west virginia department of environmental protection

Office of Oil and Gas
601 57th Street SE
Charleston, WV 25304
(304) 926-0450
(304) 926-0452 fax

Earl Ray Tomblin, Governor
Randy C. Huffman, Cabinet Secretary
www.dep.wv.gov

November 01, 2013

WELL WORK PERMIT

Horizontal 6A Well

This permit, API Well Number: 47-9502126, issued to ANTERO RESOURCES CORPORATION, is evidence of permission granted to perform the specified well work at the location described on the attached pages and located on the attached plat, subject to the provisions of Chapter 22 of the West Virginia Code of 1931, as amended, and all rules and regulations promulgated thereunder, and to all conditions and provisions outlined in the pages attached hereto. Notification shall be given by the operator to the Oil and Gas Inspector at least 24 hours prior to the construction of roads, locations, and/or pits for any permitted work. In addition, the well operator shall notify the same inspector 24 hours before any actual well work is commenced and prior to running and cementing casing. Spills or emergency discharges must be promptly reported by the operator to 1-800-642-3074 and to the Oil and Gas inspector.

Please be advised that form WR-35, Well Operators Report of Well Work is to be submitted to this office within 90 days completion of permitted well work, as should form WR-34 Discharge Monitoring Report within 30 days of discharge of pits, if applicable. Failure to abide by all statutory and regulatory provisions governing all duties and operations hereunder may result in suspension or revocation of this permit and, in addition, may result in civil and/or criminal penalties being imposed upon the operators.

In addition to the applicable requirements of this permit, and the statutes and rules governing oil and gas activity in WV, this permit may contain specific conditions which must be followed. Permit conditions are attached to this cover letter.

Per 35CSR-4-5.2.g this permit will expire in two (2) years from the issue date unless permitted well work is commenced. If there are any questions, please feel free to contact me at (304) 926-0499 ext. 1654.

James Martin
Chief

Operator's Well No: WEIGLE UNIT 1H
Farm Name: SECKMAN, LLOYD C.
API Well Number: 47-9502126
Permit Type: Horizontal 6A Well
Date Issued: 11/01/2013

API Number: 95-02126

PERMIT CONDITIONS

West Virginia Code § 22-6A-8(d) allows the Office of Oil and Gas to place specific conditions upon this permit. Permit conditions have the same effect as law. Failure to adhere to the specified permit conditions may result in enforcement action.

CONDITIONS

1. This proposed activity may require permit coverage from the United States Army Corps of Engineers (USACOE). Through this permit, you are hereby being advised to consult with USACOE regarding this proposed activity.

2. If the operator encounters an unanticipated void, or an anticipated void at an unanticipated depth, the operator shall notify the inspector within 24 hours. Modifications to the casing program may be necessary to comply with W. Va. Code § 22-6A-5a (12), which requires drilling to a minimum depth of thirty feet below the bottom of the void, and installing a minimum of twenty (20) feet of casing. Under no circumstance should the operator drill more than fifty (50) feet below the bottom of the void or install less than twenty (20) feet of casing below the bottom of the void.

3. When compacting fills, each lift before compaction shall not be more than 12 inches in height, and the moisture content of the fill material shall be within limits as determined by the Standard Proctor Density test of the actual soils used in specific engineered fill, ASTM D698, Standard Test Method for Laboratory Compaction Characteristics of Soil Using Standard Effort, to achieve 95 % compaction of the optimum density. Each lift shall be tested for compaction, with a minimum of two tests per lift per acre of fill. All test results shall be maintained on site and available for review.

4. Operator shall install signage per § 22-6A-8g (6) (B) at all source water locations included in their approved water management plan within 24 hours of water management plan activation.

5. Oil and gas water supply wells will be registered with the Office of Oil and Gas and all such wells will be constructed and plugged in accordance with the standards of the Bureau for Public Health set forth in its Legislative rule entitled *Water Well Regulations,* 64 C.S.R. 19. Operator is to contact the Bureau of Public Health regarding permit requirements. In lieu of plugging, the operator may transfer the well to the surface owner upon agreement of the parties. All drinking water wells within fifteen hundred feet of the water supply well shall be flow tested by the operator upon request of the drinking well owner prior to operating the water supply well.

6. Pursuant to the requirements pertaining to the sampling of domestic water supply wells/springs the operator shall, no later than thirty (30) days after receipt of analytical data provide a written copy to the Chief and any of the users who may have requested such analyses.

7. If any explosion or other accident causing loss of life or serious personal injury occurs in or about a well or well work on a well, the well operator or its contractor shall give notice, stating the particulars of the explosion or accident, to the oil and gas inspector and the Chief, within 24 hours of said accident.

8. During the casing and cementing process, in the event cement does not return to the surface, the oil and gas inspector shall be notified within 24 hours.

WW - 6B
(3/13)

95-0002126

STATE OF WEST VIRGINIA
DEPARTMENT OF ENVIRONMENTAL PROTECTION, OFFICE OF OIL AND GAS
WELL WORK PERMIT APPLICATION

95 2 607

1) Well Operator:	Antero Resources Corporation	494488557	095- Tyler	Ellsworth	Shirley 7.5'
		Operator ID	County	District	Quadrangle

2) Operator's Well Number: Weigle Unit 1H Well Pad Name: Pierpoint Pad

3 Elevation, current ground: ~1210 Elevation, proposed post-construction: 1201'

4) Well Type: (a) Gas ■ Oil _____ Underground Storage _____

Other _____

(b) If Gas: Shallow ■ Deep _____

Horizontal ■

5) Existing Pad? Yes or No: No

6) Proposed Target Formation(s), Depth(s), Anticipated Thicknesses and Associated Pressure(s):

Marcellus Shale: 6600' TVD, Anticipated Thickness- 55 Feet, Associated Pressure- 2800#

7) Proposed Total Vertical Depth: 6600' TVD

8) Formation at Total Vertical Depth: Marcellus Shale

9) Proposed Total Measured Depth: 17,600' MD

10) Approximate Fresh Water Strata Depths: 287', 392'

11) Method to Determine Fresh Water Depth: Offset well records. Depths have been adjusted according to surface elevations.

12) Approximate Saltwater Depths: 770', 1591'

13) Approximate Coal Seam Depths: 896'

14) Approximate Depth to Possible Void (coal mine, karst, other): None anticipated ✓

15) Does proposed well location contain coal seams directly overlying or adjacent to an active mine? If so, indicate name and depth of mine: No

16) Describe proposed well work: Drill, perforate, fracture a new horizontal shallow well and complete Marcellus Shale

*Antero will be air drilling the fresh water string which makes it difficult to determine when freshwater is encountered, therefore we have built in a buffer for the casing setting depth which helps to ensure that all fresh water zones are covered.

17) Describe fracturing/stimulating methods in detail:

Antero plans to pump Slickwater into the Marcellus Shale formation in order to ready the well for production. The fluid will be comprised of approximately 99 percent water and sand, with less than 1 percent special-purpose additives as shown in the attached "List of Anticipated Additives Used for Fracturing or Stimulating Well."

18) Total area to be disturbed, including roads, stockpile area, pits, etc, (acres): 21.87 acres

19) Area to be disturbed for well pad only, less access road (acres): 3.18 acres

WW - 6B
(3/13)

95 02126

20) **CASING AND TUBING PROGRAM**

TYPE	Size	New or Used	Grade	Weight per ft.	FOOTAGE: For Drilling	INTERVALS: Left in Well	CEMENT: Fill -up (Cu. Ft.)
Conductor	20"	New	H-40	94#	40'	40'	CTS, 38 Cu. Ft.
Fresh Water	13-3/8"	New	J-55/H-40	54.5#/ 48#	450'	450'	CTS, 625 Cu. Ft.
Coal	9-5/8"	New	J-55	36#	2500'	2500'	CTS, 1018 Cu. Ft.
Intermediate							
Production	5-1/2"	New	P-110	20#	17600'	17600'	4432 Cu. Ft.
Tubing	2-3/8"	New	N-80	4.7#		7100'	
Liners							

TYPE	Size	Wellbore Diameter	Wall Thickness	Burst Pressure	Cement Type	Cement Yield
Conductor	20"	24"	0.438"	1530	Class A	1.18
Fresh Water	13-3/8"	17-1/2"	0.38"/0.33"	2730/1730	Class A	1.18
Coal	9-5/8"	12-1/4"	0.352"	3520	Class A	1.18
Intermediate						
Production	5-1/2"	8-3/4" & 8-1/2"	0.361"	12630	Lead-H/POZ & Tail - H	H/POZ-1.44 & H-1.8
Tubing	2-3/8"	4.778"	0.19"	11200		
Liners						

PACKERS

Kind:	N/A			
Sizes:	N/A			
Depths Set:	N/A			

9-30-13

Received
OCT 2 2013
Office of Oil and Gas
WV Dept. of Environmental Protection

WW - 6B
(3/13)

95-0008126

21) Describe centralizer placement for each casing string. Conductor: no centralizers

Surface Casing: one centralizer 10' above the float shoe, one on the insert float collar and one every 4th joint spaced up the hole to surface.

Intermediate Casing: one centralizer above float joint, one centralizer 5' above float collar and one every 4th collar to surface.

Production Casing: one centralizer at shoe joint and one every 3 joints to top of cement in intermediate casing.

22) Describe all cement additives associated with each cement type.

Conductor: no additives, Class A cement.

Surface: Class A cement with 2% calcium and 1/4 lb flake, 5 gallons of clay treat

Intermediate: Class A cement with 1/4 lb of flake, 5 gallons of clay treat

Production: Lead cement- 50/50 Class H/Poz + 1.5% salt + 1% C-45 + 0.5% C-16a + 0.2% C-12 + 0.45% C-20 + 0.05% C-51

Production: Tail cement- Class H + 45 PPS Calcium Carbonate + 1.0% FL-160 + 0.2% ACGB-47 + 0.05% ACSA-51 + 0.2% ACR-20

23) Proposed borehole conditioning procedures. Conductor: blowhole clean with air, run casing, 10 bbls fresh water.

Surface: blowhole clean with air, trip to conductor shoe, trip to bottom, blowhole clean with air, trip out, run casing, circulate pipe capacity + 40 bbls fresh water followed by 25 bbls bentonite mud, 10 bbls fresh water spacer.

Intermediate: blowhole clean with air, trip to surface casing shoe, trip to bottom, blowhole clean with air, trip out, run casing, circulate 40 bbls brine water followed by 10 bbls fresh water and 25 bbls bentonite mud, pump 10 bbls fresh water.

Production: circulate with 14 lb/gal NaCl mud, trip to middle of lateral, circulate, pump high viscosity sweep, trip to base of curve, pump high viscosity sweep, trip to top of curve, trip to bottom, circulate, pump high viscosity sweep, trip out, run casing, circulate 10 bbls fresh water, pump 48 bbls barite pill, pump 10 bbls fresh water followed by 48 bbls mud flush and 10 bbls water.

*Note: Attach additional sheets as needed.

RECEIVED
Office of Oil and Gas

AUG 02 2013

WV Department of
Environmental Protection

WW-9
(5/13)

Page _____ of _____

API Number 47 - 095 - _____

Operator's Well No. Weigle Unit 1H

95-0002126

STATE OF WEST VIRGINIA
DEPARTMENT OF ENVIRONMENTAL PROTECTION
OFFICE OF OIL AND GAS

FLUIDS/ CUTTINGS DISPOSAL & RECLAMATION PLAN

Operator Name Antero Resources Corporation OP Code 494488557

Watershed (HUC 10) Tributary of Middle Island Creek Quadrangle Shirley 7.5'

Elevation 1201' County Tyler District Ellsworth

Do you anticipate using more than 5,000 bbls of water to complete the proposed well work? Yes X No _____

Will a pit be used for drill cuttings? Yes _____ No X

If so, please describe anticipated pit waste: No pit will be used at this site (Drilling and Flowback Fluids will be stored in tanks. Cuttings will be tanked and hauled off site.

Will a synthetic liner be used in the pit? Yes N/A No N/A If so, what ml.? N/A

Proposed Disposal Method For Treated Pit Wastes:

- _____ Land Application
- _____ Underground Injection (UIC Permit Number _____)
- ■ Reuse (at API Number Future permitted well locations when applicable. API# will be provided on Form WR-34)
- ■ Off Site Disposal (Meadowfill Landfill Permit #SWF-1032-98)
- _____ Other (Explain _____

Will closed loop system be used? Yes

Drilling medium anticipated for this well? Air, freshwater, oil based, etc. Surface - Air/Freshwater, Intermediate - Dust/Stiff Foam, Production - Water Based Mud

-If oil based, what type? Synthetic, petroleum, etc. N/A

Additives to be used in drilling medium? Please See Attachment

Drill cuttings disposal method? Leave in pit, landfill, removed offsite, etc. Stored in tanks, removed offsite and taken to landfill.

-If left in pit and plan to solidify what medium will be used? (cement, lime, sawdust) N/A

-Landfill or offsite name/permit number? Meadowfill Landfill (Permit #SWF-1032-98)

I certify that I understand and agree to the terms and conditions of the GENERAL WATER POLLUTION PERMIT issued on August 1, 2005, by the Office of Oil and Gas of the West Virginia Department of Environmental Protection. I understand that the provisions of the permit are enforceable by law. Violations of any term or condition of the general permit and/or other applicable law or regulation can lead to enforcement action.

I certify under penalty of law that I have personally examined and am familiar with the information submitted on this application form and all attachments thereto and that, based on my inquiry of those individuals immediately responsible for obtaining the information, I believe that the information is true, accurate, and complete. I am aware that there are significant penalties for submitting false information, including the possibility of fine or imprisonment.

Company Official Signature _____

Company Official (Typed Name) Gerard G. Alberts

Company Official Title Environmental & Regulatory Manager

Subscribed and sworn before me this 25 day of July, 20 13

Notary Public _____

My commission expires 11/9/2016

LISA BOTTINELLI
Notary Public
State of Colorado
Notary ID 20124072365
My Commission Expires Nov 9, 2016

Form WW-9

95 02126

Operator's Well No. Weigle Unit 1H

Antero Resources Corporation

Proposed Revegetation Treatment: Acres Disturbed 21.87 Prevegetation pH _____

Lime 2-3 Tons/acre or to correct to pH 6.5

Hay or straw or Wood Fiber (will be used where needed)

Fertilizer (10-20-20 or equivalent) 500 lbs/acre (500 lbs minimum)

Mulch 2-3 Tons/acre

Drill Pad (3.18) + Auxiliary Pad (1.37) + FWI (4.06) + Access Road (2.70) + Top Soil (1.23) + Additional Clearing (9.33) = 21.87 Acres

Seed Mixtures

Area I (Temporary) Seed Type	lbs/acre	Area II (Permanent) Seed Type	lbs/acre
Annual Ryegrass	40	Fox Tail/ Grassy	40
		Perennial Rye	30
*or type of grass seed requested by surface owner		Crown Vetch	20

*or type of grass seed requested by surface owner

Attach:
Drawing(s) of road, location,pit and proposed area for land application.

Photocopied section of involved 7.5' topographic sheet.

Plan Approved by: [signature]

Comments:

Title: Inspector Date: 9-30-13

Field Reviewed? (X) Yes ( ) No

Received

OCT 2 2013

Office of Oil and Gas
WV Dept. of Environmental Protection

8/2

Water Management Plan:
Primary Water Sources

WMP-01477 API/ID Number: 047-095-02126 Operator: Antero Resources

Weigle Unit 1H

Important:

For each proposed primary water source (including source intakes for purchased water sources) identified in your water management plan, and summarized herein, DEP has made an evaluation concerning water availability over the specified date range. DEP's assessment is based on the following considerations:

- Statistical analysis of historical USGS stream gauge data (transferred to un-gauged locations as necessary);
- Identification of sensitive aquatic life (endangered species, mussels, etc.);
- Quantification of known existing demands on the water supply (Large Quantity Users);
- Minimum flows required by the Army Corps of Engineers; and
- Designated stream uses.

Based on these factors, DEP has provided, for each intake location (and origination point for purchased water), a reference gauge location and discharge flow reading which must be surpassed prior to withdrawals. Additionally, DEP has established a minimum passby flow at the withdrawal location which must also be surpassed prior to withdrawals. These thresholds are considered terms of the permit and are enforceable as such.

DEP is aware that some intake points will be used for mutiple wells and well sites. In these cases, the thresholds set by the Water Management Plan are to be interepreted as total withdrawal limits for each location over the specified date range regardless of how many wells are supported by that intake.

For all purchased water intakes, determinations of water availability are made at the original source intake location. It is the responsibility of the Oil and Gas Operator, not the seller, to cease withdrawal of water from the seller when flows are less than the minimum gauge reading at the stream gauge referenced by the Water Management Plan in order to protect stream uses.

Note that the determinations made herein are based on the best available data, but it is impossible to predict water availability in the future. While the DEP has carefully established these minimum withdrawal thresholds, it remains the operator's responsibility to protect aquatic life at all times. Approval to withdrawal is contingent upon permission from the land owner. It is the responsibility of the operator to secure and maintain permission prior to any withdrawals.

The operator is reminded that 24-48 hours prior to withdrawing (or purchasing) water, DEP must be notified by email at DEP.water.use@wv.gov.

APPROVED OCT 0 4 2013

Source Summary

WMP-01477 API Number: 047-095-02126 Operator: Antero Resources

Weigle Unit 1H

Stream/River

Source **Ohio River @ Ben's Run Withdrawal Site** Tyler Owner: **Ben's Run Land Company Limited Partnership**

Start Date	End Date	Total Volume (gal)	Max. daily purchase (gal)	Intake Latitude:	Intake Longitude:
10/15/2013	10/15/2014	11,820,000		39.46593	-81.110781

☑ Regulated Stream? Ohio River Min. Flow Ref. Gauge ID: 9999999 Ohio River Station: Willow Island Lock & Dam

Max. Pump rate (gpm): **3,360** **Min. Gauge Reading (cfs):** **6,468.00** **Min. Passby (cfs)**

DEP Comments: Refer to the specified station on the National Weather Service's Ohio River forecast website: http://www.erh.noaa.gov/ohrfc//flows.shtml

Source **West Fork River @ JCP Withdrawal** Harrison Owner: **James & Brenda Raines**

Start Date	End Date	Total Volume (gal)	Max. daily purchase (gal)	Intake Latitude:	Intake Longitude:
10/15/2013	10/15/2014	11,820,000		39.320913	-80.337572

☑ Regulated Stream? Stonewall Jackson Dam Ref. Gauge ID: 3061000 WEST FORK RIVER AT ENTERPRISE, WV

Max. Pump rate (gpm): **2,000** **Min. Gauge Reading (cfs):** **175.00** **Min. Passby (cfs)** **146.25**

DEP Comments:

Source **West Fork River @ McDonald Withdrawal** Harrison Owner: **David Shrieves**

Start Date	End Date	Total Volume (gal)	Max. daily purchase (gal)	Intake Latitude:	Intake Longitude:
10/15/2013	10/15/2014	11,820,000		39.16761	-80.45069

☑ Regulated Stream? Stonewall Jackson Dam Ref. Gauge ID: 3061000 WEST FORK RIVER AT ENTERPRISE, WV

Max. Pump rate (gpm): **3,000** **Min. Gauge Reading (cfs):** **175.00** **Min. Passby (cfs)** **106.30**

DEP Comments:

Source **West Fork River @ GAL Withdrawal** Harrison Owner: **David Shrieves**

Start Date	End Date	Total Volume (gal)	Max. daily purchase (gal)	Intake Latitude:	Intake Longitude:
10/15/2013	10/15/2014	11,820,000		39.16422	-80.45173

☑ Regulated Stream? Stonewall Jackson Dam Ref. Gauge ID: 3061000 WEST FORK RIVER AT ENTERPRISE, WV

Max. Pump rate (gpm): 2,000 **Min. Gauge Reading (cfs): 175.00** **Min. Passby (cfs) 106.30**

DEP Comments:

Source **Middle Island Creek @ Mees Withdrawal Site** Pleasants Owner: **Sarah E. Mees**

Start Date	End Date	Total Volume (gal)	Max. daily purchase (gal)	Intake Latitude:	Intake Longitude:
10/15/2013	10/15/2014	11,820,000		39.43113	-81.079567

☐ Regulated Stream? Ref. Gauge ID: 3114500 MIDDLE ISLAND CREEK AT LITTLE, WV

Max. Pump rate (gpm): 3,360 **Min. Gauge Reading (cfs): 52.59** **Min. Passby (cfs) 47.63**

DEP Comments:

Source **Middle Island Creek @ Dawson Withdrawal** Tyler Owner: **Gary D. and Rella A. Dawson**

Start Date	End Date	Total Volume (gal)	Max. daily purchase (gal)	Intake Latitude:	Intake Longitude:
10/15/2013	10/15/2014	11,820,000		39.379292	-80.867803

☐ Regulated Stream? Ref. Gauge ID: 3114500 MIDDLE ISLAND CREEK AT LITTLE, WV

Max. Pump rate (gpm): 3,000 **Min. Gauge Reading (cfs): 76.03** **Min. Passby (cfs) 28.83**

DEP Comments:

Source **McElroy Creek @ Forest Withdrawal** Tyler Owner: **Forest C. & Brenda L. Moore**

Start Date	End Date	Total Volume (gal)	Max. daily purchase (gal)	Intake Latitude:	Intake Longitude:
10/15/2013	10/15/2014	11,820,000		39.39675	-80.738197

☐ Regulated Stream? Ref. Gauge ID: 3114500 MIDDLE ISLAND CREEK AT LITTLE, WV

Max. Pump rate (gpm): 1,000 **Min. Gauge Reading (cfs): 74.77** **Min. Passby (cfs) 13.10**

DEP Comments:

Source **Meathouse Fork @ Gagnon Withdrawal** Doddridge Owner: **George L. Gagnon and Susan C. Gagnon**

Start Date	End Date	Total Volume (gal)	Max. daily purchase (gal)	Intake Latitude:	Intake Longitude:
10/15/2013	10/15/2014	11,820,000		39.26054	-80.720998

☐ Regulated Stream? Ref. Gauge ID: 3114500 MIDDLE ISLAND CREEK AT LITTLE, WV

Max. Pump rate (gpm): 1,000 **Min. Gauge Reading (cfs): 71.96** **Min. Passby (cfs) 11.74**

DEP Comments:

Source **Meathouse Fork @ Whitehair Withdrawal** Doddridge Owner: **Elton Whitehair**

Start Date	End Date	Total Volume (gal)	Max. daily purchase (gal)	Intake Latitude:	Intake Longitude:
10/15/2013	10/15/2014	11,820,000		39.211317	-80.679592

☐ Regulated Stream? Ref. Gauge ID: 3114500 MIDDLE ISLAND CREEK AT LITTLE, WV

Max. Pump rate (gpm): 1,000 **Min. Gauge Reading (cfs): 69.73** **Min. Passby (cfs) 7.28**

DEP Comments:

Source **Tom's Fork @ Erwin Withdrawal** Doddridge Owner: **John F. Erwin and Sandra E. Erwin**

Start Date	End Date	Total Volume (gal)	Max. daily purchase (gal)	Intake Latitude:	Intake Longitude:
10/15/2013	10/15/2014	11,820,000		39.174306	-80.702992

☐ Regulated Stream? Ref. Gauge ID: 3114500 MIDDLE ISLAND CREEK AT LITTLE, WV

Max. Pump rate (gpm): 1,000 **Min. Gauge Reading (cfs): 69.73** **Min. Passby (cfs) 0.59**

DEP Comments:

Source **Arnold Creek @ Davis Withdrawal** Doddridge Owner: **Jonathon Davis**

Start Date	End Date	Total Volume (gal)	Max. daily purchase (gal)	Intake Latitude:	Intake Longitude:
10/15/2013	10/15/2014	11,820,000		39.302006	-80.824561

☐ Regulated Stream? Ref. Gauge ID: 3114500 MIDDLE ISLAND CREEK AT LITTLE, WV

Max. Pump rate (gpm): 1,000 **Min. Gauge Reading (cfs): 69.73** **Min. Passby (cfs) 3.08**

DEP Comments:

Source **Buckeye Creek @ Powell Withdrawal** Doddridge Owner: **Dennis Powell**

Start Date	End Date	Total Volume (gal)	Max. daily purchase (gal)	Intake Latitude:	Intake Longitude:
10/15/2013	10/15/2014	11,820,000		39.277142	-80.690386

☐ Regulated Stream? Ref. Gauge ID: 3114500 MIDDLE ISLAND CREEK AT LITTLE, WV

Max. Pump rate (gpm): 1,000 **Min. Gauge Reading (cfs): 69.73** **Min. Passby (cfs) 4.59**

DEP Comments:

Source **South Fork of Hughes River @ Knight Withdrawal** Ritchie Owner: **Tracy C. Knight & Stephanie C. Knight**

Start Date	End Date	Total Volume (gal)	Max. daily purchase (gal)	Intake Latitude:	Intake Longitude:
10/15/2013	10/15/2014	11,820,000		39.198369	-80.870969

☐ Regulated Stream? Ref. Gauge ID: 3155220 SOUTH FORK HUGHES RIVER BELOW MACFARLAN, W\

Max. Pump rate (gpm): 3,000 **Min. Gauge Reading (cfs): 39.80** **Min. Passby (cfs) 1.95**

DEP Comments:

Source **North Fork of Hughes River @ Davis Withdrawal** Ritchie Owner: **Lewis P. Davis and Norma J. Davis**

Start Date	End Date	Total Volume (gal)	Max. daily purchase (gal)	Intake Latitude:	Intake Longitude:
10/15/2013	10/15/2014	11,820,000		39.322363	-80.936771

☐ Regulated Stream? Ref. Gauge ID: 3155220 SOUTH FORK HUGHES RIVER BELOW MACFARLAN, W\

Max. Pump rate (gpm): 1,000 **Min. Gauge Reading (cfs): 35.23** **Min. Passby (cfs) 2.19**

DEP Comments:

Source Summary

WMP-01477 API Number: 047-095-02126 Operator: Antero Resources

Weigle Unit 1H

Purchased Water

Source **Ohio River @ Select Energy** Pleasants Owner: **Select Energy**

Start Date	End Date	Total Volume (gal)	Max. daily purchase (gal)	Intake Latitude:	Intake Longitude:
10/15/2013	10/15/2014	11,820,000	500,000	39.346473	-81.338727

☑ Regulated Stream? Ohio River Min. Flow Ref. Gauge ID: 9999998 Ohio River Station: Racine Dam

Max. Pump rate (gpm): **1,680** **Min. Gauge Reading (cfs):** **7,216.00** **Min. Passby (cfs)**

DEP Comments: Refer to the specified station on the National Weather Service's Ohio River forecast website: http://www.erh.noaa.gov/ohrfc//flows.shtml

Source **Middle Island Creek @ Solo Construction** Pleasants Owner: **Solo Construction, LLC**

Start Date	End Date	Total Volume (gal)	Max. daily purchase (gal)	Intake Latitude:	Intake Longitude:
10/15/2013	10/15/2014	11,820,000	1,000,000	39.399094	-81.185548

☑ Regulated Stream? Ohio River Min. Flow Ref. Gauge ID: 9999999 Ohio River Station: Willow Island Lock & Dam

Max. Pump rate (gpm): **Min. Gauge Reading (cfs):** **6,468.00** **Min. Passby (cfs)**

DEP Comments: Elevation analysis indicates that this location has the same elevation as Middle Island Creek's pour point into the Ohio River. As such, it is deemed that water flow at this location is heavily influenced by the Ohio River.

Source **Claywood Park PSD** Wood Owner: **Claywood Park PSD**

Start Date	End Date	Total Volume (gal)	Max. daily purchase (gal)	Intake Latitude:	Intake Longitude:
10/15/2013	10/15/2014	11,820,000		-	-

☑ Regulated Stream? Ref. Gauge ID: 9999998 Ohio River Station: Racine Dam

Max. Pump rate (gpm): **Min. Gauge Reading (cfs):** **7,216.00** **Min. Passby (cfs)**

DEP Comments: Elevation analysis indicates that this location has approximately the same elevation as Little Kanawha's pour point into the Ohio River. As such, it is deemed that water flow at this location is heavily influenced by the Ohio River.

Source **Sun Valley Public Service District** **Harrison** Owner: **Sun Valley PSD**

Start Date	End Date	Total Volume (gal)	Max. daily purchase (gal)	Intake Latitude:	Intake Longitude:
10/15/2013	10/15/2014	11,820,000	200,000	-	-

☑ Regulated Stream? Stonewall Jackson Dam Ref. Gauge ID: 3061000 WEST FORK RIVER AT ENTERPRISE, WV

Max. Pump rate (gpm): **Min. Gauge Reading (cfs):** **171.48** **Min. Passby (cfs)**

DEP Comments:

Source Detail

WMP-01477 API/ID Number: 047-095-02126 Operator: Antero Resources

Weigle Unit 1H

Source ID: 25547 Source Name Ohio River @ Select Energy

Select Energy

Source Latitude: 39.346473

Source Longitude: -81.338727

HUC-8 Code: 5030201

Drainage Area (sq. mi.): 25000 County: Pleasants

Anticipated withdrawal start date: 10/15/2013

Anticipated withdrawal end date: 10/15/2014

Total Volume from Source (gal): 11,820,000

Max. Pump rate (gpm): 1,680

Max. Simultaneous Trucks:

Max. Truck pump rate (gpm)

- [ ] Endangered Species?
- [x] Mussel Stream?
- [ ] Trout Stream?
- [ ] Tier 3?
- [x] Regulated Stream? Ohio River Min. Flow
- [ ] Proximate PSD?
- [x] Gauged Stream?

Reference Gaug 9999998 Ohio River Station: Racine Dam

Drainage Area (sq. mi.) 25,000.00

Gauge Threshold (cfs): 7216

Month	Median monthly flow (cfs)	Threshold (+ pump	Estimated Available water (cfs)
1	50,956.00	-	-
2	54,858.00	-	-
3	73,256.00	-	-
4	62,552.00	-	-
5	43,151.00	-	-
6	27,095.00	-	-
7	17,840.00	-	-
8	14,941.00	-	-
9	14,272.00	-	-
10	17,283.00	-	-
11	29,325.00	-	-
12	46,050.00	-	-

Water Availability Profile

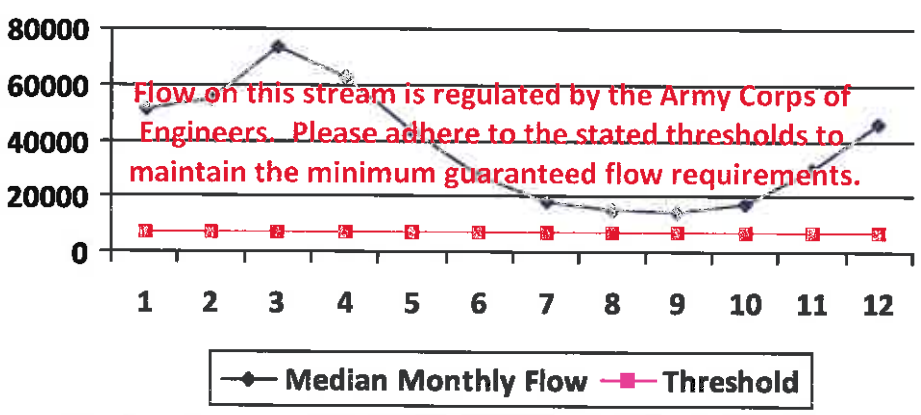

Water Availability Assessment of Location

Base Threshold (cfs):	-
Upstream Demand (cfs):	0.00
Downstream Demand (cfs):	0.00
Pump rate (cfs):	3.74
Headwater Safety (cfs):	0.00
Ungauged Stream Safety (cfs):	0.00
Min. Gauge Reading (cfs):	-
Passby at Location (cfs):	-

"Threshold", as depicted in the chart above is meant only to indicate the calculated base threshold at the proposed withdrawal location. This value does not include the proposed pump rate or existing demand on the stream. Refer to the monthly breakdown above for a more complete estimation of water availability by month.

Source Detail

WMP-01477 | API/ID Number: 047-095-02126 | Operator: Antero Resources

Weigle Unit 1H

Source ID: 25548 | Source Name: Middle Island Creek @ Solo Construction
Solo Construction, LLC

Source Latitude: 39.399094
Source Longitude: -81.185548

HUC-8 Code: 5030201

Drainage Area (sq. mi.): 25000 | County: Pleasants

Anticipated withdrawal start date: 10/15/2013
Anticipated withdrawal end date: 10/15/2014
Total Volume from Source (gal): 11,820,000

- [ ] Endangered Species?
- [x] Mussel Stream?
- [ ] Trout Stream?
- [ ] Tier 3?
- [x] Regulated Stream? Ohio River Min. Flow
- [x] Proximate PSD? City of St. Marys
- [x] Gauged Stream?

Max. Pump rate (gpm):
Max. Simultaneous Trucks:
Max. Truck pump rate (gpm) 0

Reference Gaug 9999999 Ohio River Station: Willow Island Lock & Dam

Drainage Area (sq. mi.) 25,000.00

Gauge Threshold (cfs): 6468

Month	Median monthly flow (cfs)	Threshold (+ pump	Estimated Available water (cfs)
1	45,700.00	-	-
2	49,200.00	-	-
3	65,700.00	-	-
4	56,100.00	-	-
5	38,700.00	-	-
6	24,300.00	-	-
7	16,000.00	-	-
8	13,400.00	-	-
9	12,800.00	-	-
10	15,500.00	-	-
11	26,300.00	-	-
12	41,300.00	-	-

Water Availability Profile

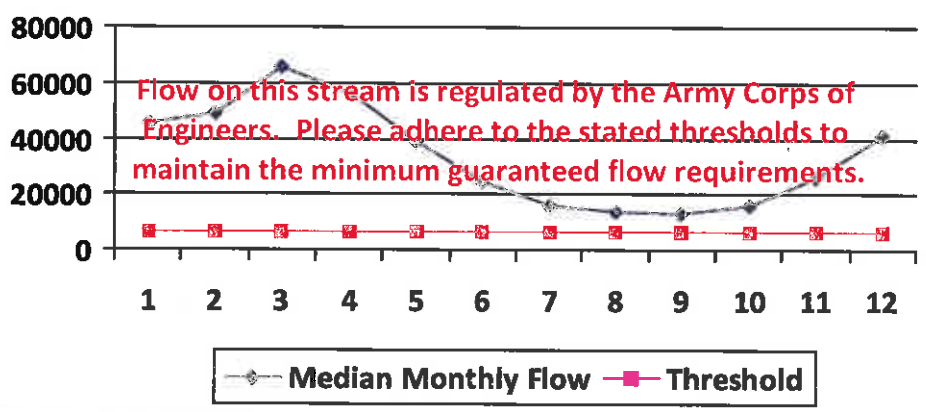

Water Availability Assessment of Location

Base Threshold (cfs):	-
Upstream Demand (cfs):	0.00
Downstream Demand (cfs):	0.00
Pump rate (cfs):	
Headwater Safety (cfs):	0.00
Ungauged Stream Safety (cfs):	0.00
Min. Gauge Reading (cfs):	-
Passby at Location (cfs):	-

"Threshold", as depicted in the chart above is meant only to indicate the calculated base threshold at the proposed withdrawal location. This value does not include the proposed pump rate or existing demand on the stream. Refer to the monthly breakdown above for a more complete estimation of water availability by month.

Source Detail

WMP-01477 API/ID Number: 047-095-02126 Operator: Antero Resources

Weigle Unit 1H

Source ID: 25549 Source Name Claywood Park PSD

Claywood Park PSD

Source Latitude: -

Source Longitude: -

HUC-8 Code: 5030203

Drainage Area (sq. mi.): 25000 County: Wood

Anticipated withdrawal start date: 10/15/2013

Anticipated withdrawal end date: 10/15/2014

Total Volume from Source (gal): 11,820,000

- [ ] Endangered Species?
- [x] Mussel Stream?
- [ ] Trout Stream?
- [ ] Tier 3?
- [x] Regulated Stream?
- [x] Proximate PSD? Claywood Park PSD
- [x] Gauged Stream?

Max. Pump rate (gpm):

Max. Simultaneous Trucks: 0

Max. Truck pump rate (gpm) 0

Reference Gaug 9999998 Ohio River Station: Racine Dam

Drainage Area (sq. mi.) 25,000.00

Gauge Threshold (cfs): 7216

Month	Median monthly flow (cfs)	Threshold (+ pump	Estimated Available water (cfs)
1	50,956.00	-	-
2	54,858.00	-	-
3	73,256.00	-	-
4	62,552.00	-	-
5	43,151.00	-	-
6	27,095.00	-	-
7	17,840.00	-	-
8	14,941.00	-	-
9	14,272.00	-	-
10	17,283.00	-	-
11	29,325.00	-	-
12	46,050.00	-	-

Water Availability Profile

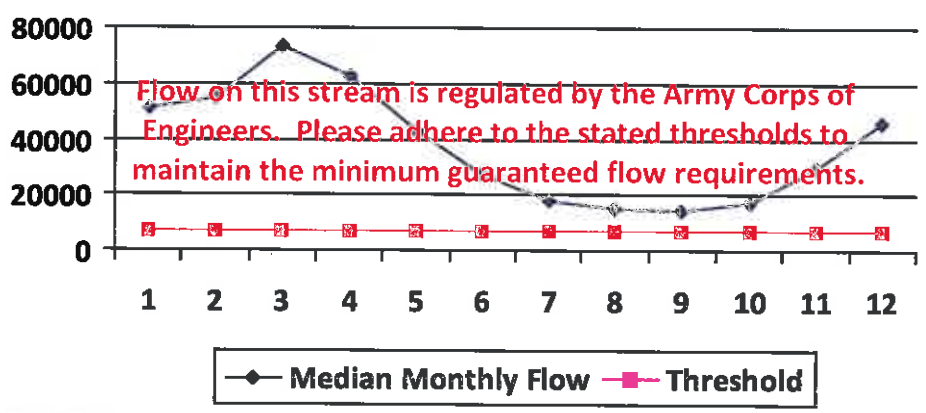

Water Availability Assessment of Location

Base Threshold (cfs):	-
Upstream Demand (cfs):	0.00
Downstream Demand (cfs):	0.00
Pump rate (cfs):	
Headwater Safety (cfs):	0.00
Ungauged Stream Safety (cfs):	0.00
Min. Gauge Reading (cfs):	-
Passby at Location (cfs):	-

"Threshold", as depicted in the chart above is meant only to indicate the calculated base threshold at the proposed withdrawal location. This value does not include the proposed pump rate or existing demand on the stream. Refer to the monthly breakdown above for a more complete estimation of water availability by month.

Source Detail

WMP-01477 API/ID Number: 047-095-02126 Operator: Antero Resources

Weigle Unit 1H

Source ID: 25550 Source Name Sun Valley Public Service District
Sun Valley PSD

Source Latitude: -
Source Longitude: -

HUC-8 Code: 5020002

Drainage Area (sq. mi.): 391.85 County: Harrison

Anticipated withdrawal start date: 10/15/2013
Anticipated withdrawal end date: 10/15/2014
Total Volume from Source (gal): 11,820,000

- [ ] Endangered Species?
- [x] Mussel Stream?
- [ ] Trout Stream?
- [ ] Tier 3?
- [x] Regulated Stream? Stonewall Jackson Dam
- [ ] Proximate PSD?
- [x] Gauged Stream?

Max. Pump rate (gpm):
Max. Simultaneous Trucks:
Max. Truck pump rate (gpm)

Reference Gaug 3061000 WEST FORK RIVER AT ENTERPRISE, WV

Drainage Area (sq. mi.) 759.00

Gauge Threshold (cfs): 234

Month	Median monthly flow (cfs)	Threshold (+ pump	Estimated Available water (cfs)
1	1,200.75	-	-
2	1,351.92	-	-
3	1,741.33	-	-
4	995.89	-	-
5	1,022.23	-	-
6	512.21	-	-
7	331.86	-	-
8	316.87	-	-
9	220.48	-	-
10	216.17	-	-
11	542.45	-	-
12	926.12	-	-

Water Availability Profile

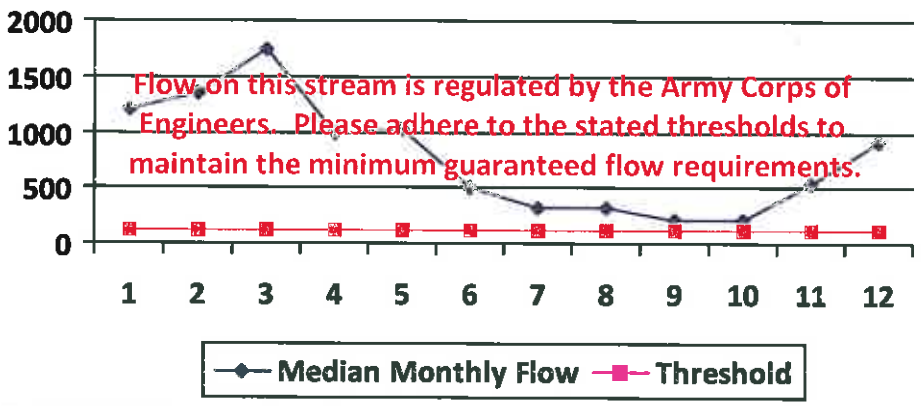

Water Availability Assessment of Location

Base Threshold (cfs):	-
Upstream Demand (cfs):	
Downstream Demand (cfs):	
Pump rate (cfs):	
Headwater Safety (cfs):	0.00
Ungauged Stream Safety (cfs):	0.00
Min. Gauge Reading (cfs):	-
Passby at Location (cfs):	-

"Threshold", as depicted in the chart above is meant only to indicate the calculated base threshold at the proposed withdrawal location. This value does not include the proposed pump rate or existing demand on the stream. Refer to the monthly breakdown above for a more complete estimation of water availability by month.

Source Detail

WMP-01477 API/ID Number: 047-095-02126 Operator: Antero Resources

Weigle Unit 1H

Source ID: 25533 Source Name Ohio River @ Ben's Run Withdrawal Site

Ben's Run Land Company Limited Partnership

Source Latitude: 39.46593

Source Longitude: -81.110781

HUC-8 Code: 5030201

Drainage Area (sq. mi.): 25000 County: Tyler

Anticipated withdrawal start date: 10/15/2013

Anticipated withdrawal end date: 10/15/2014

Total Volume from Source (gal): 11,820,000

Max. Pump rate (gpm): 3,360

Max. Simultaneous Trucks: 0

Max. Truck pump rate (gpm) 0

- [ ] Endangered Species?
- [x] Mussel Stream?
- [ ] Trout Stream?
- [ ] Tier 3?
- [x] Regulated Stream? Ohio River Min. Flow
- [ ] Proximate PSD?
- [x] Gauged Stream?

Reference Gaug 9999999 Ohio River Station: Willow Island Lock & Dam

Drainage Area (sq. mi.) 25,000.00

Gauge Threshold (cfs): 6468

Month	Median monthly flow (cfs)	Threshold (+ pump	Estimated Available water (cfs)
1	45,700.00	-	-
2	49,200.00	-	-
3	65,700.00	-	-
4	56,100.00	-	-
5	38,700.00	-	-
6	24,300.00	-	-
7	16,000.00	-	-
8	13,400.00	-	-
9	12,800.00	-	-
10	15,500.00	-	-
11	26,300.00	-	-
12	41,300.00	-	-

Water Availability Profile

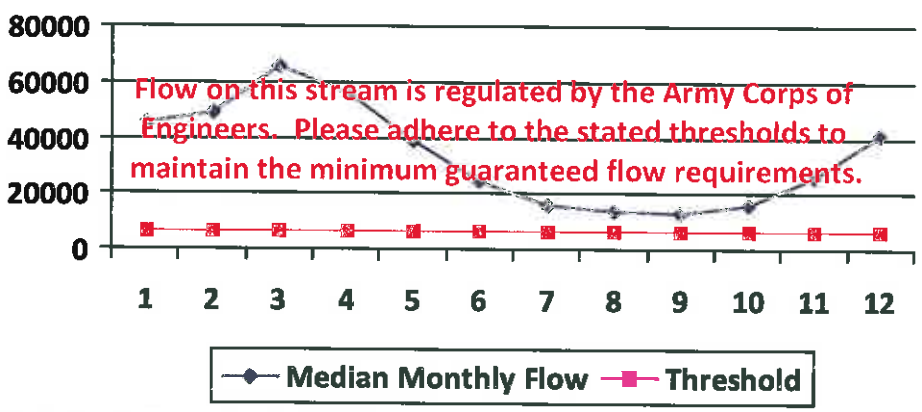

Water Availability Assessment of Location

Base Threshold (cfs):	-
Upstream Demand (cfs):	0.00
Downstream Demand (cfs):	0.00
Pump rate (cfs):	7.49
Headwater Safety (cfs):	0.00
Ungauged Stream Safety (cfs):	0.00
Min. Gauge Reading (cfs):	-
Passby at Location (cfs):	-

"Threshold", as depicted in the chart above is meant only to indicate the calculated base threshold at the proposed withdrawal location. This value does not include the proposed pump rate or existing demand on the stream. Refer to the monthly breakdown above for a more complete estimation of water availability by month.

Source Detail

WMP-01477 API/ID Number: 047-095-02126 Operator: Antero Resources

Weigle Unit 1H

Source ID: 25534 Source Name West Fork River @ JCP Withdrawal
James & Brenda Raines

Source Latitude: 39.320913
Source Longitude: -80.337572

HUC-8 Code: 5020002

Drainage Area (sq. mi.): 532.2 County: Harrison

Anticipated withdrawal start date: 10/15/2013
Anticipated withdrawal end date: 10/15/2014
Total Volume from Source (gal): 11,820,000
Max. Pump rate (gpm): 2,000
Max. Simultaneous Trucks: 0
Max. Truck pump rate (gpm) 0

- [ ] Endangered Species?
- [x] Mussel Stream?
- [ ] Trout Stream?
- [ ] Tier 3?
- [x] Regulated Stream? Stonewall Jackson Dam
- [ ] Proximate PSD?
- [x] Gauged Stream?

Reference Gaug 3061000 WEST FORK RIVER AT ENTERPRISE, WV

Drainage Area (sq. mi.) 759.00 Gauge Threshold (cfs): 234

Month	Median monthly flow (cfs)	Threshold (+ pump	Estimated Available water (cfs)
1	1,630.82	-	-
2	1,836.14	-	-
3	2,365.03	-	-
4	1,352.59	-	-
5	1,388.37	-	-
6	695.67	-	-
7	450.73	-	-
8	430.37	-	-
9	299.45	-	-
10	293.59	-	-
11	736.74	-	-
12	1,257.84	-	-

Water Availability Profile

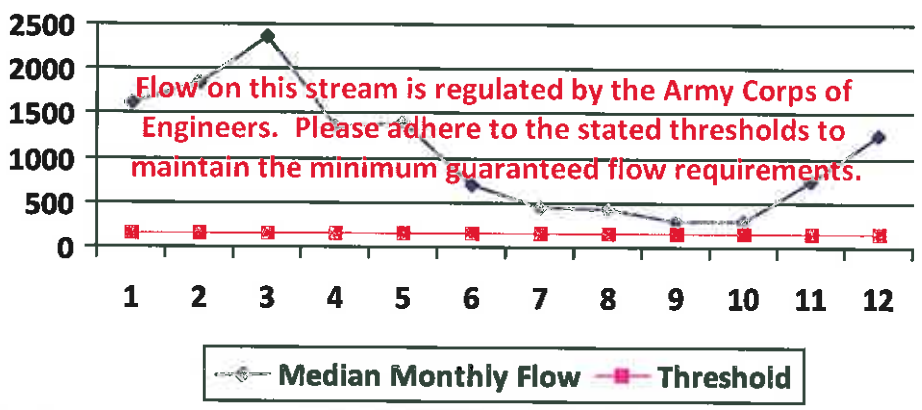

Water Availability Assessment of Location

Base Threshold (cfs):	-
Upstream Demand (cfs):	24.29
Downstream Demand (cfs):	0.00
Pump rate (cfs):	4.46
Headwater Safety (cfs):	0.00
Ungauged Stream Safety (cfs):	0.00
Min. Gauge Reading (cfs):	-
Passby at Location (cfs):	-

"Threshold", as depicted in the chart above is meant only to indicate the calculated base threshold at the proposed withdrawal location. This value does not include the proposed pump rate or existing demand on the stream. Refer to the monthly breakdown above for a more complete estimation of water availability by month.

Source Detail

WMP-01477 API/ID Number: 047-095-02126 Operator: Antero Resources

Weigle Unit 1H

Source ID: 25535 Source Name West Fork River @ McDonald Withdrawal
David Shrieves

Source Latitude: 39.16761
Source Longitude: -80.45069

HUC-8 Code: 5020002

Drainage Area (sq. mi.): 314.91 County: Harrison

Anticipated withdrawal start date: 10/15/2013
Anticipated withdrawal end date: 10/15/2014
Total Volume from Source (gal): 11,820,000
Max. Pump rate (gpm): 3,000
Max. Simultaneous Trucks: 0
Max. Truck pump rate (gpm) 0

- [ ] Endangered Species?
- [x] Mussel Stream?
- [ ] Trout Stream?
- [ ] Tier 3?
- [x] Regulated Stream? Stonewall Jackson Dam
- [ ] Proximate PSD?
- [x] Gauged Stream?

Reference Gaug 3061000 WEST FORK RIVER AT ENTERPRISE, WV

Drainage Area (sq. mi.) 759.00

Gauge Threshold (cfs): 234

Month	Median monthly flow (cfs)	Threshold (+ pump	Estimated Available water (cfs)
1	964.98	-	-
2	1,086.47	-	-
3	1,399.42	-	-
4	800.34	-	-
5	821.52	-	-
6	411.64	-	-
7	266.70	-	-
8	254.66	-	-
9	177.19	-	-
10	173.72	-	-
11	435.94	-	-
12	744.28	-	-

Water Availability Profile

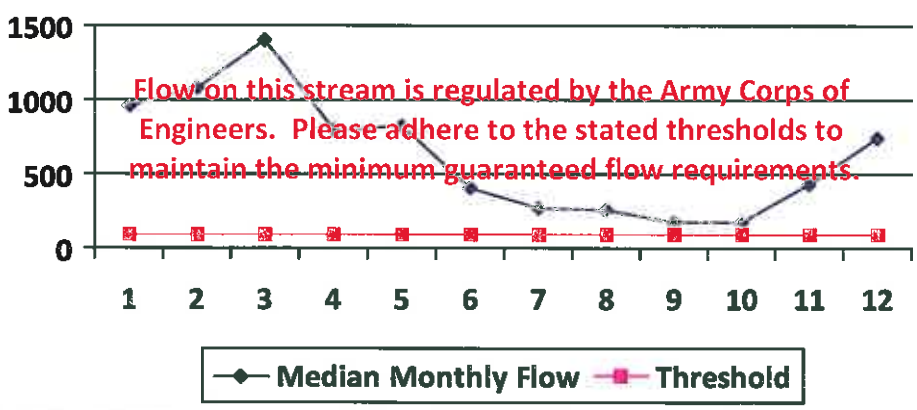

Water Availability Assessment of Location

Base Threshold (cfs):	-
Upstream Demand (cfs):	24.29
Downstream Demand (cfs):	0.00
Pump rate (cfs):	6.68
Headwater Safety (cfs):	24.27
Ungauged Stream Safety (cfs):	0.00
Min. Gauge Reading (cfs):	-
Passby at Location (cfs):	-

"Threshold", as depicted in the chart above is meant only to indicate the calculated base threshold at the proposed withdrawal location. This value does not include the proposed pump rate or existing demand on the stream. Refer to the monthly breakdown above for a more complete estimation of water availability by month.

Source Detail

WMP-01477 API/ID Number: 047-095-02126 Operator: Antero Resources

Weigle Unit 1H

Source ID: 25536 Source Name West Fork River @ GAL Withdrawal David Shrieves

Source Latitude: 39.16422
Source Longitude: -80.45173

HUC-8 Code: 5020002

Drainage Area (sq. mi.): 313.67 County: Harrison

Anticipated withdrawal start date: 10/15/2013
Anticipated withdrawal end date: 10/15/2014
Total Volume from Source (gal): 11,820,000
Max. Pump rate (gpm): 2,000
Max. Simultaneous Trucks: 0
Max. Truck pump rate (gpm) 0

- [ ] Endangered Species?
- [x] Mussel Stream?
- [ ] Trout Stream?
- [ ] Tier 3?
- [x] Regulated Stream? Stonewall Jackson Dam
- [ ] Proximate PSD?
- [x] Gauged Stream?

Reference Gaug 3061000 WEST FORK RIVER AT ENTERPRISE, WV

Drainage Area (sq. mi.) 759.00

Gauge Threshold (cfs): 234

Month	Median monthly flow (cfs)	Threshold (+ pump	Estimated Available water (cfs)
1	961.18	-	-
2	1,082.19	-	-
3	1,393.91	-	-
4	797.19	-	-
5	818.28	-	-
6	410.02	-	-
7	265.65	-	-
8	253.65	-	-
9	176.49	-	-
10	173.04	-	-
11	434.22	-	-
12	741.35	-	-

Water Availability Profile

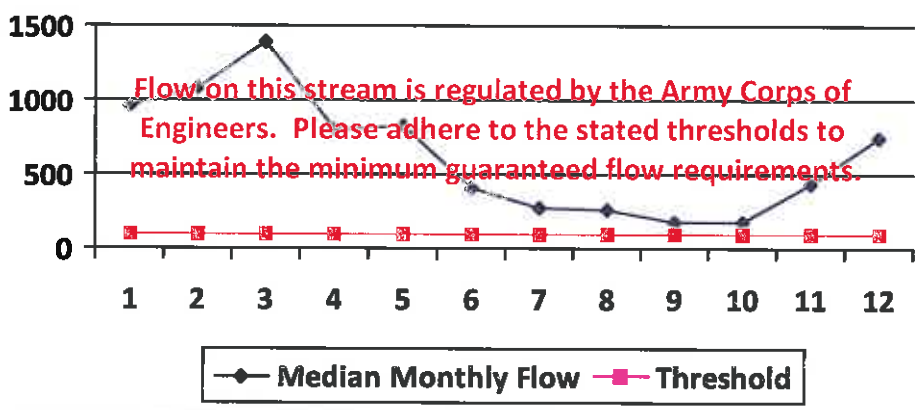

Water Availability Assessment of Location

Base Threshold (cfs):	-
Upstream Demand (cfs):	24.29
Downstream Demand (cfs):	0.00
Pump rate (cfs):	4.46
Headwater Safety (cfs):	24.18
Ungauged Stream Safety (cfs):	0.00
Min. Gauge Reading (cfs):	-
Passby at Location (cfs):	-

"Threshold", as depicted in the chart above is meant only to indicate the calculated base threshold at the proposed withdrawal location. This value does not include the proposed pump rate or existing demand on the stream. Refer to the monthly breakdown above for a more complete estimation of water availability by month.

Source Detail

WMP-01477 API/ID Number: 047-095-02126 Operator: Antero Resources

Weigle Unit 1H

Source ID: 25537 Source Name Middle Island Creek @ Mees Withdrawal Site

Sarah E. Mees

Source Latitude: 39.43113

Source Longitude: -81.079567

HUC-8 Code: 5030201

Drainage Area (sq. mi.): 484.78 County: Pleasants

Anticipated withdrawal start date: 10/15/2013

Anticipated withdrawal end date: 10/15/2014

Total Volume from Source (gal): 11,820,000

Max. Pump rate (gpm): 3,360

Max. Simultaneous Trucks: 0

Max. Truck pump rate (gpm) 0

- [x] Endangered Species?
- [x] Mussel Stream?
- [ ] Trout Stream?
- [ ] Tier 3?
- [ ] Regulated Stream?
- [ ] Proximate PSD?
- [x] Gauged Stream?

Reference Gaug 3114500 MIDDLE ISLAND CREEK AT LITTLE, WV

Drainage Area (sq. mi.) 458.00

Gauge Threshold (cfs): 45

Month	Median monthly flow (cfs)	Threshold (+ pump	Estimated Available water (cfs)
1	519.88	55.12	465.14
2	653.95	55.12	599.22
3	731.75	55.12	677.01
4	543.38	55.12	488.65
5	286.64	55.12	231.90
6	100.10	55.12	45.36
7	56.65	55.12	1.91
8	46.64	55.12	-8.10
9	23.89	55.12	-30.85
10	30.01	55.12	-24.72
11	146.56	55.12	91.83
12	358.10	55.12	303.37

Water Availability Profile

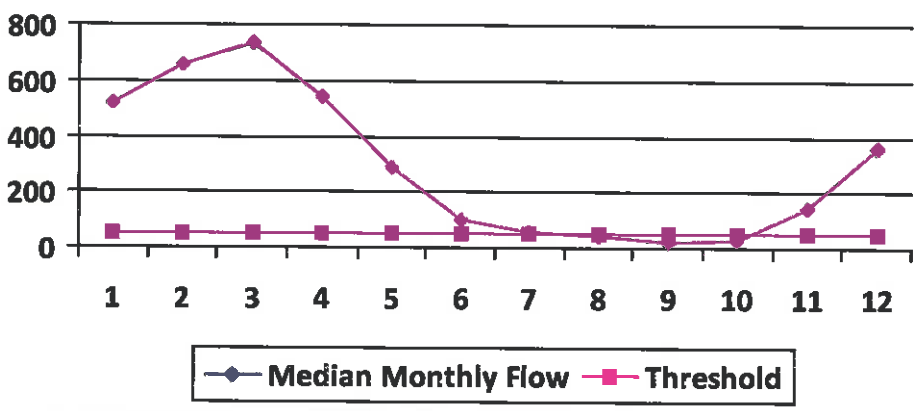

Water Availability Assessment of Location

Base Threshold (cfs):	47.63
Upstream Demand (cfs):	0.00
Downstream Demand (cfs):	0.00
Pump rate (cfs):	7.49
Headwater Safety (cfs):	0.00
Ungauged Stream Safety (cfs):	0.00
Min. Gauge Reading (cfs):	52.49
Passby at Location (cfs):	47.63

"Threshold", as depicted in the chart above is meant only to indicate the calculated base threshold at the proposed withdrawal location. This value does not include the proposed pump rate or existing demand on the stream. Refer to the monthly breakdown above for a more complete estimation of water availability by month.

Source Detail

WMP-01477 API/ID Number: 047-095-02126 Operator: Antero Resources

Weigle Unit 1H

Source ID: 25538 Source Name Middle Island Creek @ Dawson Withdrawal
Gary D. and Rella A. Dawson

Source Latitude: 39.379292
Source Longitude: -80.867803

HUC-8 Code: 5030201

Drainage Area (sq. mi.): 181.34 County: Tyler

Anticipated withdrawal start date: 10/15/2013
Anticipated withdrawal end date: 10/15/2014
Total Volume from Source (gal): 11,820,000
Max. Pump rate (gpm): 3,000
Max. Simultaneous Trucks: 0
Max. Truck pump rate (gpm) 0

- [x] Endangered Species?
- [x] Mussel Stream?
- [ ] Trout Stream?
- [ ] Tier 3?
- [ ] Regulated Stream?
- [ ] Proximate PSD?
- [x] Gauged Stream?

Reference Gaug 3114500 MIDDLE ISLAND CREEK AT LITTLE, WV

Drainage Area (sq. mi.) 458.00

Gauge Threshold (cfs): 45

Month	Median monthly flow (cfs)	Threshold (+ pump	Estimated Available water (cfs)
1	194.47	42.06	152.68
2	244.62	42.06	202.83
3	273.72	42.06	231.93
4	203.26	42.06	161.47
5	107.22	42.06	65.43
6	37.44	42.06	-4.35
7	21.19	42.06	-20.60
8	17.45	42.06	-24.34
9	8.94	42.06	-32.85
10	11.23	42.06	-30.56
11	54.82	42.06	13.04
12	133.96	42.06	92.17

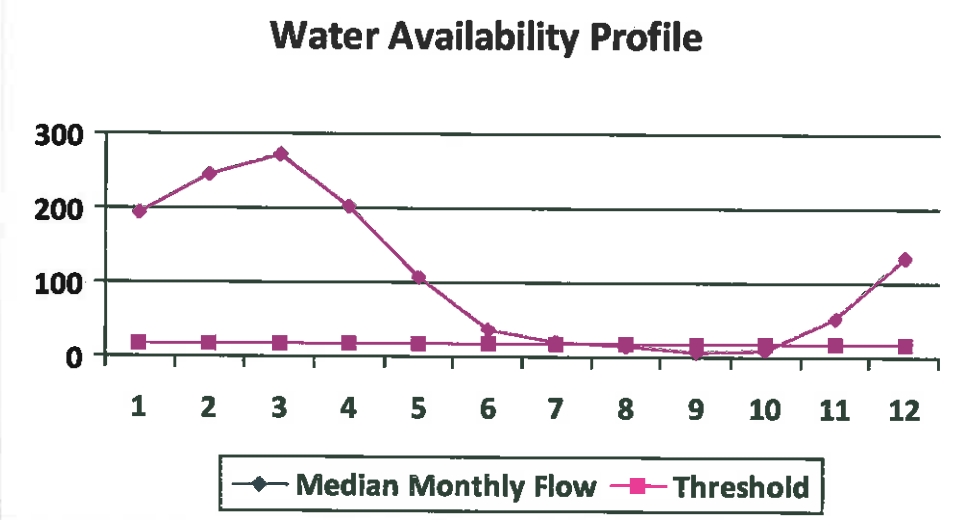

Water Availability Assessment of Location

Base Threshold (cfs):	17.82
Upstream Demand (cfs):	13.10
Downstream Demand (cfs):	6.55
Pump rate (cfs):	6.68
Headwater Safety (cfs):	4.45
Ungauged Stream Safety (cfs):	0.00
Min. Gauge Reading (cfs):	**76.03**
Passby at Location (cfs):	**28.82**

"Threshold", as depicted in the chart above is meant only to indicate the calculated base threshold at the proposed withdrawal location. This value does not include the proposed pump rate or existing demand on the stream. Refer to the monthly breakdown above for a more complete estimation of water availability by month.

Source Detail

WMP-01477 API/ID Number: 047-095-02126 Operator: Antero Resources

Weigle Unit 1H

Source ID: 25539 Source Name McElroy Creek @ Forest Withdrawal
Forest C. & Brenda L. Moore

Source Latitude: 39.39675
Source Longitude: -80.738197

HUC-8 Code: 5030201

Drainage Area (sq. mi.): 88.85 County: Tyler

Anticipated withdrawal start date: 10/15/2013
Anticipated withdrawal end date: 10/15/2014
Total Volume from Source (gal): 11,820,000
Max. Pump rate (gpm): 1,000
Max. Simultaneous Trucks: 0
Max. Truck pump rate (gpm) 0

- ☐ Endangered Species?
- ☐ Mussel Stream?
- ☐ Trout Stream?
- ☐ Tier 3?
- ☐ Regulated Stream?
- ☐ Proximate PSD?
- ☐ Gauged Stream?

Reference Gaug 3114500 MIDDLE ISLAND CREEK AT LITTLE, WV

Drainage Area (sq. mi.) 458.00

Gauge Threshold (cfs): 45

Month	Median monthly flow (cfs)	Threshold (+ pump	Estimated Available water (cfs)
1	95.28	19.78	75.68
2	119.86	19.78	100.25
3	134.11	19.78	114.51
4	99.59	19.78	79.99
5	52.54	19.78	32.93
6	18.35	19.78	-1.26
7	10.38	19.78	-9.22
8	8.55	19.78	-11.05
9	4.38	19.78	-15.23
10	5.50	19.78	-14.10
11	26.86	19.78	7.26
12	65.63	19.78	46.03

Water Availability Profile

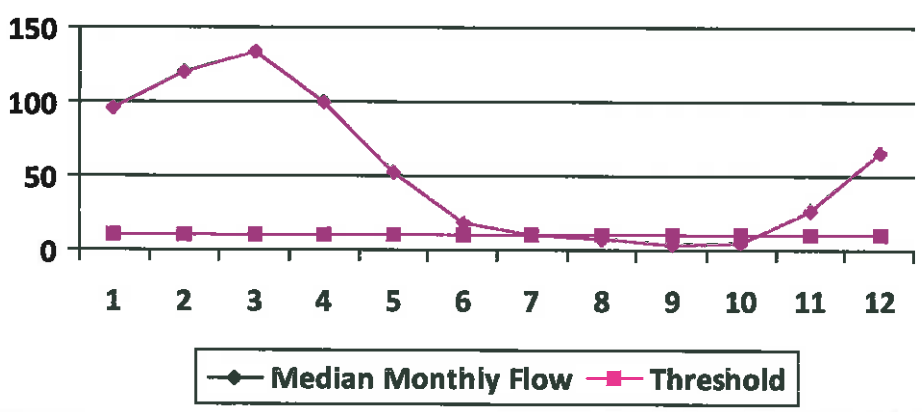

Water Availability Assessment of Location

Base Threshold (cfs):	8.73
Upstream Demand (cfs):	4.46
Downstream Demand (cfs):	0.00
Pump rate (cfs):	2.23
Headwater Safety (cfs):	2.18
Ungauged Stream Safety (cfs):	2.18
Min. Gauge Reading (cfs):	**74.19**
Passby at Location (cfs):	**13.09**

"Threshold", as depicted in the chart above is meant only to indicate the calculated base threshold at the proposed withdrawal location. This value does not include the proposed pump rate or existing demand on the stream. Refer to the monthly breakdown above for a more complete estimation of water availability by month.

Source Detail

WMP-01477 API/ID Number: 047-095-02126 Operator: Antero Resources

Weigle Unit 1H

Source ID: 25540 Source Name Meathouse Fork @ Gagnon Withdrawal
George L. Gagnon and Susan C. Gagnon

Source Latitude: 39.26054
Source Longitude: -80.720998

HUC-8 Code: 5030201

Drainage Area (sq. mi.): 60.6 County: Doddridge

Anticipated withdrawal start date: 10/15/2013
Anticipated withdrawal end date: 10/15/2014
Total Volume from Source (gal): 11,820,000
Max. Pump rate (gpm): 1,000
Max. Simultaneous Trucks: 0
Max. Truck pump rate (gpm) 0

- [x] Endangered Species?
- [x] Mussel Stream?
- [ ] Trout Stream?
- [ ] Tier 3?
- [ ] Regulated Stream?
- [ ] Proximate PSD?
- [ ] Gauged Stream?

Reference Gaug 3114500 MIDDLE ISLAND CREEK AT LITTLE, WV

Drainage Area (sq. mi.) 458.00 Gauge Threshold (cfs) 45

Month	Median monthly flow (cfs)	Threshold (+ pump	Estimated Available water (cfs)
1	64.99	13.39	51.70
2	81.75	13.39	68.46
3	91.47	13.39	78.19
4	67.93	13.39	54.64
5	35.83	13.39	22.55
6	12.51	13.39	-0.77
7	7.08	13.39	-6.20
8	5.83	13.39	-7.45
9	2.99	13.39	-10.30
10	3.75	13.39	-9.53
11	18.32	13.39	5.04
12	44.76	13.39	31.48

Water Availability Profile

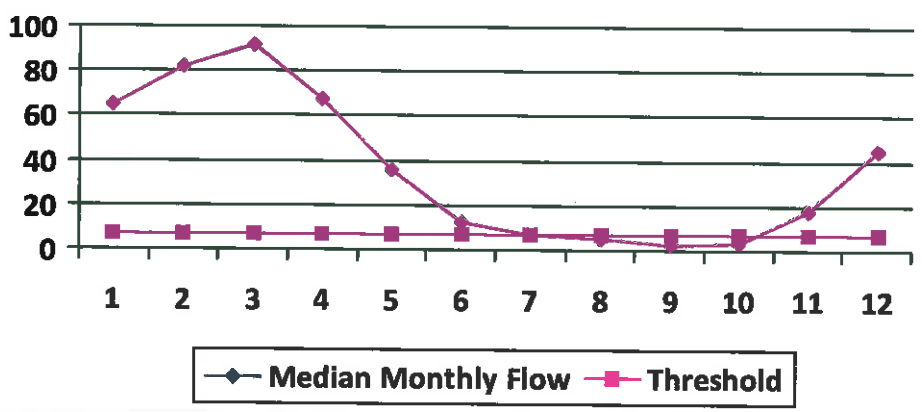

Water Availability Assessment of Location

Base Threshold (cfs):	5.95
Upstream Demand (cfs):	2.23
Downstream Demand (cfs):	2.81
Pump rate (cfs):	2.23
Headwater Safety (cfs):	1.49
Ungauged Stream Safety (cfs):	1.49
Min. Gauge Reading (cfs):	71.96
Passby at Location (cfs):	11.74

"Threshold", as depicted in the chart above is meant only to indicate the calculated base threshold at the proposed withdrawal location. This value does not include the proposed pump rate or existing demand on the stream. Refer to the monthly breakdown above for a more complete estimation of water availability by month.

Source Detail

WMP-01477 API/ID Number: 047-095-02126 Operator: Antero Resources

Weigle Unit 1H

Source ID: 25541 Source Name Meathouse Fork @ Whitehair Withdrawal

Elton Whitehair

Source Latitude: 39.211317

Source Longitude: -80.679592

HUC-8 Code: 5030201

Drainage Area (sq. mi.): 30.37 County: Doddridge

Anticipated withdrawal start date: 10/15/2013

Anticipated withdrawal end date: 10/15/2014

Total Volume from Source (gal): 11,820,000

Max. Pump rate (gpm): 1,000

Max. Simultaneous Trucks: 0

Max. Truck pump rate (gpm) 0

- [x] Endangered Species?
- [x] Mussel Stream?
- [ ] Trout Stream?
- [ ] Tier 3?
- [ ] Regulated Stream?
- [ ] Proximate PSD?
- [ ] Gauged Stream?

Reference Gaug 3114500 MIDDLE ISLAND CREEK AT LITTLE, WV

Drainage Area (sq. mi.) 458.00

Gauge Threshold (cfs): 45

Month	Median monthly flow (cfs)	Threshold (+ pump	Estimated Available water (cfs)
1	32.57	6.70	26.15
2	40.97	6.70	34.55
3	45.84	6.70	39.42
4	34.04	6.70	27.62
5	17.96	6.70	11.54
6	6.27	6.70	-0.15
7	3.55	6.70	-2.87
8	2.92	6.70	-3.50
9	1.50	6.70	-4.92
10	1.88	6.70	-4.54
11	9.18	6.70	2.76
12	22.43	6.70	16.01

Water Availability Profile

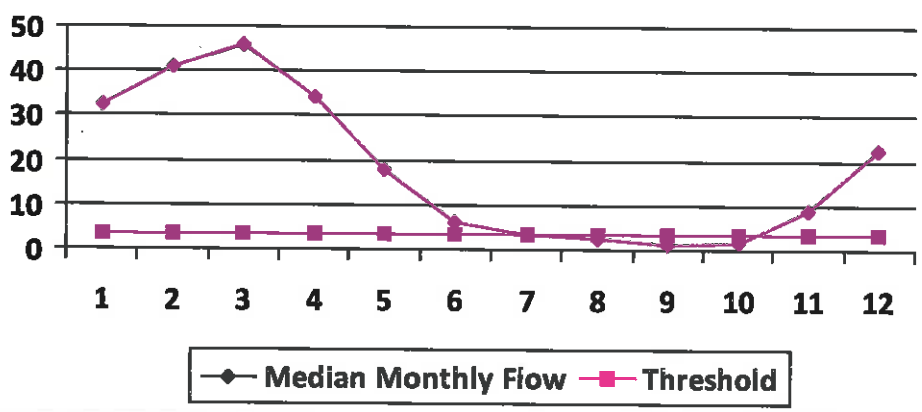

Water Availability Assessment of Location

Base Threshold (cfs):	2.98
Upstream Demand (cfs):	0.00
Downstream Demand (cfs):	2.81
Pump rate (cfs):	2.23
Headwater Safety (cfs):	0.75
Ungauged Stream Safety (cfs):	0.75
Min. Gauge Reading (cfs):	69.73
Passby at Location (cfs):	7.29

"Threshold", as depicted in the chart above is meant only to indicate the calculated base threshold at the proposed withdrawal location. This value does not include the proposed pump rate or existing demand on the stream. Refer to the monthly breakdown above for a more complete estimation of water availability by month.

Source Detail

WMP-01477 API/ID Number: 047-095-02126 Operator: Antero Resources

Weigle Unit 1H

Source ID: 25542 Source Name Tom's Fork @ Erwin Withdrawal
John F. Erwin and Sandra E. Erwin

Source Latitude: 39.174306
Source Longitude: -80.702992

HUC-8 Code: 5030201

Drainage Area (sq. mi.): 4.01 County: Doddridge

Anticipated withdrawal start date: 10/15/2013
Anticipated withdrawal end date: 10/15/2014
Total Volume from Source (gal): 11,820,000
Max. Pump rate (gpm): 1,000
Max. Simultaneous Trucks: 0
Max. Truck pump rate (gpm) 0

- [ ] Endangered Species?
- [x] Mussel Stream?
- [ ] Trout Stream?
- [ ] Tier 3?
- [ ] Regulated Stream?
- [ ] Proximate PSD?
- [ ] Gauged Stream?

Reference Gaug 3114500 MIDDLE ISLAND CREEK AT LITTLE, WV

Drainage Area (sq. mi.) 458.00 Gauge Threshold (cfs): 45

Month	Median monthly flow (cfs)	Threshold (+ pump	Estimated Available water (cfs)
1	4.30	2.82	1.88
2	5.41	2.82	2.98
3	6.05	2.82	3.63
4	4.49	2.82	2.07
5	2.37	2.82	-0.05
6	0.83	2.82	-1.60
7	0.47	2.82	-1.96
8	0.39	2.82	-2.04
9	0.20	2.82	-2.23
10	0.25	2.82	-2.18
11	1.21	2.82	-1.21
12	2.96	2.82	0.54

Water Availability Profile

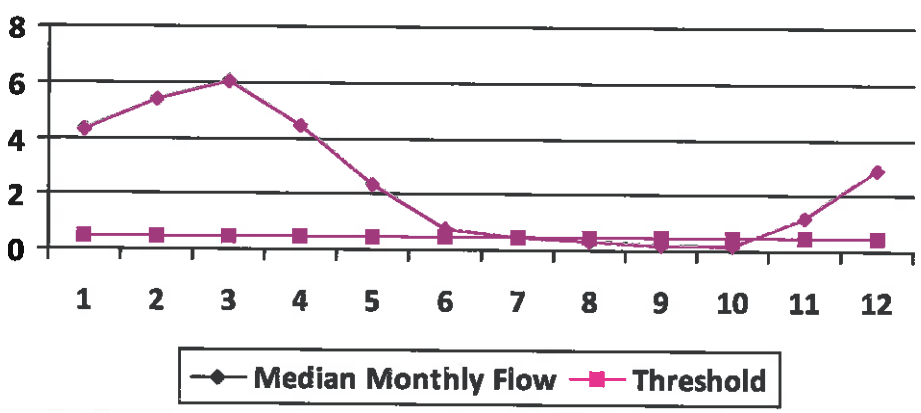

Water Availability Assessment of Location

Base Threshold (cfs):	0.39
Upstream Demand (cfs):	0.00
Downstream Demand (cfs):	0.00
Pump rate (cfs):	2.23
Headwater Safety (cfs):	0.10
Ungauged Stream Safety (cfs):	0.10
Min. Gauge Reading (cfs):	69.73
Passby at Location (cfs):	0.59

"Threshold", as depicted in the chart above is meant only to indicate the calculated base threshold at the proposed withdrawal location. This value does not include the proposed pump rate or existing demand on the stream. Refer to the monthly breakdown above for a more complete estimation of water availability by month.

Source Detail

WMP-01477 API/ID Number: 047-095-02126 Operator: Antero Resources

Weigle Unit 1H

Source ID: 25543 Source Name Arnold Creek @ Davis Withdrawal
Jonathon Davis

Source Latitude: 39.302006
Source Longitude: -80.824561

HUC-8 Code: 5030201

Drainage Area (sq. mi.): 20.83 County: Doddridge

Anticipated withdrawal start date: 10/15/2013
Anticipated withdrawal end date: 10/15/2014
Total Volume from Source (gal): 11,820,000
Max. Pump rate (gpm): 1,000
Max. Simultaneous Trucks: 0
Max. Truck pump rate (gpm) 0

- [ ] Endangered Species?
- [x] Mussel Stream?
- [ ] Trout Stream?
- [ ] Tier 3?
- [ ] Regulated Stream?
- [ ] Proximate PSD?
- [ ] Gauged Stream?

Reference Gaug 3114500 MIDDLE ISLAND CREEK AT LITTLE, WV

Drainage Area (sq. mi.) 458.00

Gauge Threshold (cfs): 45

Month	Median monthly flow (cfs)	Threshold (+ pump	Estimated Available water (cfs)
1	22.34	5.30	17.29
2	28.10	5.30	23.05
3	31.44	5.30	26.39
4	23.35	5.30	18.30
5	12.32	5.30	7.26
6	4.30	5.30	-0.75
7	2.43	5.30	-2.62
8	2.00	5.30	-3.05
9	1.03	5.30	-4.03
10	1.29	5.30	-3.76
11	6.30	5.30	1.25
12	15.39	5.30	10.34

Water Availability Profile

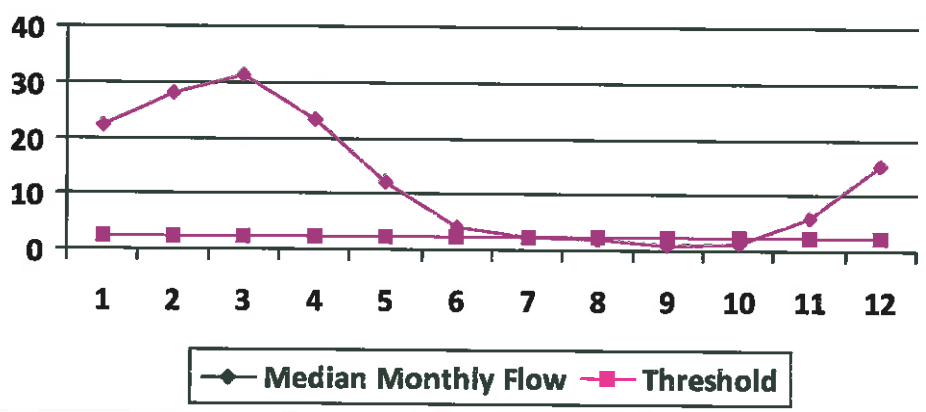

Water Availability Assessment of Location

Base Threshold (cfs):	2.05
Upstream Demand (cfs):	0.00
Downstream Demand (cfs):	0.00
Pump rate (cfs):	2.23
Headwater Safety (cfs):	0.51
Ungauged Stream Safety (cfs):	0.51
Min. Gauge Reading (cfs):	69.73
Passby at Location (cfs):	3.07

"Threshold", as depicted in the chart above is meant only to indicate the calculated base threshold at the proposed withdrawal location. This value does not include the proposed pump rate or existing demand on the stream. Refer to the monthly breakdown above for a more complete estimation of water availability by month.

Source Detail

WMP-01477 API/ID Number: 047-095-02126 Operator: Antero Resources

Weigle Unit 1H

Source ID: 25544 Source Name Buckeye Creek @ Powell Withdrawal
Dennis Powell

Source Latitude: 39.277142
Source Longitude: -80.690386

HUC-8 Code: 5030201

Drainage Area (sq. mi.): 31.15 County: Doddridge

Anticipated withdrawal start date: 10/15/2013
Anticipated withdrawal end date: 10/15/2014
Total Volume from Source (gal): 11,820,000
Max. Pump rate (gpm): 1,000
Max. Simultaneous Trucks: 0
Max. Truck pump rate (gpm) 0

- [ ] Endangered Species?
- [ ] Trout Stream?
- [ ] Regulated Stream?
- [ ] Proximate PSD?
- [ ] Gauged Stream?
- [x] Mussel Stream?
- [ ] Tier 3?

Reference Gaug 3114500 MIDDLE ISLAND CREEK AT LITTLE, WV

Drainage Area (sq. mi.) 458.00

Gauge Threshold (cfs): 45

Month	Median monthly flow (cfs)	Threshold (+ pump	Estimated Available water (cfs)
1	33.41	6.82	26.95
2	42.02	6.82	35.56
3	47.02	6.82	40.56
4	34.92	6.82	28.46
5	18.42	6.82	11.96
6	6.43	6.82	-0.03
7	3.64	6.82	-2.82
8	3.00	6.82	-3.46
9	1.53	6.82	-4.92
10	1.93	6.82	-4.53
11	9.42	6.82	2.96
12	23.01	6.82	16.55

Water Availability Profile

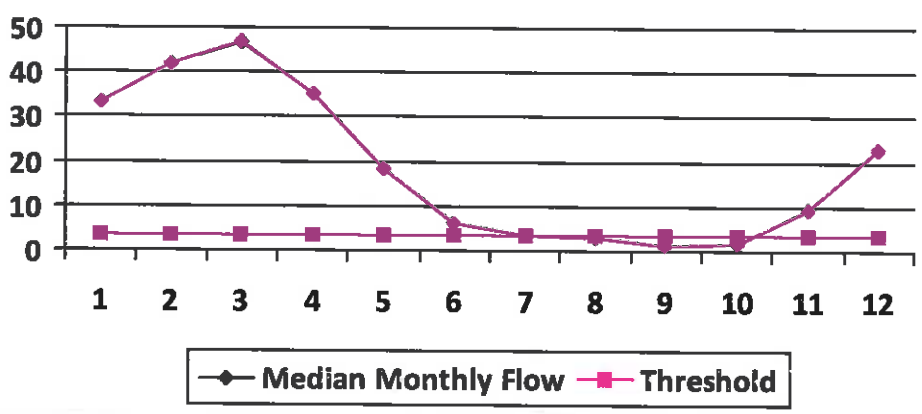

Water Availability Assessment of Location

Base Threshold (cfs):	3.06
Upstream Demand (cfs):	0.00
Downstream Demand (cfs):	0.00
Pump rate (cfs):	2.23
Headwater Safety (cfs):	0.77
Ungauged Stream Safety (cfs):	0.77
Min. Gauge Reading (cfs):	**69.73**
Passby at Location (cfs):	**4.59**

"Threshold", as depicted in the chart above is meant only to indicate the calculated base threshold at the proposed withdrawal location. This value does not include the proposed pump rate or existing demand on the stream. Refer to the monthly breakdown above for a more complete estimation of water availability by month.

Source Detail

WMP-01477 API/ID Number: 047-095-02126 Operator: Antero Resources

Weigle Unit 1H

Source ID: 25545 Source Name South Fork of Hughes River @ Knight Withdrawal

Tracy C. Knight & Stephanie C. Knight

Source Latitude: 39.198369

Source Longitude: -80.870969

HUC-8 Code: 5030203

Drainage Area (sq. mi.): 16.26 County: Ritchie

Anticipated withdrawal start date: 10/15/2013

Anticipated withdrawal end date: 10/15/2014

Total Volume from Source (gal): 11,820,000

Max. Pump rate (gpm): 3,000

Max. Simultaneous Trucks: 0

Max. Truck pump rate (gpm) 0

- [x] Endangered Species?
- [x] Mussel Stream?
- [ ] Trout Stream?
- [ ] Tier 3?
- [ ] Regulated Stream?
- [ ] Proximate PSD?
- [x] Gauged Stream?

Reference Gaug 3155220 SOUTH FORK HUGHES RIVER BELOW MACFARLAN, WV

Drainage Area (sq. mi.) 229.00

Gauge Threshold (cfs): 22

Month	Median monthly flow (cfs)	Threshold (+ pump	Estimated Available water (cfs)
1	45.67	14.26	31.44
2	59.55	14.26	45.31
3	65.21	14.26	50.97
4	36.87	14.26	22.63
5	25.86	14.26	11.63
6	13.90	14.26	-0.33
7	6.89	14.26	-7.34
8	3.98	14.26	-10.25
9	4.79	14.26	-9.45
10	5.20	14.26	-9.04
11	15.54	14.26	1.30
12	32.06	14.26	17.82

Water Availability Profile

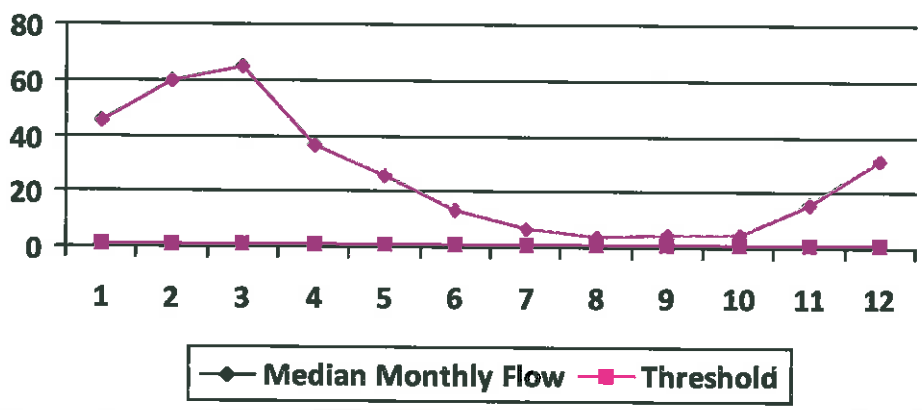

Water Availability Assessment of Location

Base Threshold (cfs):	1.56
Upstream Demand (cfs):	5.62
Downstream Demand (cfs):	0.00
Pump rate (cfs):	6.68
Headwater Safety (cfs):	0.39
Ungauged Stream Safety (cfs):	0.00
Min. Gauge Reading (cfs):	**39.80**
Passby at Location (cfs):	**1.95**

"Threshold", as depicted in the chart above is meant only to indicate the calculated base threshold at the proposed withdrawal location. This value does not include the proposed pump rate or existing demand on the stream. Refer to the monthly breakdown above for a more complete estimation of water availability by month.

Source Detail

WMP-01477 API/ID Number: 047-095-02126 Operator: Antero Resources

Weigle Unit 1H

Source ID: 25546 Source Name North Fork of Hughes River @ Davis Withdrawal

Lewis P. Davis and Norma J. Davis

Source Latitude: 39.322363

Source Longitude: -80.936771

HUC-8 Code: 5030203

Drainage Area (sq. mi.): 15.18 County: Ritchie

Anticipated withdrawal start date: 10/15/2013

Anticipated withdrawal end date: 10/15/2014

Total Volume from Source (gal): 11,820,000

Max. Pump rate (gpm): 1,000

Max. Simultaneous Trucks: 0

Max. Truck pump rate (gpm) 0

- [x] Endangered Species?
- [x] Mussel Stream?
- [ ] Trout Stream?
- [ ] Tier 3?
- [ ] Regulated Stream?
- [ ] Proximate PSD?
- [ ] Gauged Stream?

Reference Gaug 3155220 SOUTH FORK HUGHES RIVER BELOW MACFARLAN, WV

Drainage Area (sq. mi.) 229.00

Gauge Threshold (cfs): 22

Month	Median monthly flow (cfs)	Threshold (+ pump	Estimated Available water (cfs)
1	42.64	4.42	38.36
2	55.59	4.42	51.32
3	60.88	4.42	56.60
4	34.42	4.42	30.14
5	24.15	4.42	19.87
6	12.98	4.42	8.70
7	6.44	4.42	2.16
8	3.72	4.42	-0.56
9	4.47	4.42	0.19
10	4.85	4.42	0.57
11	14.50	4.42	10.23
12	29.93	4.42	25.65

Water Availability Profile

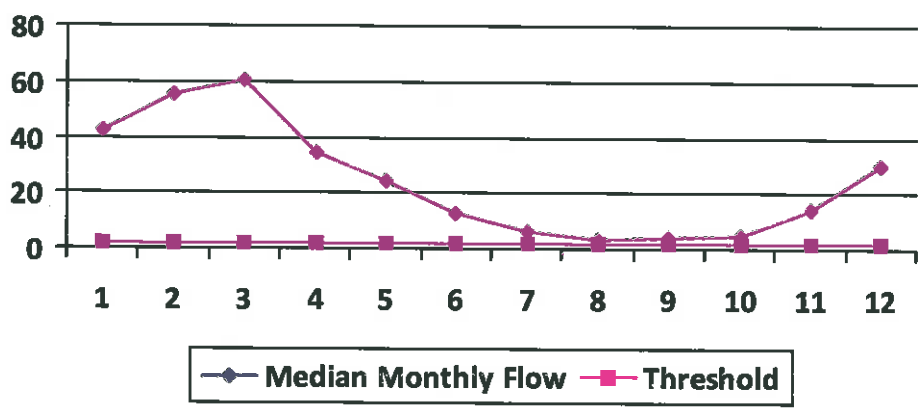

Water Availability Assessment of Location

Base Threshold (cfs):	1.46
Upstream Demand (cfs):	0.00
Downstream Demand (cfs):	0.00
Pump rate (cfs):	2.23
Headwater Safety (cfs):	0.36
Ungauged Stream Safety (cfs):	0.36
Min. Gauge Reading (cfs):	35.23
Passby at Location (cfs):	2.19

"Threshold", as depicted in the chart above is meant only to indicate the calculated base threshold at the proposed withdrawal location. This value does not include the proposed pump rate or existing demand on the stream. Refer to the monthly breakdown above for a more complete estimation of water availability by month.

Water Management Plan:
Secondary Water Sources

WMP-01477 API/ID Number 047-095-02126 Operator: Antero Resources

Weigle Unit 1H

Important:

For each proposed secondary water source identified in your water management plan (i.e., groundwater well, lake/reservoir, recycled frac water, multi-site impoundment, out-of-state source), DEP makes no estimation of the availability of water. These sources may prove to be unsuitable water supplies. Please review the following notes:

- For groundwater supply wells, DEP recommends that the operator contact the local health department prior to drilling any new well; and reminds the operator that all drinking water wells within 1,500 feet of a water supply well shall be flow- and quality-tested by the operator at the request of the drinking well owner prior to operation of the water supply well.
- For each proposed multi-site impoundment water source identified in your water management plan (if applicable), DEP will review the withdrawal limits established in the referenced Water Management Plan for current suitability and provide to the operator these limits for each identified intake. Note that withdrawal limits may be modified as necessary based on changing demands upon that water supply.

Lake/Reservior

Source ID: 25551 Source Name City of Salem Reservior (Lower Dog Run)
Public Water Provider

Source start date: 10/15/2013
Source end date: 10/15/2014

Source Lat: 39.28834 Source Long: -80.54966 County Harrison

Max. Daily Purchase (gal) 1,000,000 Total Volume from Source (gal): 11,820,000

DEP Comments:

Important:

For each proposed secondary water source identified in your water management plan (i.e., groundwater well, lake/reservoir, recycled frac water, multi-site impoundment, out-of-state source), DEP makes no estimation of the availability of water. These sources may prove to be unsuitable water supplies. Please review the following notes:

- For groundwater supply wells, DEP recommends that the operator contact the local health department prior to drilling any new well; and reminds the operator that all drinking water wells within 1,500 feet of a water supply well shall be flow- and quality-tested by the operator at the request of the drinking well owner prior to operation of the water supply well.
- For each proposed multi-site impoundment water source identified in your water management plan (if applicable), DEP will review the withdrawal limits established in the referenced Water Management Plan for current suitability and provide to the operator these limits for each identified intake. Note that withdrawal limits may be modified as necessary based on changing demands upon that water supply.

Source ID: 25552 Source Name Pennsboro Lake

Source start date: 10/15/2013
Source end date: 10/15/2014

Source Lat: 39.281689 Source Long: -80.925526 County Ritchie

Max. Daily Purchase (gal) Total Volume from Source (gal): 11,820,000

DEP Comments:

Source ID: 25553 Source Name Powers Lake (Wilderness Water Park Dam)
Private Owner

Source start date: 10/15/2013
Source end date: 10/15/2014

Source Lat: 39.255752 Source Long: -80.463262 County Harrison

Max. Daily Purchase (gal) Total Volume from Source (gal): 11,820,000

DEP Comments:

Important:

For each proposed secondary water source identified in your water management plan (i.e., groundwater well, lake/reservoir, recycled frac water, multi-site impoundment, out-of-state source), DEP makes no estimation of the availability of water. These sources may prove to be unsuitable water supplies. Please review the following notes:

- For groundwater supply wells, DEP recommends that the operator contact the local health department prior to drilling any new well; and reminds the operator that all drinking water wells within 1,500 feet of a water supply well shall be flow- and quality-tested by the operator at the request of the drinking well owner prior to operation of the water supply well.
- For each proposed multi-site impoundment water source identified in your water management plan (if applicable), DEP will review the withdrawal limits established in the referenced Water Management Plan for current suitability and provide to the operator these limits for each identified intake. Note that withdrawal limits may be modified as necessary based on changing demands upon that water supply.

Source ID: 25554 Source Name Powers Lake Two

Source start date: 10/15/2013
Source end date: 10/15/2014

Source Lat: 39.247604 Source Long: -80.466642 County Harrison

Max. Daily Purchase (gal)

Total Volume from Source (gal): 11,820,000

DEP Comments:

Important:

For each proposed secondary water source identified in your water management plan (i.e., groundwater well, lake/reservoir, recycled frac water, multi-site impoundment, out-of-state source), DEP makes no estimation of the availability of water. These sources may prove to be unsuitable water supplies. Please review the following notes:

- For groundwater supply wells, DEP recommends that the operator contact the local health department prior to drilling any new well; and reminds the operator that all drinking water wells within 1,500 feet of a water supply well shall be flow- and quality-tested by the operator at the request of the drinking well owner prior to operation of the water supply well.
- For each proposed multi-site impoundment water source identified in your water management plan (if applicable), DEP will review the withdrawal limits established in the referenced Water Management Plan for current suitability and provide to the operator these limits for each identified intake. Note that withdrawal limits may be modified as necessary based on changing demands upon that water supply.

Other

Source ID: 25555 Source Name Poth Lake (Landowner Pond)
Private Owner
Source start date: 10/15/2013
Source end date: 10/15/2014
Source Lat: 39.221306 Source Long: -80.463028 County Harrison
Max. Daily Purchase (gal)
Total Volume from Source (gal): 11,820,000
DEP Comments:

Source ID: 25556 Source Name Williamson Pond (Landowner Pond)
Source start date: 10/15/2013
Source end date: 10/15/2014
Source Lat: 39.19924 Source Long: -80.886161 County Ritchie
Max. Daily Purchase (gal)
Total Volume from Source (gal): 11,820,000
DEP Comments:

Important:

For each proposed secondary water source identified in your water management plan (i.e., groundwater well, lake/reservoir, recycled frac water, multi-site impoundment, out-of-state source), DEP makes no estimation of the availability of water. These sources may prove to be unsuitable water supplies. Please review the following notes:

- For groundwater supply wells, DEP recommends that the operator contact the local health department prior to drilling any new well; and reminds the operator that all drinking water wells within 1,500 feet of a water supply well shall be flow- and quality-tested by the operator at the request of the drinking well owner prior to operation of the water supply well.
- For each proposed multi-site impoundment water source identified in your water management plan (if applicable), DEP will review the withdrawal limits established in the referenced Water Management Plan for current suitability and provide to the operator these limits for each identified intake. Note that withdrawal limits may be modified as necessary based on changing demands upon that water supply.

Source ID: 25557 Source Name Eddy Pond (Landowner Pond)

Source start date: 10/15/2013
Source end date: 10/15/2014

Source Lat: 39.19924 Source Long: -80.886161 County Ritchie

Max. Daily Purchase (gal) Total Volume from Source (gal): 11,820,000

DEP Comments:

Source ID: 25558 Source Name Hog Lick Quarry
Industrial Facility

Source start date: 10/15/2013
Source end date: 10/15/2014

Source Lat: 39.419272 Source Long: -80.217941 County Marion

Max. Daily Purchase (gal) 1,000,000 Total Volume from Source (gal): 11,820,000

DEP Comments:

Important:

For each proposed secondary water source identified in your water management plan (i.e., groundwater well, lake/reservoir, recycled frac water, multi-site impoundment, out-of-state source), DEP makes no estimation of the availability of water. These sources may prove to be unsuitable water supplies. Please review the following notes:

- For groundwater supply wells, DEP recommends that the operator contact the local health department prior to drilling any new well; and reminds the operator that all drinking water wells within 1,500 feet of a water supply well shall be flow- and quality-tested by the operator at the request of the drinking well owner prior to operation of the water supply well.
- For each proposed multi-site impoundment water source identified in your water management plan (if applicable), DEP will review the withdrawal limits established in the referenced Water Management Plan for current suitability and provide to the operator these limits for each identified intake. Note that withdrawal limits may be modified as necessary based on changing demands upon that water supply.

Source ID: 25559 Source Name Glade Fork Mine Industrial Facility
Source start date: 10/15/2013
Source end date: 10/15/2014
Source Lat: 38.965767 Source Long: -80.299313 County Upshur
Max. Daily Purchase (gal) 1,000,000 Total Volume from Source (gal): 11,820,000
DEP Comments:

Recycled Frac Water

Source ID: 25560 Source Name Proudfoot Unit 2H
Source start date: 10/15/2013
Source end date: 10/15/2014
Source Lat: Source Long: County
Max. Daily Purchase (gal) Total Volume from Source (gal): 11,820,000
DEP Comments:

95-02126



95 02126

Antero Resources Corporation

APPALACHIAN BASIN

Pierpoint Pad

Tyler County

Well name

REMARKS

QUADRANGLE: Shirley 7.5'
WATERSHED: TRIB. OF MIDDLE ISLAND CR
DISTRICT: Ellsworth

Date: 7/11/2013

Received
OCT 2 2013
Office of Oil and Gas
WV Dept. of Environmental Protection

LATITUDE 39°27'30"

7,190'

10,261' TO BOTTOM HOLE

LATITUDE 39°30'00"

2,270'

LONGITUDE 80°50'00"

6,898' TO BOTTOM HOLE

LONGITUDE 80°50'00"

Antero Resources Corporation
Well No. Weigle Unit 1H

THOMAS SUMMERS
LICENSED
No. 2109
STATE OF WEST VIRGINIA
PROFESSIONAL SURVEYOR

WV NORTH ZONE GRID NORTH

WELL 1H BOTTOM HOLE

JOHN R. CRUMRINE ET AL LEASE
JOHN CRUMRINE (LIFE)
W.B. 17 PG. 635
T.M. 21 PAR. 43
231.04 AC. ±

1H TOP HOLE

NOTES:
WELL 1H TOP HOLE INFORMATION:
N: 349,648ft E: 1,616,267ft
LAT: 39°27'07.28" LON: 80°51'32.28"
BOTTOM HOLE INFORMATION:
N: 360,242ft E: 1,613,353ft
LAT: 39°28'51.54" LON: 80°52'11.50"
WEST VIRGINIA COORDINATE SYSTEM OF 1927 NORTH ZONE. ZONE WAS DERIVED FROM MEASUREMENTS TAKEN WITH TRIMBLE GEOXT SUBMETER MAPPING GRADE GPS UNIT. PLAT ORIENTATION, CORNER, AND WELL REFERENCE TIE LINES ARE BASED ON GRID NORTH.

(NAD) 83 (UTM) ZONE 17 COORDS:
WELL 1H TOP HOLE INFORMATION:
N: 4,366,958m E: 512,149m
BOTTOM HOLE INFORMATION:
N: 4,370,171m E: 511,207m

REFERENCES

STAKE/NAIL, SET

N 17°08' W 2483'

WELL NO. 1H

S 82°05' W 2585'

△ STAKE/NAIL, SET

1" = 600'

PAD LAYOUT
NOT TO SCALE

KLONDIKE UNIT 3H
KLONDIKE UNIT 2H
KLONDIKE UNIT 1H
WEIGLE UNIT 1H

GRID NORTH

1123

1128

TYLER CO. HOME
D.B. 77 PG. 672
T.M. 21 PAR. 44
188.36 AC. ±

TYLER CO. FAIR ASSOC.
D.B. 189 PG. 455
T.M. 21 PAR. 47
26.20 AC. ±

LYDIA GREGG EST
W.B. 30 PG. 469
T.M. 27 PAR. 4
35 AC. ±

LORETTA Z. FULKS
D.B. 212 PG. 10
T.M. 27 PAR. 8
39 AC. ±

STATE OF WV DNR
D.B. 303 PG. 51
T.M. 27 PAR. 4
143.89 AC. ±

NOTE:
1 WATER WELL AND
1 DEVELOPED SPRING WERE
LOCATED WITHIN 2000'
OF PROPOSED WELL

42

WELL NO. 1H

30

280

N 58°40' E 2024'

19

S 42°05' W 2000'

79

45

26

3,000

N 18°45' W 1000'

STONE FOUND

JAMES E. GREGG ET UX LEASE
JOHN A. BONTRAGER ET AL
D.B. 268 PG. 472
T.M. 27 PAR. 7
191.752 AC. ±

RICHARD L. SEAGO ET UX LEASE

KATHY ANN SEAGO LEASE

EDWIN C. WEIGLE ET AL
A.F. 40 PG. 793
T.M. 27 PAR. 21
83.45 AC. ±

EDWIN C. WEIGLE
A.F. 40 PG. 793
T.M. 27 PAR. 22
60.29 AC. ±

THOMAS L. BURGHART
D.B. 294 PG. 348
T.M. 27 PAR. 24
90 AC. ±

EDWIN C. WEIGLE
D.B. 348 PG. 74
T.M. 27 PAR. 23
61.02 AC. ±

STATE OF WV DNR
D.B. 307 PG. 237
T.M. 27 PAR. 25
100 AC. ±

N 18°45' W 1024'

THOMAS L. BURGHART LEASE

KENNETH WASON ET AL
D.B. 332 PG. 960
T.M. 27 PAR. 20
269 AC. ±

LANDING POINT
N:349915
E:1616268

REBAR FOUND

N 18°45' W 1400'

LLOYD C. SECKMAN LEASE
LLOYD C. SECKMAN
D.B. 332 PG. 904
T.M. 4 PAR. 3
128.5 AC. ±

WELL NO. 1H

N 18°45' E 648'

I, THE UNDERSIGNED, HEREBY CERTIFY THAT THIS PLAT IS CORRECT TO THE BEST OF MY KNOWLEDGE AND BELIEF AND SHOWS ALL THE INFORMATION REQUIRED BY LAW AND THE RULES ISSUED AND PERSCRIBED BY THE DEPTARMENT OF ENVIRONMENTAL PROTECTION.

STATE OF WEST VIRGINIA, DIVISION OF ENVIRONMENTAL PROTECTION, OFFICE OF OIL AND GAS

WILLOW LAND SURVEYING PLLC
220 MASONIC AVE. PENNSBORO
WEST VIRGINIA 26415

JOB # 13-036WA	LEGEND
DRAWING # WEIGLE1H	Surface Owner Boundary Lines +/-
SCALE 1" = 1000'	Interior Surface Tracts +/-
MINIMUM DEGREE OF ACCURACY SUBMETER	Existing Fence
PROVEN SOURCE OF ELEV. SUBMETER MAPPING GRADE GPS	Found monument, as noted
	THOMAS SUMMERS P.S. 2109
STATE OF WEST VIRGINIA DEPARTMENT OF ENERGY DIVISION OF OIL AND GAS	DATE 07/10/13
	OPERATOR'S WELL# WEIGLE UNIT 1H

WELL TYPE: OIL ___ GAS X LIQUID INJECTION ___ WASTE DISPOSAL ___
(IF "GAS") PRODUCTION X STORAGE ___ DEEP ___ SHALLOW X

47 – 095 – 02126
STATE COUNTY PERMIT

LOCATION: ELEVATION 1,201' WATERSHED TRIBUTARY OF MIDDLE ISLAND CREEK
QUADRANGLE SHIRLEY 7.5' DISTRICT ELLSWORTH COUNTY TYLER
SURFACE OWNER LLOYD C. SECKMAN ACREAGE 128.5 ACRES +/-
OIL & GAS ROYALTY OWNER LLOYD C. SECKMAN, THOMAS L. BURGHART, KATHY ANN SEAGO, RICHARD L. SEAGO ET UX, JAMES E. GREGG ET UX, JOHN H. CRUMRINE ET AL LEASE ACREAGE 128.5 ACRES+, 90 ACRES+, 123.2 ACRES+, 74.2 AC+, 141 AC+, 296 AC+
PROPOSED WORK: DRILL X CONVERT ___ DRILL DEEPER ___ REDRILL ___ FRACTURE OR STIMULATE X
PLUG OFF OLD FORMATION ___ PERFORATE NEW FORMATION X OTHER PHYSICAL CHANGE IN WELL (SPECIFY) ___ PLUG & ABANDON ___ CLEAN OUT & REPLUG
TARGET FORMATION MARCELLUS ESTIMATED DEPTH 6,600' TVD 17,600' MD
WELL OPERATOR ANTERO RESOURCES CORP. DESIGNATED AGENT DIANNA STAMPER - CT CORPORATION SYSTEM
ADDRESS 1625 17TH STREET, DENVER, CO 80202 ADDRESS 5400 D BIG TYLER ROAD, CHARLESTON, WV 25313

COUNTY NAME
PERMIT

FORM WW-6