west virginia department of environmental protection

Office of Oil and Gas
601 57th Street SE
Charleston, WV 25304
(304) 926-0450
(304) 926-0452 fax

Earl Ray Tomblin, Governor
Randy C. Huffman, Cabinet Secretary
www.dep.wv.gov

December 07, 2015

**WELL WORK PERMIT**

**Horizontal 6A Well**

This permit, API Well Number: 47-6101733, issued to NORTHEAST NATURAL ENERGY LLC, is evidence of permission granted to perform the specified well work at the location described on the attached pages and located on the attached plat, subject to the provisions of Chapter 22 of the West Virginia Code of 1931, as amended, and all rules and regulations promulgated thereunder, and to all conditions and provisions outlined in the pages attached hereto. Notification shall be given by the operator to the Oil and Gas Inspector at least 24 hours prior to the construction of roads, locations, and/or pits for any permitted work. In addition, the well operator shall notify the same inspector 24 hours before any actual well work is commenced and prior to running and cementing casing. Spills or emergency discharges must be promptly reported by the operator to 1-800-642-3074 and to the Oil and Gas inspector.

Please be advised that form WR-35, Well Operators Report of Well Work is to be submitted to this office within 90 days completion of permitted well work, as should form WR-34 Discharge Monitoring Report within 30 days of discharge of pits, if applicable. Failure to abide by all statutory and regulatory provisions governing all duties and operations hereunder may result in suspension or revocation of this permit and, in addition, may result in civil and/or criminal penalties being imposed upon the operators.

In addition to the applicable requirements of this permit, and the statutes and rules governing oil and gas activity in WV, this permit may contain specific conditions which must be followed. Permit conditions are attached to this cover letter.

Per 35CSR-4-5.2.g this permit will expire in two (2) years from the issue date unless permitted well work is commenced. If there are any questions, please feel free to contact me at (304) 926-0499 ext. 1654.

James Martin
Chief

Operator's Well No: FISHER 1H
Farm Name: FISHER, AARON K.
**API Well Number: 47-6101733**
**Permit Type: Horizontal 6A Well**
Date Issued: 12/07/2015

Promoting a healthy environment.

4706101733

API Number: _____

# PERMIT CONDITIONS

West Virginia Code § 22-6A-8(d) allows the Office of Oil and Gas to place specific conditions upon this permit. Permit conditions have the same effect as law. Failure to adhere to the specified permit conditions may result in enforcement action.

## CONDITIONS

1. This proposed activity may require permit coverage from the United States Army Corps of Engineers (USACE). Through this permit, you are hereby being advised to consult with USACE regarding this proposed activity.

2. If the operator encounters an unanticipated void, or an anticipated void at an unanticipated depth, the operator shall notify the inspector within 24 hours. Modifications to the casing program may be necessary to comply with W. Va. Code § 22-6A-5a (12), which requires drilling to a minimum depth of thirty feet below the bottom of the void, and installing a minimum of twenty (20) feet of casing. Under no circumstance should the operator drill more than one hundred (100) feet below the bottom of the void or install less than twenty (20) feet of casing below the bottom of the void.

3. When compacting fills, each lift before compaction shall not be more than 12 inches in height, and the moisture content of the fill material shall be within limits as determined by the Standard Proctor Density test of the actual soils used in specific engineered fill, ASTM D698, Standard Test Method for Laboratory Compaction Characteristics of Soil Using Standard Effort, to achieve 95 % compaction of the optimum density. Each lift shall be tested for compaction, with a minimum of two tests per lift per acre of fill. All test results shall be maintained on site and available for review.

4. Operator shall install signage per § 22-6A-8g (6) (B) at all source water locations included in their approved water management plan within 24 hours of water management plan activation.

5. Oil and gas water supply wells will be registered with the Office of Oil and Gas and all such wells will be constructed and plugged in accordance with the standards of the Bureau for Public Health set forth in its Legislative rule entitled *Water Well Regulations*, 64 C.S.R. 19. Operator is to contact the Bureau of Public Health regarding permit requirements. In lieu of plugging, the operator may transfer the well to the surface owner upon agreement of the parties. All drinking water wells within fifteen hundred feet of the water supply well shall be flow tested by the operator upon request of the drinking well owner prior to operating the water supply well.

6. Pursuant to the requirements pertaining to the sampling of domestic water supply wells/springs the operator shall, no later than thirty (30) days after receipt of analytical data provide a written copy to the Chief and any of the users who may have requested such analyses.

7. If any explosion or other accident causing loss of life or serious personal injury occurs in or about a well or well work on a well, the well operator or its contractor shall give notice, stating the particulars of the explosion or accident, to the oil and gas inspector and the Chief, within 24 hours of said accident.

8. During the casing and cementing process, in the event cement does not return to the surface, the oil and gas inspector shall be notified within 24 hours.

9. The operator shall provide to the Office of Oil and Gas the dates of each of the following within 30 days of their occurrence: completion of construction of the well pad, commencement of drilling, cessation of drilling, completion of any other permitted well work, and completion of the well. Such notice shall be provided by sending an email to DEPOOGNotify@wv.gov.

4706101733

WW-6B
(04/15)

API NO. 47-_____-_____
OPERATOR WELL NO. Fisher 1H
Well Pad Name: Fisher

STATE OF WEST VIRGINIA
DEPARTMENT OF ENVIRONMENTAL PROTECTION, OFFICE OF OIL AND GAS
WELL WORK PERMIT APPLICATION

1) Well Operator: Northeast Natural Energy LLC

| 494498281 | Monongalia | Clay | Blacksville |
|---|---|---|---|
| Operator ID | County | District | Quadrangle |

2) Operator's Well Number: Fisher 1H Well Pad Name: Fisher

3) Farm Name/Surface Owner: Aaron K. Fisher Public Road Access: State Route 218 (Daybrook Road)

4) Elevation, current ground: 1480' Elevation, proposed post-construction: 1453.04'

5) Well Type (a) Gas X Oil ____ Underground Storage ____
Other ____
(b)If Gas Shallow X Deep ____
Horizontal X

6) Existing Pad: Yes or No No MJK 10/20/2015

7) Proposed Target Formation(s), Depth(s), Anticipated Thickness and Expected Pressure(s):
Marcellus, 8,277' , 103' , 3,600 psi

8) Proposed Total Vertical Depth: 8,277'

9) Formation at Total Vertical Depth: Marcellus

10) Proposed Total Measured Depth: 17,116.29'

11) Proposed Horizontal Leg Length: 8,008'

12) Approximate Fresh Water Strata Depths: 50 ' , 1,373'

13) Method to Determine Fresh Water Depths: Driller's Log from Offset Wells

14) Approximate Saltwater Depths: 1,969' , 2,619'

15) Approximate Coal Seam Depths: 819' , 1,371'

16) Approximate Depth to Possible Void (coal mine, karst, other): N/A

17) Does Proposed well location contain coal seams directly overlying or adjacent to an active mine? Yes X No ____

(a) If Yes, provide Mine Info: Name: Adjacent Mine - Federal No. 2
Depth: 1,100'
Seam: Pittsburgh
Owner: Patriot Coal Corporation

Received
Office of Oil & Gas
OCT 28 2015

18) **CASING AND TUBING PROGRAM**

| TYPE | Size (in) | New or Used | Grade | Weight per ft. (lb/ft) | FOOTAGE: For Drilling (ft) | INTERVALS: Left in Well (ft) | CEMENT: Fill-up (Cu. Ft.)/CTS |
|---|---|---|---|---|---|---|---|
| Conductor | 24" | New | NA | 94.71 | 40' | 40' | GTS |
| Fresh Water | 13-3/8" | New | J-55 | 54.5 | 1,451' | 1,428' | CTS |
| Coal | | | | | | | |
| Intermediate | 9-5/8" | New | J-55 | 40 | 2,680' | 2,650' | CTS |
| Production | 5-1/2" | New | P-110 | 20 | 17,116' | 17,086' | 3,915 Cu. Ft. |
| Tubing | 2-7/8" | New | N-80 | 6.5 | NA | 8,500' | NA |
| Liners | | | | | | | |

MJK 10/20/2015

| TYPE | Size (in) | Wellbore Diameter (in) | Wall Thickness (in) | Burst Pressure (psi) | Anticipated Max. Internal Pressure (psi) | Cement Type | Cement Yield (cu. ft./k) |
|---|---|---|---|---|---|---|---|
| Conductor | 24" | 30" | .375 | 415 | | 4,500 psi Grout | NA |
| Fresh Water | 13-3/8" | 17 1/2" | .38" | 2,760 | 2,000 | Class A | 1.23 |
| Coal | | | | | | | |
| Intermediate | 9-5/8" | 12 1/4" | .395" | 3,950 | 3,000 | Class A | 1.3 |
| Production | 5-1/2" | 8 3/4" | .361" | 12,530 | 9,700 | 50:50 Poz | 1.21 |
| Tubing | 2-7/8" | NA | .217" | 10,570 | 3,600 | NA | NA |
| Liners | | | | | | | |

**PACKERS**

| | | | | |
|---|---|---|---|---|
| Kind: | | | | |
| Sizes: | | | | |
| Depths Set: | | | | |

Received
Office of Oil & Gas
OCT 28 2015

WW-6B
(10/14)

API NO. 47-_____-_____
OPERATOR WELL NO. Fisher 1H
Well Pad Name: Fisher

19) Describe proposed well work, including the drilling and plugging back of any pilot hole:

Drilling and completion of a horizontal Marcellus well. The well will be drilled on air to an approximate depth of 6,759.82' TVD/MD. The well will then be horizontally drilled on synthetic based mud from the KOP to approximately 8,277' TVD / 17,116.29' MD along a 323 degree azimuth.

20) Describe fracturing/stimulating methods in detail, including anticipated max pressure and max rate:

Multi-stage / high-rate slickwater fracture treatment using various size sands as proppant. First stage will be initiated via pressurization against a burst disc ran in the production casing string or perforated with coiled tubing. Subsequent stages will be perforated with pumped down guns ran on wireline. Individual stages will be isolated with composite frac plugs. Maximum pump rate during any stage will be 110 BPM with a maximum allowable surface pressure of 9,500 PSI. Composite bridge plugs will be set at the end of the last stage to isolate the treated formation.

21) Total Area to be disturbed, including roads, stockpile area, pits, etc., (acres): 26.9

22) Area to be disturbed for well pad only, less access road (acres): 9.7

23) Describe centralizer placement for each casing string:

Surface and intermediate casing strings will have bow spring centralizers placed every third joint (~120') from the shoe joint to surface. Production casing will have rigid body centralizers placed at a minimum of every fourth joint (~160') from TD to surface.

24) Describe all cement additives associated with each cement type:

Surface string cement will be a Class A + Max 3% bwoc Calcium Chloride Fresh Water blend. Intermediate string cement will be a Class A Cement + Max 3% bwoc Calcium Chloride + Fresh Water. Production string cement will be (50:50) Poz (Fly Ash):Type I Cement with a gas migration additive.

25) Proposed borehole conditioning procedures:

Surface string will use a 25.0 bbls Gel Pill + LCM + 25 lbs Cello Flake + 20 lbs/bbl Bentonite @ 8.4 ppg & 10 bbls fresh water spacer prior to cement. Intermediate string will use a 25.0 bbls Gel Pill + LCM + 25 lbs Cello Flake + 20 lbs/bbl Bentonite @ 8.4 ppg & 10 bbls fresh water spacer prior to cement. Production string will use a 50.0 bbls SealBond 25 + 1 gal/bbl US-40 + 275 lbs/bbl Barite + 1 gal/bbl SS-2 Spacer @ 13.5 ppg prior to cement.

Received
Office of Oil & Gas
OCT 28 2015

*Note: Attach additional sheets as needed.

## *Northeast Natural Energy LLC Mine Contingency Plan*

northeast
NATURAL ENERGY

On all wells drilled, Northeast Natural Energy LLC ("NNE") has contingency strategies in place should an unanticipated void or mine be encountered while drilling the surface section of the well. If encountered, any accumulated gases will be diverted a safe distance away from the drilling operations through the blooey line and/or flare.

All casings programs submitted to the state incorporate the use of a 24" conductor over the previously used 20" that has long been the industry standard for a typical Marcellus design. The use of 24" conductor casing allows the use of a 22" bit to ream the surface hole, and drill 50' below the void to run a string of 18-5/8" 87.50#/ft J-55 through the section when needed.

The 18-5/8" would be set 30-50' below the void with cement baskets placed directly above and below. The section of pipe below the void would be cemented using the balance method with 100% excess. The section above the void would be cemented separately by using remedial top fill techniques and 30% excess.

With the use of these string sizes and techniques, the surface and intermediate strings do not need to be altered. After a proper WOC time, the surface section of the well would continue to be drilled with a 17-1/2" bit and the 13-3/8" 54.50#/ft freshwater casing would be set at the originally permitted depth.

***The diagram below visually shows the alternative casing plan should an unanticipated void be encountered.***

### *Casing Schematic w/ Mine String*

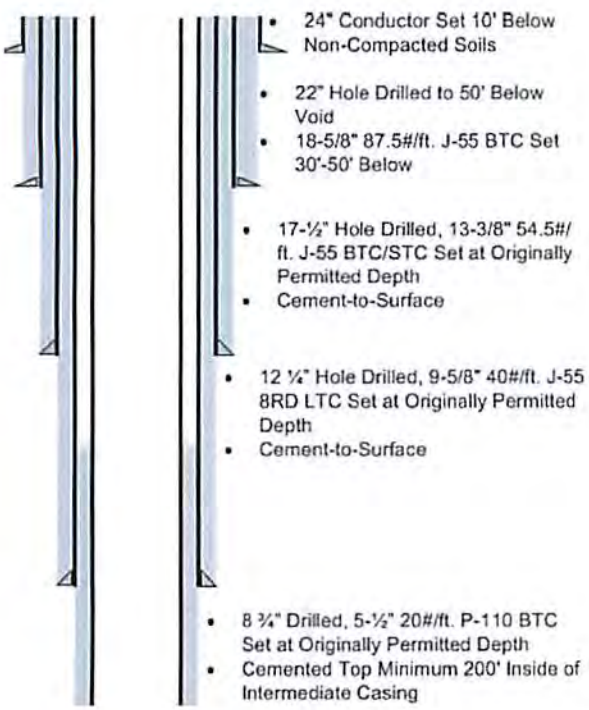


### *Casing Schematic w/o Mine String*

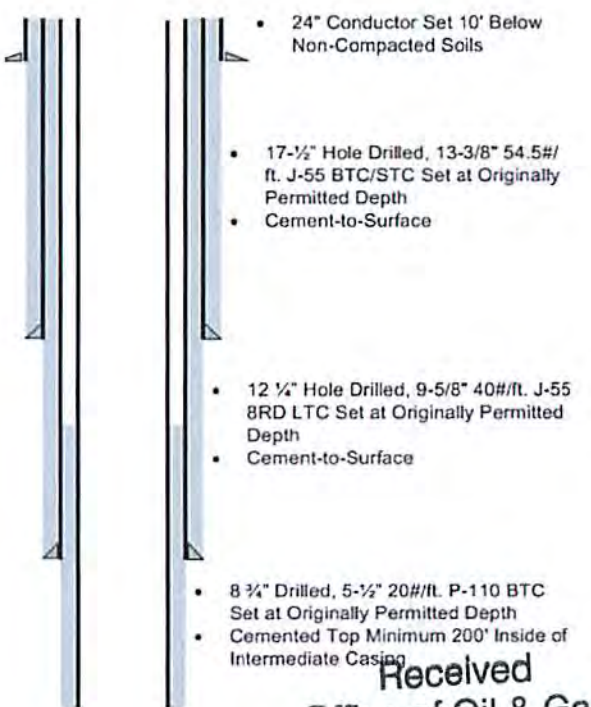


Received
Office of Oil & Gas
OCT 28 2015

4706101733

# NORTHEAST NATURAL ENERGY, LLC

Location: Monongalia County, WV
Field: Monongalia
Facility: Fisher Pad

Slot: Slot #01
Well: Fisher 1H
Wellbore: Fisher 1H PWB

northeast NATURAL ENERGY

BAKER HUGHES

| Location Information | | | | | | |
|---|---|---|---|---|---|---|
| Facility Name | | | Grid East (US ft) | Grid North (US ft) | Latitude | Longitude |
| Fisher Pad | | | 1767721.550 | 436593.560 | 39°41'47.353"N | 80°12'48.776"W |
| Slot | Local N (ft) | Local E (ft) | Grid East (US ft) | Grid North (US ft) | Latitude | Longitude |
| Slot #01 | -125.13 | -69.37 | 1767652.180 | 436468.440 | 39°41'46.111"N | 80°12'49.651"W |
| Top Hole (RKB) to Mud line (At Slot: Slot #01) | | | | | 16ft | |
| Mean Sea Level to Mud line (At Slot: Slot #01) | | | | | -1453ft | |
| Top Hole (RKB) to Mean Sea Level | | | | | 1469ft | |

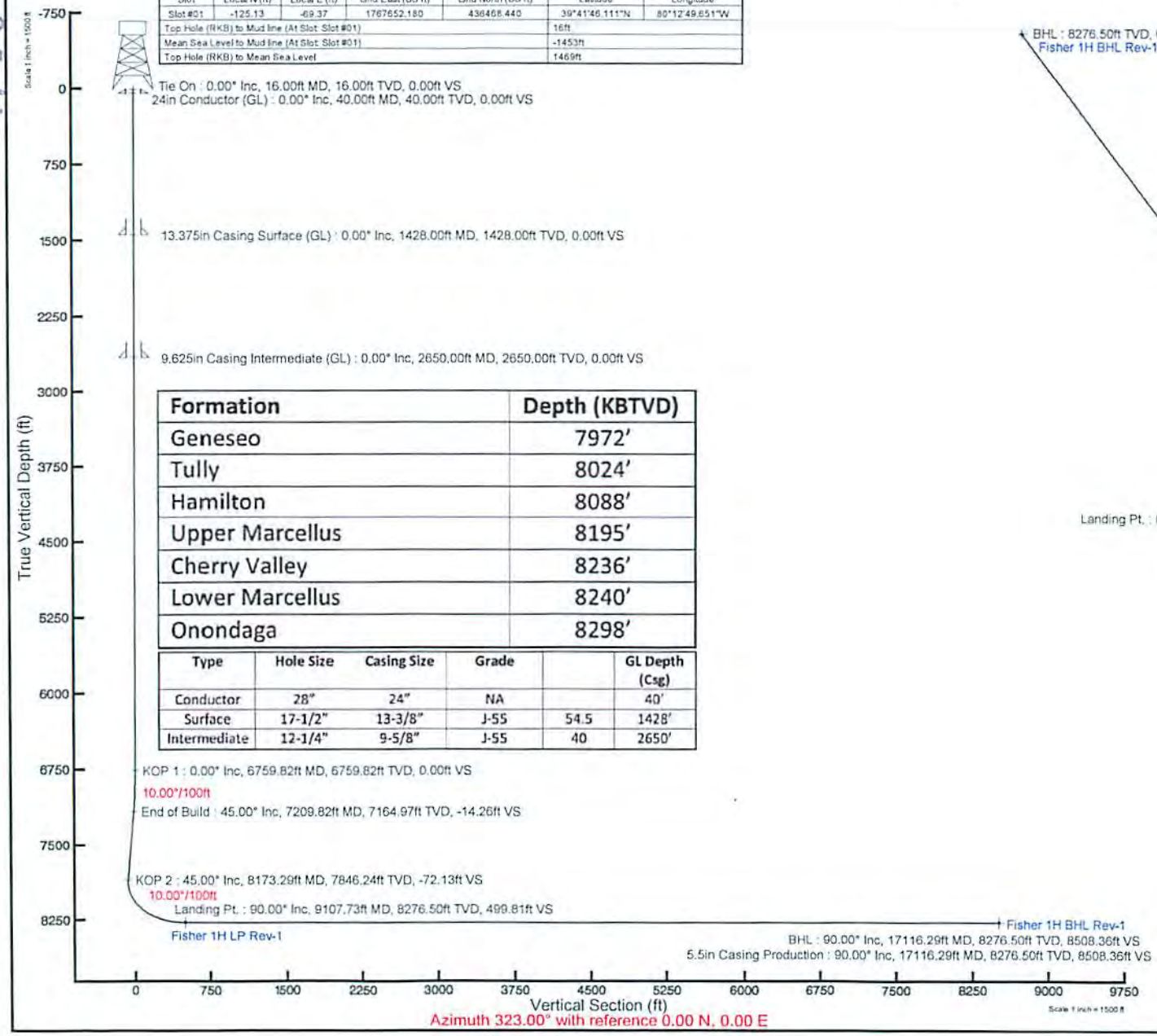


| Formation | Depth (KBTVD) |
|---|---|
| Geneseo | 7972' |
| Tully | 8024' |
| Hamilton | 8088' |
| Upper Marcellus | 8195' |
| Cherry Valley | 8236' |
| Lower Marcellus | 8240' |
| Onondaga | 8298' |

| Type | Hole Size | Casing Size | Grade | | GL Depth (Csg) |
|---|---|---|---|---|---|
| Conductor | 28" | 24" | NA | | 40' |
| Surface | 17-1/2" | 13-3/8" | J-55 | 54.5 | 1428' |
| Intermediate | 12-1/4" | 9-5/8" | J-55 | 40 | 2650' |

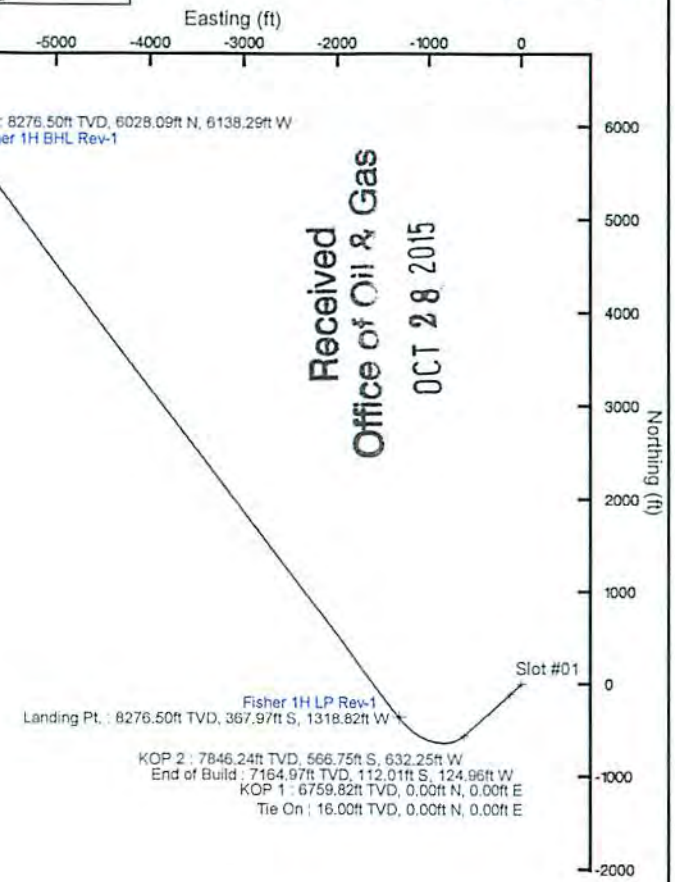


Received
Office of Oil & Gas
OCT 28 2015

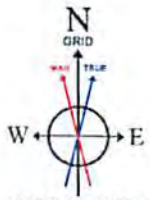


BGGM (1945.0 to 2017.0) Dip: 66.97° Field: 52293.3 nT
Magnetic North is 8.99 degrees West of True North (at 10/Sep/2015)
Grid North is 0.46 degrees West of True North
To correct azimuth from True to Grid add 0.46 degrees
To correct azimuth from Magnetic to Grid subtract 8.53 degrees

4706101733

WW-9
(2/15)

API Number 47 - _____ - _____
Operator's Well No. Fisher 1H

**STATE OF WEST VIRGINIA**
**DEPARTMENT OF ENVIRONMENTAL PROTECTION**
**OFFICE OF OIL AND GAS**

FLUIDS/ CUTTINGS DISPOSAL & RECLAMATION PLAN

Operator Name Northeast Natural Energy LLC OP Code 494498281

Watershed (HUC 10) Dunkard Creek Quadrangle Blacksville, WV

Do you anticipate using more than 5,000 bbls of water to complete the proposed well work? Yes ☑ No ☐

Will a pit be used? Yes ☐ No ☑

If so, please describe anticipated pit waste: NA

Will a synthetic liner be used in the pit? Yes ☐ No ☐ If so, what ml.? NA

Proposed Disposal Method For Treated Pit Wastes:

- ____ Land Application
- ____ Underground Injection ( UIC Permit Number ____ )
- ■ Reuse (at API Number unknown at this time, TBD )
- ____ Off Site Disposal (Supply form WW-9 for disposal location)
- ____ Other (Explain ____

Will closed loop system be used? If so, describe: Yes, Please See Attachment "A"

Drilling medium anticipated for this well (vertical and horizontal)? Air, freshwater, oil based, etc. Air- Vertical; Oil Based - Curve & Horizontal

-If oil based, what type? Synthetic, petroleum, etc. Synthetic Oil Based Mud

Additives to be used in drilling medium? Organophilic Clay Viscosifiers, Lime, Unsaturated Fatty Acids, CaCl, Barite, Emulsifiers, Mica LCM, Water Loss Agents

Drill cuttings disposal method? Leave in pit, landfill, removed offsite, etc. Removed Offsite - Please See Attachment "A"

-If left in pit and plan to solidify what medium will be used? (cement, lime, sawdust) ____

-Landfill or offsite name/permit number? Please See Attachment "A"

Permittee shall provide written notice to the Office of Oil and Gas of any load of drill cuttings or associated waste rejected at any West Virginia solid waste facility. The notice shall be provided within 24 hours of rejection and the permittee shall also disclose where it was properly disposed.

I certify that I understand and agree to the terms and conditions of the GENERAL WATER POLLUTION PERMIT issued on August 1, 2005, by the Office of Oil and Gas of the West Virginia Department of Environmental Protection. I understand that the provisions of the permit are enforceable by law. Violations of any term or condition of the general permit and/or other applicable law or regulation can lead to enforcement action.

I certify under penalty of law that I have personally examined and am familiar with the information submitted on this application form and all attachments thereto and that, based on my inquiry of those individuals immediately responsible for obtaining the information, I believe that the information is true, accurate, and complete. I am aware that there are significant penalties for submitting false information, including the possibility of fine or imprisonment.

Received
Office of Oil & Gas
OCT 28 2015

Company Official Signature Hollie Medley

Company Official (Typed Name) Hollie Medley

Company Official Title Regulatory Coordinator

Subscribed and sworn before me this 20th day of October, 20 15

Kristen Notary Public

My commission expires January 28, 2020

OFFICIAL SEAL
NOTARY PUBLIC
STATE OF WEST VIRGINIA
Kristen M. Vernon
22 Pointe Drive
Morgantown, WV 26508
My Commission Expires January 28, 2020

4706101733

Form WW-9

Operator's Well No. Fisher 1H

Northeast Natural Energy LLC

Proposed Revegetation Treatment: Acres Disturbed 26.9 Prevegetation pH 5-7

Lime 2 Tons/acre or to correct to pH 7

Fertilizer type 19-19-19

Fertilizer amount 300 lbs/acre

Mulch 2 Tons/acre

**Seed Mixtures**

| Temporary | | Permanent | |
|---|---|---|---|
| Seed Type | lbs/acre | Seed Type | lbs/acre |
| Orchard Grass | 46 | Orchard Grass | 46 |
| Red Clover | 8 | Red Clover | 8 |
| Tetraploid Perennial Rye | 16 | Tetraploid Perennial Rye | 16 |
| Timothy 15 Annual Rye | 15 | Timothy 15 Annual Rye | 15 |

Attach:
Drawing(s) of road, location, pit and proposed area for land application (unless engineered plans including this info have been provided)

Photocopied section of involved 7.5' topographic sheet.

Plan Approved by: Gaynor J Kirtner

Comments:

Received
Office of Oil & Gas
OCT 28 2015

Title: Inspector Date: 10/20/2015

Field Reviewed? ( X ) Yes ( ) No

## Attachment A to WW-9

Northeast Natural Energy LLC ("NNE") plans to utilize a closed loop process for its drilling of the Fisher 1H well. Return flow from the well will be separated into its liquid and solid form. Liquids will be held in steel tanks and reused in the drilling and completion process or disposed of at an approved facility listed below. Solids removed from the stream will be diverted to steel half-round tanks where they will be solidified on site and taken to disposal as they are accumulated.

Fisher 1H Drill Cuttings will be taken to disposal at one or more of the following disposal/approved waste facilities, unless listed facilities are no longer approved to accept waste at time of disposal:

- Westmoreland Landfill (Tervita) – Belle Vernon, PA (Permit # 100277)
- Meadowfill Landfill (Waste Management) – Bridgeport, WV (Permit # SWF 103298)
- Max Environmental – Yukon, PA (PAD004835146 and 301071)
- Max Environmental – Bulger, PA (PAD059087072 and 301359)
- Chestnut Valley Landfill (Advanced Disposal) – Export, PA (Permit # 101421)

NNE plans to reuse and recycle all flowback fluid and/or reach out to other operators in the area who may be able to reuse and recycle such fluid. However, in the event that reuse is not obtainable the fluid will be disposed of at one, or multiple, of the following disposal/approved waste facilities unless listed facilities are no longer approved to accept waste at time of disposal:

- Fairmont Brine Processing (WV NPDES #0116408)
- Green Hunter M. E. Elder 1 Disposal Well (Permit # 47-085-05151)
- Green Hunter Mason 1 Disposal Well (Permit #47-085-09721)
- Green Hunter Warren Disposal Well (Permit #34-121-2-3995)
- Green Hunter Travis Unit Disposal Well (Permit #34-121-2-4086)
- Viking Energy Corporation 20320 Disposal Well (Permit#47-039-02210)
- Ohio Oil Gathering Killbuck Disposal Well (Permit #34-075-24527)
- Ohio Oil Gathering Moran Disposal Well (Permit #34-089-24792)
- Ohio Oil Gathering Bells Run Disposal Well (Permit #34-167-29395)
- Ohio Oil Gathering Long Run Disposal Well (Permit #34-167-29658)
- Ohio Oil Gathering Newell Run Disposal Well (Permit #34-167-29685)
- Appalachian Oil Purchaser Greens Run Disposal Well (Permit #2D0732540)
- Appalachian Oil Purchaser BW#4 Disposal Well (Permit # 2D0732523)

Received
Office of Oil & Gas
OCT 28 2015

4706101733

northeast
NATURAL ENERGY

# Fisher 1H

# SITE SAFETY PLAN

October 2, 2015

10/20/2015

Received
Office of Oil & Gas
OCT 28 2015

WELL: FISHER NO. 1H
QUAD: BLACKSVILLE, WV

4708101733

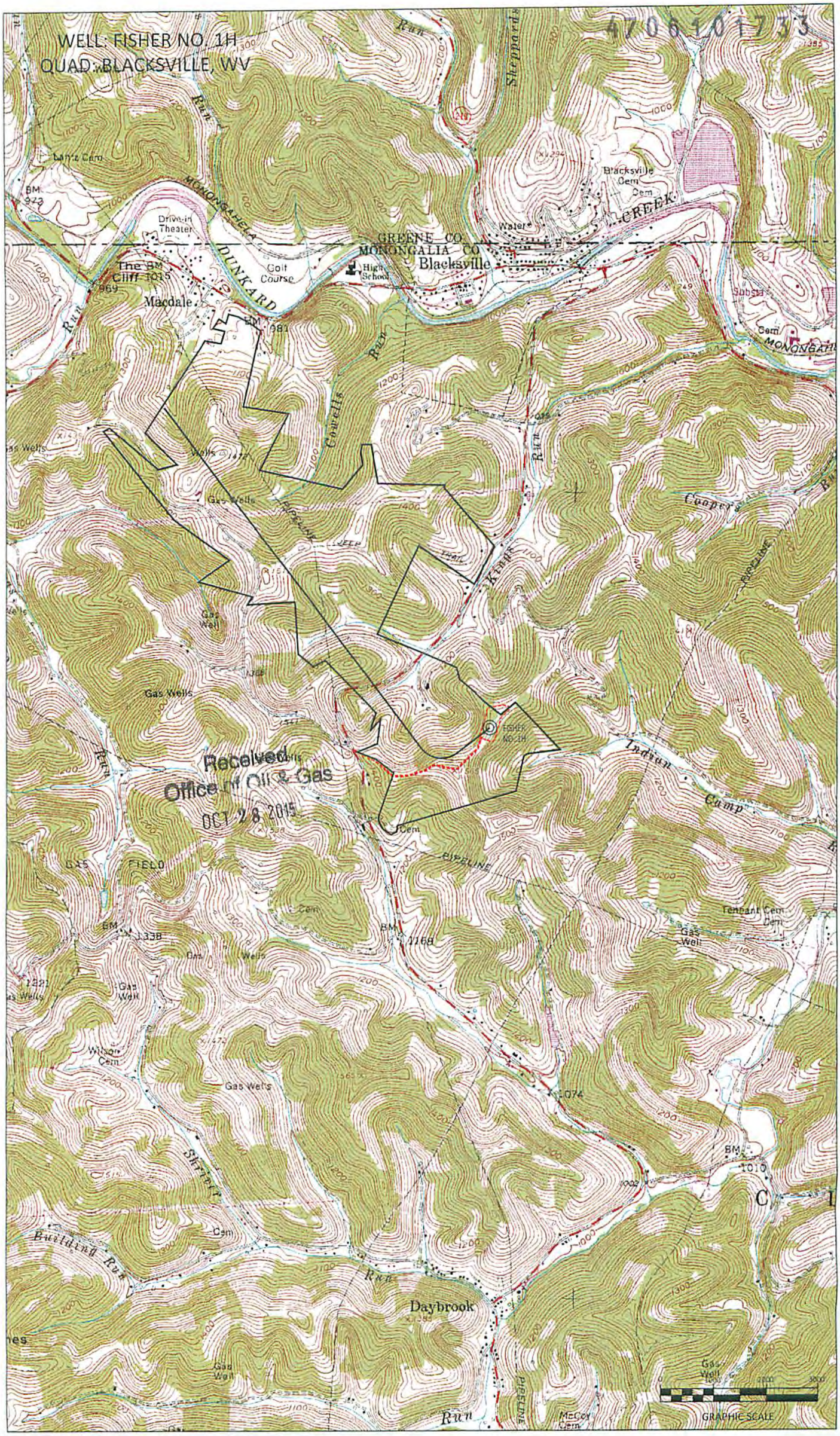


Received
Office of Oil & Gas
OCT 28 2015

SURFACE HOLE DEC. LONG: 80.213997
SURVEYED LONG: 80° 12' 50.4"

Latitude: 39° 42' 30" (NAD27)

Longitude: 80° 12' 30" (NAD27)

SURFACE HOLE DEC. LAT: 39.696062
SURVEYED LAT: 39° 41' 45.8"

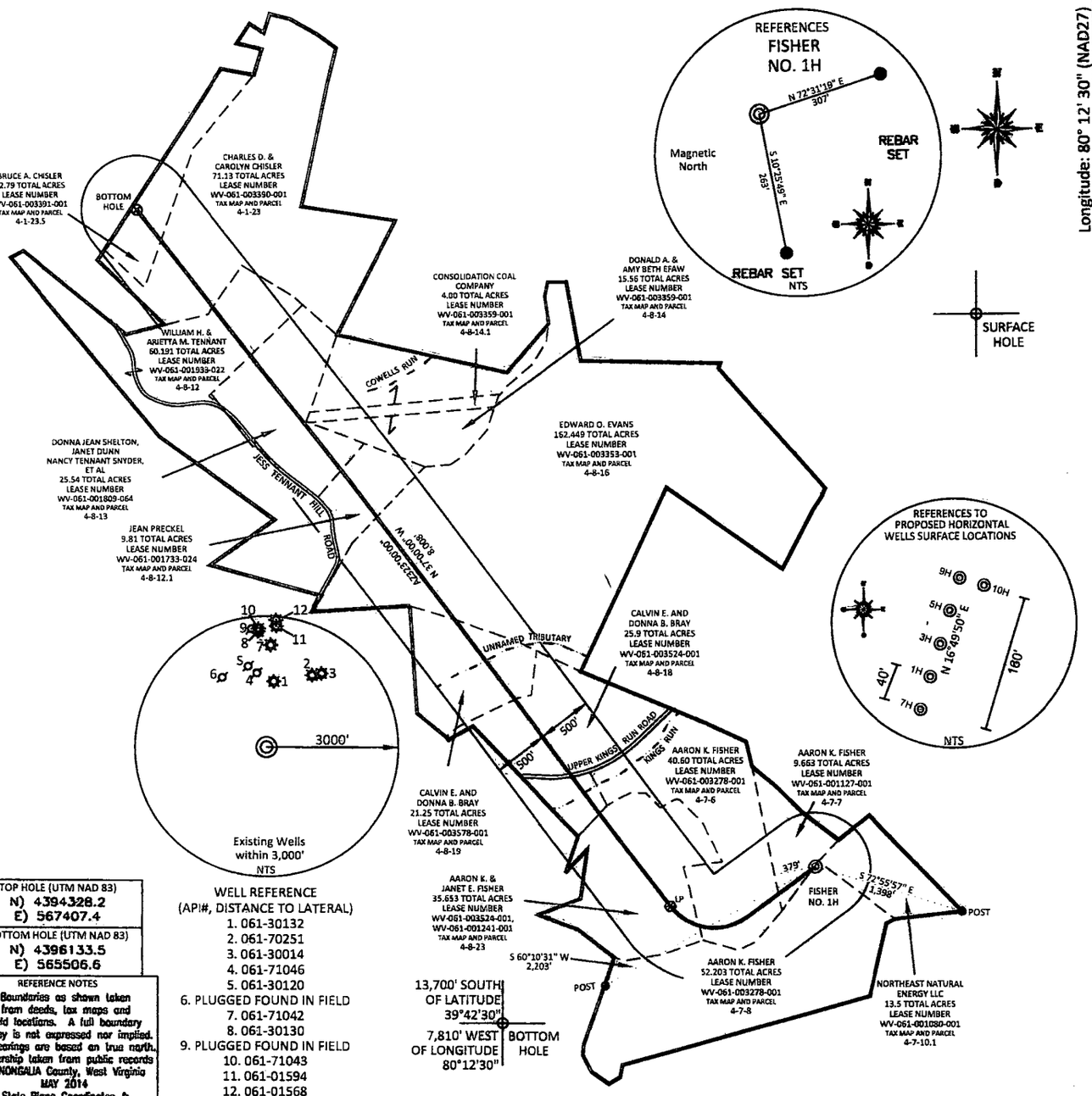


| TOP HOLE (UTM NAD 83) |
|---|
| N) 4394328.2 |
| E) 567407.4 |

| BOTTOM HOLE (UTM NAD 83) |
|---|
| N) 4396133.5 |
| E) 565506.6 |

**REFERENCE NOTES**

Boundaries as shown taken from deeds, tax maps and field locations. A full boundary survey is not expressed nor implied. All bearings are based on true north. Ownership taken from public records MONONGALIA County, West Virginia MAY 2014 State Plane Coordinates & NAD 83 Lat/Long by differential submeter mapping grade GPS Drafted by: E.A.H.

WELL REFERENCE
(API#, DISTANCE TO LATERAL)
1. 061-30132
2. 061-70251
3. 061-30014
4. 061-71046
5. 061-30120
6. PLUGGED FOUND IN FIELD
7. 061-71042
8. 061-30130
9. PLUGGED FOUND IN FIELD
10. 061-71043
11. 061-01594
12. 061-01568

NOTE:
NO WATER WELLS WERE FOUND WITHIN 250' OF THE CENTER OF WELL PAD.
NO DWELLINGS WERE FOUND WITHIN 625' OF THE CENTER OF WELL PAD.

FILE #: NNE14

DRAWING #: 2377

SCALE: PLAT: 1" = 1400' TICK: 1" = 2000'

MINIMUM DEGREE OF ACCURACY: 1/200

PROVEN SOURCE OF ELEVATION: SUBMETER MAPPING GRADE GPS

I, THE UNDERSIGNED, HEREBY CERTIFY THAT THIS PLAT IS CORRECT TO THE BEST OF MY KNOWLEDGE AND BELIEF AND SHOWS ALL THE INFORMATION REQUIRED BY LAW AND THE REGULATIONS ISSUED AND PRESCRIBED BY THE DEPARTMENT OF ENVIRONMENTAL PROTECTION.

Signed: _____

L.L.S. #2124 : Ernest J. Benchek III

ERNEST J. BENCHEK III
LICENSED
No. 2124
STATE OF
WEST VIRGINIA
PROFESSIONAL SURVEYOR

(+) DENOTES LOCATION OF WELL ON UNITED STATES TOPOGRAPHIC MAPS

**WVDEP**
**OFFICE OF OIL & GAS**
**601 57TH STREET**
**CHARLESTON, WV 25304**

DATE: OCTOBER 19, 2015

OPERATOR'S WELL #: FISHER NO. 1H

API WELL #: 47 (STATE) 61 (COUNTY) 01733 (PERMIT)

Well Type: ☐ Oil ☐ Waste Disposal ☐ Production ☐ Deep
☒ Gas ☐ Liquid Injection ☐ Storage ☒ Shallow

WATERSHED: DUNKARD CREEK

PROPOSED ELEVATION: 1,453.04'
CURRENT ELEVATION: 1,480'

COUNTY/DISTRICT: MONONGALIA / CLAY

QUADRANGLE: BLACKSVILLE

SURFACE OWNER: AARON K. FISHER

ACREAGE: 9.663 +/-

OIL & GAS ROYALTY OWNER: HENRY P. AMES, III, ET AL

ACREAGE: 560.239 +/-

LEASE NUMBERS:

DRILL ☒ CONVERT ☐ DRILL DEEPER ☐ REDRILL ☐ FRACTURE OR STIMULATE ☒
PLUG OFF FORMATION ☐ PERFORATE NEW FORMATION ☐ PLUG & ABANDON ☐
CLEAN OUT & REPLUG ☐ OTHER CHANGE ☐ (SPECIFY):

TARGET FORMATION: MARCELLUS

ESTIMATED DEPTH: TVD: 8,276.5' TMD:17,116.29'

WELL OPERATOR: NORTHEAST NATURAL ENERGY LLC

DESIGNATED AGENT: JOHN ADAMS

ADDRESS: 707 VIRGINIA STREET EAST, SUITE 1200

ADDRESS: 707 VIRGINIA STREET EAST, SUITE 1200

CITY: CHARLESTON STATE: WV ZIP CODE: 25301

CITY: CHARLESTON STATE: WV ZIP CODE: 25301

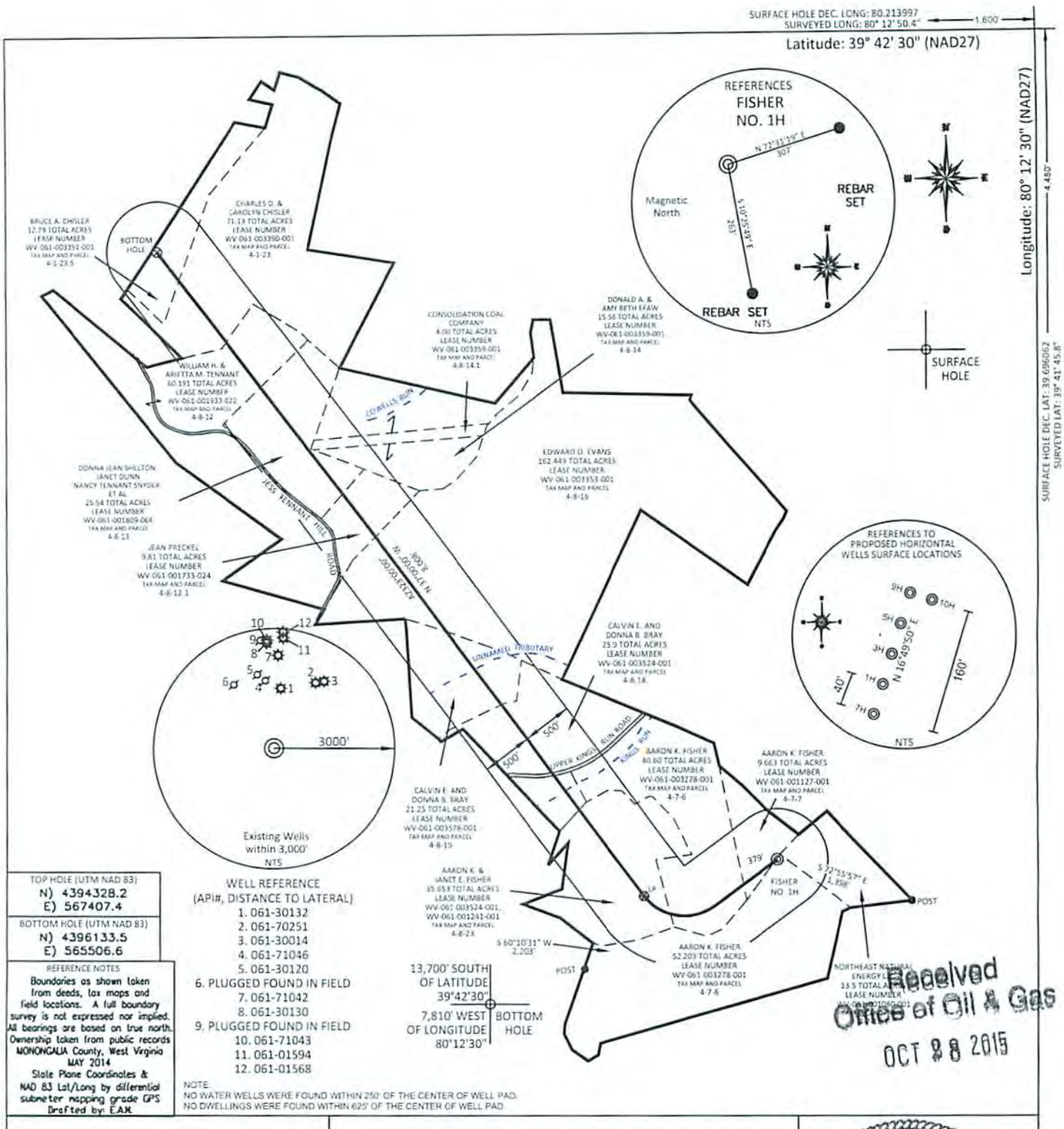


| TOP HOLE (UTM NAD 83) |
|---|
| N) 4394328.2 |
| E) 567407.4 |
| BOTTOM HOLE (UTM NAD 83) |
| N) 4396133.5 |
| E) 565506.6 |

REFERENCE NOTES
Boundaries as shown taken from deeds, tax maps and field locations. A full boundary survey is not expressed nor implied. All bearings are based on true north. Ownership taken from public records MONONGALIA County, West Virginia MAY 2014 State Plane Coordinates & NAD 83 Lat/Long by differential submeter mapping grade GPS Drafted by: E.A.K.

WELL REFERENCE
(API#, DISTANCE TO LATERAL)
1. 061-30132
2. 061-70251
3. 061-30014
4. 061-71046
5. 061-30120
6. PLUGGED FOUND IN FIELD
7. 061-71042
8. 061-30130
9. PLUGGED FOUND IN FIELD
10. 061-71043
11. 061-01594
12. 061-01568

NOTE
NO WATER WELLS WERE FOUND WITHIN 250' OF THE CENTER OF WELL PAD.
NO DWELLINGS WERE FOUND WITHIN 625' OF THE CENTER OF WELL PAD.

Received
Office of Oil & Gas
OCT 28 2015

FILE #: NNE14
DRAWING #: 2377
SCALE: PLAT: 1" = 1400' TICK: 1" = 2000'
MINIMUM DEGREE OF ACCURACY: 1/200
PROVEN SOURCE OF ELEVATION: SUBMETER MAPPING GRADE GPS

I, THE UNDERSIGNED, HEREBY CERTIFY THAT THIS PLAT IS CORRECT TO THE BEST OF MY KNOWLEDGE AND BELIEF AND SHOWS ALL THE INFORMATION REQUIRED BY LAW AND THE REGULATIONS ISSUED AND PRESCRIBED BY THE DEPARTMENT OF ENVIRONMENTAL PROTECTION.

Signed: _____

L.L.S. #2124 : Ernest J. Benchek III

ERNEST J. BENCHEK III
LICENSED
No. 2124
STATE OF
WEST VIRGINIA
PROFESSIONAL SURVEYOR

(+) DENOTES LOCATION OF WELL ON UNITED STATES TOPOGRAPHIC MAPS

WVDEP
OFFICE OF OIL & GAS
601 57TH STREET
CHARLESTON, WV 25304

DATE: OCTOBER 19, 2015

OPERATOR'S WELL #: FISHER NO. 1H

API WELL #: 47 (STATE) 61 (COUNTY) 01733 (PERMIT)

Well Type: ☐ Oil ☐ Waste Diposal ☐ Production ☐ Deep
☒ Gas ☐ Liquid Injection ☐ Storage ☒ Shallow

WATERSHED: DUNKARD CREEK

PROPOSED ELEVATION: 1,453.04'
CURRENT ELEVATION: 1,480'

COUNTY/DISTRICT: MONONGALIA / CLAY

QUADRANGLE: BLACKSVILLE

SURFACE OWNER: AARON K. FISHER

ACREAGE: 9.663 +/-

OIL & GAS ROYALTY OWNER: HENRY P. AMES, III, ET AL

ACREAGE: 560.239 +/-

LEASE NUMBERS: _____

DRILL ☒ CONVERT ☐ DRILL DEEPER ☐ REDRILL ☐ FRACTURE OR STIMULATE ☒
PLUG OFF FORMATION ☐ PERFORATE NEW FORMATION ☐ PLUG & ABANDON ☐
CLEAN OUT & REPLUG ☐ OTHER CHANGE ☐ (SPECIFY): _____

TARGET FORMATION: MARCELLUS

ESTIMATED DEPTH: TVD: 8,276.5' TMD:17,116.29'

WELL OPERATOR: NORTHEAST NATURAL ENERGY LLC

DESIGNATED AGENT: JOHN ADAMS

ADDRESS: 707 VIRGINIA STREET EAST, SUITE 1200

ADDRESS: 707 VIRGINIA STREET EAST, SUITE 1200

CITY: CHARLESTON STATE: WV ZIP CODE: 25301

CITY: CHARLESTON STATE: WV ZIP CODE: 25301

WW-6A1
(5/13)

Operator's Well No. Fisher 1H

**INFORMATION SUPPLIED UNDER WEST VIRGINIA CODE**
**Chapter 22, Article 6A, Section 5(a)(5)**
**IN LIEU OF FILING LEASE(S) AND OTHER CONTINUING CONTRACT(S)**

Under the oath required to make the verification on page 1 of this Notice and Application, I depose and say that I am the person who signed the Notice and Application for the Applicant, and that –

(1) the tract of land is the same tract described in this Application, partly or wholly depicted in the accompanying plat, and described in the Construction and Reclamation Plan;

(2) the parties and recordation data (if recorded) for lease(s) or other continuing contract(s) by which the Applicant claims the right to extract, produce or market the oil or gas are as follows:

| Lease Name or Number | Grantor, Lessor, etc. | Grantee, Lessee, etc. | Royalty | Book/Page |
|---|---|---|---|---|
| See Attachment | See Attachment | See Attachment | See Attachment | See Attachment |

**Acknowledgement of Possible Permitting/Approval**
**In Addition to the Office of Oil and Gas**

The permit applicant for the proposed well work addressed in this application hereby acknowledges the possibility of the need for permits and/or approvals from local, state, or federal entities in addition to the DEP, Office of Oil and Gas, including but not limited to the following:

Received
Office of Oil & Gas
OCT 28 2015

- WV Division of Water and Waste Management
- WV Division of Natural Resources WV Division of Highways
- U.S. Army Corps of Engineers
- U.S. Fish and Wildlife Service
- County Floodplain Coordinator

The applicant further acknowledges that any Office of Oil and Gas permit in no way overrides, replaces, or nullifies the need for other permits/approvals that may be necessary and further affirms that all needed permits/approvals should be acquired from the appropriate authority before the affected activity is initiated.

Well Operator: Northeast Natural Energy LLC
By: Hollie M. Medley Hollie M. Medley
Its: Regulatory Coordinator

4706101733

WW-6A1

Operator's Well No. Fisher 1H

| NNE Lease No. | Grantor, Lessor, etc. | Grantee, Lessee, etc. | Royalty | Book/Page | Tax Map & Parcel |
|---|---|---|---|---|---|
| WV-061-001127-001 | AMES,III, HENRY P. | *Chesapeake Appalachia, LLC | .125 or greater | 1359/671 | 7-7 |
| WV-061-002534-001 | SHUMAN, INC. | *Chesapeake Appalachia, LLC | .125 or greater | 1429/366 | 7-7; 8-12 |
| WV-061-003278-001 | CHESAPEAKE APPALACHIA LLC | *Chesapeake Appalachia, LLC | .125 or greater | 1424/744 | 7-6,8 |
| WV-061-003333-001 | PORTER, KENT MICHAEL | Northeast Natural Energy LLC | .125 or greater | 1503/694 | 7-6 |
| WV-061-003278-003 | CHESAPEAKE APPALACHIA LLC | *Chesapeake Appalachia, LLC | .125 or greater | 1487/236 | 7-6 |
| WV-061-003278-005 | CHESAPEAKE APPALACHIA LLC | *Chesapeake Appalachia, LLC | .125 or greater | 1487/232 | 7-6 |
| WV-061-003334-001 | PORTER, KENT MICHAEL | Northeast Natural Energy LLC | .125 or greater | 124/781 | 7-6 |
| WV-061-003524-001 | O'DAY OIL, LLC | Northeast Natural Energy LLC | .125 or greater | 1523/780 | 7-6; 8-18,23 |
| WV-061-003524-002 | BURT BARANKOVICH FAMILY MINERAL INTERSTS LLC | Northeast Natural Energy LLC | .125 or greater | 1529/835 | 7-6; 8-18,23 |
| WV-061-003581-001 | BLESSING, TRACY | Northeast Natural Energy LLC | .125 or greater | 1523/151 | 7-6; 8-18,23 |
| WV-061-003581-002 | FERRELL, CARLA | Northeast Natural Energy LLC | .125 or greater | 0524/441 | 7-6 |
| WV-061-003581-003 | WALLS, LINDA R. | Northeast Natural Energy LLC | .125 or greater | 1528/139 | 7-6 |
| WV-061-003581-004 | NORBERG, LOIS | Northeast Natural Energy LLC | .125 or greater | 1528/115 | 7-6 |
| WV-061-003353-001 | EVANS, EDWARD O. | Northeast Natural Energy LLC | .125 or greater | 1501/437 | 8-16 |
| WV-061-003359-001 | SHELTON, DONNA JEAN | Northeast Natural Energy LLC | .125 or greater | 1506/684 | 8-14.1,14 |
| WV-061-003359-002 | DUNN, JANET & LAWERENCE | Northeast Natural Energy LLC | .125 or greater | 1511/842 | 8-14.1,14 |
| WV-061-003359-003 | RUDASH, DIANE S. AND WILLIAM | Northeast Natural Energy LLC | .125 or greater | 1510/683 | 8-14.1,14 |
| WV-061-003359-004 | TENNANT, NANCY | Northeast Natural Energy LLC | .125 or greater | 1513/273 | 8-14.1,14 |
| WV-061-003390-001 | CHISLER, CAROL ANN AND JOHN PAUL | Northeast Natural Energy LLC | .125 or greater | 1505/796 | 1-23 |
| WV-061-003390-002 | CHISLER, CHARLES DAVID AND NOLA JEAN | Northeast Natural Energy LLC | .125 or greater | 1505/798 | 1-23 |
| WV-061-003391-001 | CHISLER, BRUCE A. AND CATHY L. | Northeast Natural Energy LLC | .125 or greater | 1505/800 | 1-23.5 |
| WV-061-003659-001 | JP MORGAN CHASE BANK, TRUSTEE OF THE WILL E. MORRIS TRUST | Northeast Natural Energy LLC | .125 or greater | 1532/483 | 8-12,13,12.1 |
| WV-061-001933-006 | YEAGER, EDITH P. | Northeast Natural Energy LLC | .125 or greater | 1500/167 | 8-12 |
| WV-061-001933-007 | SPROUSE, KATHRY P. | Northeast Natural Energy LLC | .125 or greater | 1500/547 | 8-12 |
| WV-061-001933-008 | JAMES, ERIC | Northeast Natural Energy LLC | .125 or greater | 1506/754 | 8-12 |
| WV-061-001933-009 | JAMES, CHRISTINA | Northeast Natural Energy LLC | .125 or greater | 1512/001 | 8-12 |
| WV-061-001933-010 | SURFACE, BETTY | Northeast Natural Energy LLC | .125 or greater | 1510/689 | 8-12 |
| WV-061-001933-011 | SCOTT, FREDA | Northeast Natural Energy LLC | .125 or greater | 1510/377 | 8-12 |
| WV-061-001933-012 | GREEN, RODNEY AND SUSAN | Northeast Natural Energy LLC | .125 or greater | 1510/414 | 8-12 |
| WV-061-001933-013 | SWIGER, PATRICIA A. AND RONALD D. | Northeast Natural Energy LLC | .125 or greater | 1510/511 | 8-12 |
| WV-061-001933-014 | KELLEY, MIKE AND KATRINA | Northeast Natural Energy LLC | .125 or greater | 1510/62 | 8-12 |
| WV-061-001933-015 | KELLEY, ROBIN AND DEBRA | Northeast Natural Energy LLC | .125 or greater | 1510/62 | 8-12 |
| WV-061-001933-016 | SHELTON, DONNA JEAN | Northeast Natural Energy LLC | .125 or greater | 1507/567 | 8-12 |
| WV-061-001933-017 | MCCOY, JAMES PAUL AND ROBERTA R. | Northeast Natural Energy LLC | .125 or greater | 1510/613 | 8-12 |
| WV-061-001933-018 | MACE, DONNA AND DORSEY | Northeast Natural Energy LLC | .125 or greater | 1510/60 | 8-12 |
| WV-061-001933-019 | DUNN, JANET & LAWRENCE | Northeast Natural Energy LLC | .125 or greater | 1511/807 | 8-12 |
| WV-061-001933-020 | GREEN, RICKEY A. AND LEILA F. | Northeast Natural Energy LLC | .125 or greater | 1512/707 | 8-12 |
| WV-061-001933-021 | RUDASH, DIANE S. AND WILLIAM | Northeast Natural Energy LLC | .125 or greater | 1510/693 | 8-12 |
| WV-061-001933-022 | TENNANT, NANCY | Northeast Natural Energy LLC | .125 or greater | 1515/833 | 8-12 |
| WV-061-001933-023 | SIDERS, ROBERT E. | Northeast Natural Energy LLC | .125 or greater | 1515/817 | 8-12 |
| WV-061-003311-001 | MC MINERAL COMPANY, LLC | *Chesapeake Appalachia, LLC | .125 or greater | 1487/213 | 8-12,13 |
| WV-061-003476-001 | WEBER, NICHOLAS AND STEFANI | Northeast Natural Energy LLC | .125 or greater | 1515/821 | 8-12 |
| WV-061-001809-037 | KELLEY, BETTY | Northeast Natural Energy LLC | .125 or greater | 1500/119 | 8-13 |
| WV-061-001809-038 | GROVES, COLLEEN | Northeast Natural Energy LLC | .125 or greater | 1500/121 | 8-13 |
| WV-061-001809-039 | CANTONI, JR, BERNARD M. | Northeast Natural Energy LLC | .125 or greater | 1500/123 | 8-13 |
| WV-061-001809-040 | WILSON, MARGARET COLLINS | Northeast Natural Energy LLC | .125 or greater | 1500/185 | 8-13 |
| WV-061-001809-041 | MICHAEL, RICHARD STEPHEN | Northeast Natural Energy LLC | .125 or greater | 1500/125 | 8-13 |
| WV-061-001809-042 | SAGO, SANDRA SUE | Northeast Natural Energy LLC | .125 or greater | 1500/403 | 8-13 |
| WV-061-001809-043 | WALKER, JR., WILLIAM DALE | Northeast Natural Energy LLC | .125 or greater | 1500/129 | 8-13 |

Received
Office of Oil & Gas
OCT 28 2015

4706101733

| | | | | | |
|---|---|---|---|---|---|
| WV-061-001809-044 | HOOD, BONNIE JEAN MICHAEL | Northeast Natural Energy LLC | .125 or greater | 1500/183 | 8-13 |
| WV-061-001809-045 | MICHAEL, LOUELLA PEARL CARR | Northeast Natural Energy LLC | .125 or greater | 1500/181 | 8-13 |
| WV-061-001809-046 | MICHAEL, JACKIE WILSON | Northeast Natural Energy LLC | .125 or greater | 1500/179 | 8-13 |
| WV-061-001809-047 | WOODALL, SHARON | Northeast Natural Energy LLC | .125 or greater | 1500/177 | 8-13 |
| WV-061-001809-048 | MORRIS, DONNA JOYCE MICHAEL | Northeast Natural Energy LLC | .125 or greater | 1500/175 | 8-13 |
| WV-061-001809-049 | MICHAEL, JOHN LUTHER | Northeast Natural Energy LLC | .125 or greater | 1500/260 | 8-13 |
| WV-061-001809-050 | WHITE, ROBERT LAVERE | Northeast Natural Energy LLC | .125 or greater | 1500/131 | 8-13 |
| WV-061-001809-051 | LANGFORD, JACKIE | Northeast Natural Energy LLC | .125 or greater | 1500/173 | 8-13 |
| WV-061-001809-052 | FOSTER, BARBARA | Northeast Natural Energy LLC | .125 or greater | 1500/262 | 8-13 |
| WV-061-001809-053 | FOSTER, III, JOHN P. | Northeast Natural Energy LLC | .125 or greater | 1500/264 | 8-13 |
| WV-061-001809-054 | DINUNNO, SHARON JOHNSON | Northeast Natural Energy LLC | .125 or greater | 1500/171 | 8-13 |
| WV-061-001809-055 | OSBORNE, BILLY | Northeast Natural Energy LLC | .125 or greater | 1500/577 | 8-13 |
| WV-061-001809-056 | YEAGER, EDITH P. | Northeast Natural Energy LLC | .125 or greater | 1500/551 | 8-13 |
| WV-061-001809-057 | HAUGHT, ADRIAN L. | Northeast Natural Energy LLC | .125 or greater | 1500/474 | 8-13 |
| WV-061-001809-058 | SPROUSE, KATHRY P. | Northeast Natural Energy LLC | .125 or greater | 1500/549 | 8-13 |
| WV-061-001809-059 | AUSTIN, BONNIE | Northeast Natural Energy LLC | .125 or greater | 1503/830 | 8-13 |
| WV-061-001809-060 | FOSTER, STEPHEN | Northeast Natural Energy LLC | .125 or greater | 1503/532 | 8-13 |
| WV-061-001809-061 | REILY, SALLY ANN | Northeast Natural Energy LLC | .125 or greater | 1506/437 | 8-13 |
| WV-061-001809-062 | BEEL, LOVELA | Northeast Natural Energy LLC | .125 or greater | 1503/550 | 8-13 |
| WV-061-001809-063 | JAMES, ERIC | Northeast Natural Energy LLC | .125 or greater | 1512/509 | 8-13 |
| WV-061-001809-064 | SHELTON, DONNA JEAN | Northeast Natural Energy LLC | .125 or greater | 1506/682 | 8-13 |
| WV-061-001809-065 | MAAS, CHARLENE A. | Northeast Natural Energy LLC | .125 or greater | 1510/706 | 8-13 |
| WV-061-001809-066 | MARKLEY, JOSEPH ALEXANDER AND DORIS | Northeast Natural Energy LLC | .125 or greater | 1507/279 | 8-13 |
| WV-061-001809-067 | OSBORNE, CECIL EDWARD AND MARIAN | Northeast Natural Energy LLC | .125 or greater | 1508/475 | 8-13 |
| WV-061-001809-068 | NANNI, PATRICIA T. | Northeast Natural Energy LLC | .125 or greater | 1511/635 | 8-13 |
| WV-061-001809-069 | JAMES, CHRISTINA | Northeast Natural Energy LLC | .125 or greater | 1511/801 | 8-13 |
| WV-061-001809-070 | SCOTT, FREDA | Northeast Natural Energy LLC | .125 or greater | 1510/396 | 8-13 |
| WV-061-001809-071 | GREEN, RODNEY AND SUSAN | Northeast Natural Energy LLC | .125 or greater | 1510/72 | 8-13 |
| WV-061-001809-072 | SURFACE, BETTY | Northeast Natural Energy LLC | .125 or greater | 1510/629 | 8-13 |
| WV-061-001809-073 | KELLEY, MIKE AND KATRINA | Northeast Natural Energy LLC | .125 or greater | 1510/398 | 8-13 |
| WV-061-001809-074 | KELLEY, ROBIN AND DEBRA | Northeast Natural Energy LLC | .125 or greater | 1510/410 | 8-13 |
| WV-061-001809-075 | SWIGER, PATRICIA A. AND RONALD D. | Northeast Natural Energy LLC | .125 or greater | 1510/438 | 8-13 |
| WV-061-001809-076 | LIBERTY, RALPH GLENN AND LINDA M. | Northeast Natural Energy LLC | .125 or greater | 1511/823 | 8-13 |
| WV-061-001809-077 | MCCOY, JAMES PAUL AND ROBERTA R. | Northeast Natural Energy LLC | .125 or greater | 1511/803 | 8-13 |
| WV-061-001809-078 | LIBERTY, DANIEL R. AND CAROLYN D. | Northeast Natural Energy LLC | .125 or greater | 1511/805 | 8-13 |
| WV-061-001809-079 | LIBERTY, THOMAS S. AND SHIRLEY J. | Northeast Natural Energy LLC | .125 or greater | 1511/833 | 8-13 |
| WV-061-001809-080 | MACE, DONNA AND DORSEY | Northeast Natural Energy LLC | .125 or greater | 1510/442 | 8-13 |
| WV-061-001809-081 | DUNN, JANET & LAWRENCE | Northeast Natural Energy LLC | .125 or greater | 1512/511 | 8-13 |
| WV-061-001809-082 | MATLICK, MILDRED | Northeast Natural Energy LLC | .125 or greater | 1512/717 | 8-13 |
| WV-061-001809-083 | GREEN, RICKEY A. | Northeast Natural Energy LLC | .125 or greater | 1512/705 | 8-13 |
| WV-061-001809-085 | TENNANT, NANCY | Northeast Natural Energy LLC | .125 or greater | 1513/297 | 8-13 |
| WV-061-001809-086 | TALKINGTON, JAMES E. | Northeast Natural Energy LLC | .125 or greater | 1516/213 | 8-13 |
| WV-061-001809-087 | GERKE, CAROLE S. AND DENNIS J. | Northeast Natural Energy LLC | .125 or greater | 1516/209 | 8-13 |
| WV-061-001809-088 | TALKINGTON, DIANE | Northeast Natural Energy LLC | .125 or greater | 1515/831 | 8-13 |
| WV-061-001809-089 | START, SANDRA J. | Northeast Natural Energy LLC | .125 or greater | 1515/819 | 8-13 |
| WV-061-001809-090 | SIDERS, ROBERT E. | Northeast Natural Energy LLC | .125 or greater | 1515/873 | 8-13 |
| WV-061-001809-092 | MIKOLAJCZYK, BRAD AND SUZANNE | Northeast Natural Energy LLC | .125 or greater | 1517/340 | 8-13 |
| WV-061-001809-093 | BOWKER, JUDITH K. AND MARK | Northeast Natural Energy LLC | .125 or greater | 1523/470 | 8-13 |
| WV-061-001809-094 | COLLINS, SR., JAMES C. AND PAMELA | Northeast Natural Energy LLC | .125 or greater | 1529/89 | 8-13 |
| WV-061-001809-095 | TALKINGTON, GARY | Northeast Natural Energy LLC | .125 or greater | 1530/762 | 8-13 |
| WV-061-001809-096 | BOWEN, MARGARET | Northeast Natural Energy LLC | .125 or greater | 1529/007 | 8-13 |
| WV-061-001809-097 | HAUSMAN, CHERYL M. | Northeast Natural Energy LLC | .125 or greater | 1530/15 | 8-13 |
| WV-061-001809-098 | TALKINGTON, DAVID | Northeast Natural Energy LLC | .125 or greater | 1530/7 | 8-13 |
| WV-061-001809-099 | HILLIARD, BETTY C. | Northeast Natural Energy LLC | .125 or greater | 1529/143 | 8-13 |

Received
Office of Oil & Gas
OCT 28 2015

4706101733

| | | | | | |
|---|---|---|---|---|---|
| WV-061-001809-100 | TALKINGTON, ROGER | Northeast Natural Energy LLC | .125 or greater | 1529/72 | 8-13 |
| WV-061-001809-101 | MONAK, CHERYL R. | Northeast Natural Energy LLC | .125 or greater | 1533/203 | 8-13 |
| WV-061-001809-103 | PHILLIPS, BETTY RUTH | Northeast Natural Energy LLC | .125 or greater | 1532/693 | 8-13 |
| WV-061-002971-001 | MCCLURE, MARIE EDDY | *Chesapeake Appalachia, LLC | .125 or greater | 1428/464 | 8-13 |
| WV-061-002971-002 | DUNCIL, ARTHUR ALLEN | *Chesapeake Appalachia, LLC | .125 or greater | 1439/337 | 8-13 |
| WV-061-002971-003 | DUNCIL, SALLY SUE | *Chesapeake Appalachia, LLC | .125 or greater | 1455/505 | 8-13 |
| WV-061-003476-001 | WEBER, NICHOLAS AND STEFANI | Northeast Natural Energy LLC | .125 or greater | 1515/821 | 8-13 |
| WV-061-001733-024 | HOOD, BONNIE JEAN MICHAEL | Northeast Natural Energy LLC | .125 or greater | 1503/122 | 8-12.1 |
| WV-061-001733-025 | WALKER, WILLIAM DALE | Northeast Natural Energy LLC | .125 or greater | 1503/108 | 8-12.1 |
| WV-061-001733-026 | WHITE, ROBERT LAVERE | Northeast Natural Energy LLC | .125 or greater | 1503/106 | 8-12.1 |
| WV-061-001733-027 | MICHAEL, LOUELLA PEARL CARR | Northeast Natural Energy LLC | .125 or greater | 1502/697 | 8-12.1 |
| WV-061-001733-028 | MICHAEL, JACKIE WILSON | Northeast Natural Energy LLC | .125 or greater | 1503/542 | 8-12.1 |
| WV-061-001733-029 | WILSON, MARGARET COLLINS | Northeast Natural Energy LLC | .125 or greater | 1506/417 | 8-12.1 |
| WV-061-001733-030 | MICHAEL, JOHN LUTHER | Northeast Natural Energy LLC | .125 or greater | 1503/874 | 8-12.1 |
| WV-061-001733-031 | REILY, SALLY ANN MICHAEL | Northeast Natural Energy LLC | .125 or greater | 1506/415 | 8-12.1 |
| WV-061-001733-032 | SPROUSE, KATHRYN P. | Northeast Natural Energy LLC | .125 or greater | 1503/677 | 8-12.1 |
| WV-061-001733-033 | SAGO, SANDRA SUE | Northeast Natural Energy LLC | .125 or greater | 1504/750 | 8-12.1 |
| WV-061-001733-034 | YEAGER, EDITH P. | Northeast Natural Energy LLC | .125 or greater | 1505/167 | 8-12.1 |
| WV-061-001733-035 | MORRIS, DONNA JOYCE MICHAEL | Northeast Natural Energy LLC | .125 or greater | 1504/764 | 8-12.1 |
| WV-061-001733-036 | JAMES, ERIC | Northeast Natural Energy LLC | .125 or greater | 1505/185 | 8-12.1 |
| WV-061-001733-037 | MAAS, CHARLENE A. | Northeast Natural Energy LLC | .125 or greater | 1504/766 | 8-12.1 |
| WV-061-001733-038 | MICHAEL, RICHARD STEPHEN | Northeast Natural Energy LLC | .125 or greater | 1507/820 | 8-12.1 |
| WV-061-001733-039 | OSBORNE, BILLY | Northeast Natural Energy LLC | .125 or greater | 1507/743 | 8-12.1 |
| WV-061-001733-040 | SHELTON, DONNA JEAN | Northeast Natural Energy LLC | .125 or greater | 1511/637 | 8-12.1 |
| WV-061-001733-042 | OSBORNE, CECIL EDWARD AND MARIAN | Northeast Natural Energy LLC | .125 or greater | 1507/814 | 8-12.1 |
| WV-061-001733-043 | NANNI, PATRICIA T. | Northeast Natural Energy LLC | .125 or greater | 1511/799 | 8-12.1 |
| WV-061-001733-044 | JAMES, CHRISTINA | Northeast Natural Energy LLC | .125 or greater | 1507/413 | 8-12.1 |
| WV-061-001733-045 | GREEN, RODNEY AND SUSAN | Northeast Natural Energy LLC | .125 or greater | 1510/440 | 8-12.1 |
| WV-061-001733-046 | SURFACE, BETTY | Northeast Natural Energy LLC | .125 or greater | 1510/685 | 8-12.1 |
| WV-061-001733-047 | SCOTT, FREDA | Northeast Natural Energy LLC | .125 or greater | 1510/404 | 8-12.1 |
| WV-061-001733-048 | LIBERTY, THOMAS S. AND SHIRLEY J. | Northeast Natural Energy LLC | .125 or greater | 1511/809 | 8-12.1 |
| WV-061-001733-049 | KELLEY, MIKE AND KATRINA | Northeast Natural Energy LLC | .125 or greater | 1510/381 | 8-12.1 |
| WV-061-001733-050 | KELLEY, ROBIN AND DEBRA | Northeast Natural Energy LLC | .125 or greater | 1510/611 | 8-12.1 |
| WV-061-001733-051 | SWIGER, PATRICIA A. AND RONALD D. | Northeast Natural Energy LLC | .125 or greater | 1510/412 | 8-12.1 |
| WV-061-001733-052 | LIBERTY, RALPH GLENN AND LINDA M. | Northeast Natural Energy LLC | .125 or greater | 1511/838 | 8-12.1 |
| WV-061-001733-053 | MCCOY, JAMES PAUL AND ROBERTA R. | Northeast Natural Energy LLC | .125 or greater | 1510/609 | 8-12.1 |
| WV-061-001733-054 | LIBERTY, DANIEL R. AND CAROLYN D. | Northeast Natural Energy LLC | .125 or greater | 1511/779 | 8-12.1 |
| WV-061-001733-055 | MACE, DONNA AND DORSEY | Northeast Natural Energy LLC | .125 or greater | 1510/66 | 8-12.1 |
| WV-061-001733-056 | DUNN, JANET & LAWRENCE | Northeast Natural Energy LLC | .125 or greater | 1511/840 | 8-12.1 |
| WV-061-001733-057 | MATLICK, MILDRED | Northeast Natural Energy LLC | .125 or greater | 1512/715 | 8-12.1 |
| WV-061-001733-058 | RUDASH, DIANE S. AND WILLIAM | Northeast Natural Energy LLC | .125 or greater | 1510/687 | 8-12.1 |
| WV-061-001733-059 | GREEN, RICKEY A. AND LEILA F. | Northeast Natural Energy LLC | .125 or greater | 1512/701 | 8-12.1 |
| WV-061-001733-060 | TENNANT, NANCY | Northeast Natural Energy LLC | .125 or greater | 1513/271 | 8-12.1 |
| WV-061-001733-061 | SIDERS, ROBERT E. | Northeast Natural Energy LLC | .125 or greater | 1516/211 | 8-12.1 |
| WV-061-001733-062 | MIKOLAJCZYK, BRAD AND SUZA | Northeast Natural Energy LLC | .125 or greater | 1516/0761 | 8-12.1 |
| WV-061-001733-063 | BOWKER, JUDITH K. AND MARK | Northeast Natural Energy LLC | .125 or greater | 1521/688 | 8-12.1 |
| WV-061-003280-001 | CHESAPEAKE APPALACHIA LLC | *Chesapeake Appalachia, LLC | .125 or greater | 1488/801 | 8-12.1 |
| WV-061-003476-001 | WEBER, NICHOLAS AND STEFANI | Northeast Natural Energy LLC | .125 or greater | 1515/821 | 8-12.1 |
| WV-061-003578-001 | STATOIL USA ONSHORE PROPERTIES | *Statoil USA Onshore Properties | .125 or greater | 1488/721 | 8-19 |
| WV-061-001241-001 | AMES, III, HENRY PECK | *Chesapeake Appalachia, LLC | .125 or greater | 1368/339 | 8-23 |
| WV-061-001245-001 | AMES, III, HENRY PECK | *Chesapeake Appalachia, LLC | .125 or greater | 1368/351 | 7-8 |
| WV-061-002715-001 | EDDY, LINDA SUE | *Chesapeake Appalachia, LLC | .125 or greater | 1425/437 | 7-8 |
| WV-061-002715-002 | LEMLEY, DENZIL RAY | *Chesapeake Appalachia, LLC | .125 or greater | 1425/443 | 7-8 |
| WV-061-002715-003 | BREWER, RAYMOND | *Chesapeake Appalachia, LLC | .125 or greater | 1425/729 | 7-8 |

Received
Office of Oil & Gas
OCT 28 2015

| | | | | | |
|---|---|---|---|---|---|
| WV-061-002715-004 | SHULTZ, JAMES ROSS | *Chesapeake Appalachia, LLC | .125 or greater | 1425/502 | 7-8 |
| WV-061-002715-005 | MEYERS, DOLORES | *Chesapeake Appalachia, LLC | .125 or greater | 1426/147 | 7-8 |
| WV-061-002715-006 | LEMLEY, ARTIE | *Chesapeake Appalachia, LLC | .125 or greater | 1427/363 | 7-8 |
| WV-061-002715-007 | BREWER, JAMES EUGENE | *Chesapeake Appalachia, LLC | .125 or greater | 1425/717 | 7-8 |
| WV-061-002715-008 | FOX, JOHN PAUL | *Chesapeake Appalachia, LLC | .125 or greater | 1425/545 | 7-8 |
| WV-061-002715-011 | LEMLEY, CAROL F. | *Chesapeake Appalachia, LLC | .125 or greater | 1425/293 | 7-8 |
| WV-061-002715-012 | REXROAD, CHARLOTTE | *Chesapeake Appalachia, LLC | .125 or greater | 1425/287 | 7-8 |
| WV-061-002715-013 | MUTTER, MARY | *Chesapeake Appalachia, LLC | .125 or greater | 1425/525 | 7-8 |
| WV-061-002715-014 | FRANCE, SHIRLEY | *Chesapeake Appalachia, LLC | .125 or greater | 1425/723 | 7-8 |
| WV-061-002715-015 | HEADLEY, DONALD | *Chesapeake Appalachia, LLC | .125 or greater | 1426/135 | 7-8 |
| WV-061-002715-016 | STRANGE, BARBAR SUE | *Chesapeake Appalachia, LLC | .125 or greater | 1426/782 | 7-8 |
| WV-061-002715-017 | HEADLEY, JAMES | *Chesapeake Appalachia, LLC | .125 or greater | 1425/699 | 7-8 |
| WV-061-002715-018 | JANES, JENNIE | *Chesapeake Appalachia, LLC | .125 or greater | 1425/687 | 7-8 |
| WV-061-002715-019 | PERRY, NAOMI | *Chesapeake Appalachia, LLC | .125 or greater | 1426/141 | 7-8 |
| WV-061-002715-020 | HEADLEY, RICHARD | *Chesapeake Appalachia, LLC | .125 or greater | 1425/693 | 7-8 |
| WV-061-002715-021 | GORMAN, OLLIE | *Chesapeake Appalachia, LLC | .125 or greater | 1425/705 | 7-8 |
| WV-061-002715-022 | MERCER, JOSEPH T. | *Chesapeake Appalachia, LLC | .125 or greater | 1429/705 | 7-8 |
| WV-061-002715-023 | BROKAW, LORUMA B. | *Chesapeake Appalachia, LLC | .125 or greater | 1430/71 | 7-8 |
| WV-061-002715-024 | JONES, DEBRA F. | *Chesapeake Appalachia, LLC | .125 or greater | 1425/471 | 7-8 |
| WV-061-002715-025 | CRABTREE, JANET D. | *Chesapeake Appalachia, LLC | .125 or greater | 1427/581 | 7-8 |
| WV-061-002715-026 | JONES, JOHN C. AND PAULINE | *Chesapeake Appalachia, LLC | .125 or greater | 1427/575 | 7-8 |
| WV-061-002715-027 | JONES, ALBERTA R., PENNY QUICKLE, BILLY WAYNE JONES, AND SHERRY MAXWELL | *Chesapeake Appalachia, LLC | .125 or greater | 1428/406 | 7-8 |
| WV-061-002715-028 | JONES, DAVID A. | *Chesapeake Appalachia, LLC | .125 or greater | 1426/751 | 7-8 |
| WV-061-002715-029 | MALLERNEE, PATRICIA K. | *Chesapeake Appalachia, LLC | .125 or greater | 1426/745 | 7-8 |
| WV-061-002715-030 | SIMPLICAN, CONNIE J. | *Chesapeake Appalachia, LLC | .125 or greater | 1425/431 | 7-8 |
| WV-061-002715-031 | JONES, THOMAS D. | *Chesapeake Appalachia, LLC | .125 or greater | 1425/425 | 7-8 |
| WV-061-002715-032 | YOST, LORETTA J. | *Chesapeake Appalachia, LLC | .125 or greater | 1427/200 | 7-8 |
| WV-061-002715-033 | JONES, TRISHA | *Chesapeake Appalachia, LLC | .125 or greater | 1429/317 | 7-8 |
| WV-061-002715-034 | JONES, GARY C. | *Chesapeake Appalachia, LLC | .125 or greater | 1426/739 | 7-8 |
| WV-061-002715-035 | HALL, MARY BREWER | *Chesapeake Appalachia, LLC | .125 or greater | 1425/711 | 7-8 |
| WV-061-002715-036 | WERNETTE, JEANNE | *Chesapeake Appalachia, LLC | .125 or greater | 1427/700 | 7-8 |
| WV-061-002715-037 | JONES, STEVE | *Chesapeake Appalachia, LLC | .125 or greater | 1429/311 | 7-8 |
| WV-061-002715-038 | EDDY, ALMEADA J. | *Chesapeake Appalachia, LLC | .125 or greater | 1428/726 | 7-8 |
| WV-061-002715-039 | GEE, PAULINE | *Chesapeake Appalachia, LLC | .125 or greater | 1425/519 | 7-8 |
| WV-061-002715-040 | HANDO, ANNE YVONNE AND JOHN | *Chesapeake Appalachia, LLC | .125 or greater | 1427/821 | 7-8 |
| WV-061-002715-041 | BONFILI, REBECCA | *Chesapeake Appalachia, LLC | .125 or greater | 1427/827 | 7-8 |
| WV-061-002715-042 | MERCER, FRED B. AND DORRIS | *Chesapeake Appalachia, LLC | .125 or greater | 1427/833 | 7-8 |
| WV-061-002715-043 | MERCER, DAVID | *Chesapeake Appalachia, LLC | .125 or greater | 1427/815 | 7-8 |
| WV-061-002715-044 | SUDER, HELEN L. AND MILFORD B. | *Chesapeake Appalachia, LLC | .125 or greater | 1429/830 | 7-8 |
| WV-061-002715-045 | MERRIFIELD, THORNTOWN AND ALBERTA | *Chesapeake Appalachia, LLC | .125 or greater | 1428/442 | 7-8 |
| WV-061-002715-046 | HATFIELD, SALLY JO AND GERALD W. | *Chesapeake Appalachia, LLC | .125 or greater | 1428/171 | 7-8 |
| WV-061-002715-047 | HAUGHT, MARK R. AND CYNTHIA | *Chesapeake Appalachia, LLC | .125 or greater | 1438/578 | 7-8 |
| WV-061-002715-048 | VUGRINEC, JONI L. AND JAMES | *Chesapeake Appalachia, LLC | .125 or greater | 1442/535 | 7-8 |
| WV-061-002715-049 | HAUGHT, ANDY LEE AND LISA | *Chesapeake Appalachia, LLC | .125 or greater | 1445/115 | 7-8 |
| WV-061-002715-050 | PHILLIPS, THOMAS L. | *Chesapeake Appalachia, LLC | .125 or greater | 1455/403 | 7-8 |
| WV-061-002715-051 | PHILLIPS, ANTHONY M. | *Chesapeake Appalachia, LLC | .125 or greater | 1468/203 | 7-8 |
| WV-061-002800-001 | WHARTON, JOSEPH THOMAS | *Chesapeake Appalachia, LLC | .125 or greater | 1434/228 | 7-8 |
| WV-061-002800-002 | LEMLEY, KYLE AND PAULA | *Chesapeake Appalachia, LLC | .125 or greater | 1431/436 | 7-8 |
| WV-061-002800-003 | CALVERT, CHARLES W. | *Chesapeake Appalachia, LLC | .125 or greater | 1431/800 | 7-8 |
| WV-061-003549-001 | WILSON, DAVID L | Northeast Natural Energy LLC | .125 or greater | 1525/214 | 7-8 |
| WV-061-003549-002 | JOHN PAUL FOX ESTATE | Northeast Natural Energy LLC | .125 or greater | 1524/291 | 7-8 |
| WV-061-003549-003 | WILSON, RICHARD N. | Northeast Natural Energy LLC | .125 or greater | 1525/226 | 7-8 |
| WV-061-003549-004 | SUDER, HELEN L. AND MILFORD B. | Northeast Natural Energy LLC | .125 or greater | 1525/224 | 7-8 |
| WV-061-001080-001 | ZASTROW, LORITA MARIE AND STEVEN R. | Northeast Natural Energy LLC | .125 or greater | 1500/135 | 7-10.1 |

Received
Office of Oil & Gas
OCT 28 2015

4706101733

| | | | | | |
|---|---|---|---|---|---|
| WV-061-001080-002 | HENRY, DORIS MAE | Northeast Natural Energy LLC | .125 or greater | 1500/133 | 7-10.1 |
| WV-061-001080-003 | MAKIN, LINDA LORRAINE AND JAMES EARL | Northeast Natural Energy LLC | .125 or greater | 1500/137 | 7-10.1 |
| WV-061-001080-004 | HENRY, KEITH AND IDA | Northeast Natural Energy LLC | .125 or greater | 1500/390 | 7-10.1 |
| WV-061-001080-005 | FULTZ, BETTY AND DANIEL | Northeast Natural Energy LLC | .125 or greater | 1500/266 | 7-10.1 |
| WV-061-001080-006 | SINE, ERNEST LEROY | Northeast Natural Energy LLC | .125 or greater | 1500/268 | 7-10.1 |
| WV-061-001080-007 | HADLEY, RONALD E. | Northeast Natural Energy LLC | .125 or greater | 1505/163 | 7-10.1 |
| WV-061-001080-008 | SINE, MARY ANN | Northeast Natural Energy LLC | .125 or greater | 1505/155 | 7-10.1 |
| WV-061-001080-009 | COLLINS, JO ANN | Northeast Natural Energy LLC | .125 or greater | 1505/379 | 7-10.1 |
| WV-061-001080-010 | LENTZ, SUSAN RANAE | Northeast Natural Energy LLC | .125 or greater | 1507/395 | 7-10.1 |
| WV-061-001080-011 | SINE, DOROTHY | Northeast Natural Energy LLC | .125 or greater | 1507/271 | 7-10.1 |
| WV-061-001080-012 | SINE, LARRY | Northeast Natural Energy LLC | .125 or greater | 1506/706 | 7-10.1 |
| WV-061-001080-013 | PIRIE, MARY | Northeast Natural Energy LLC | .125 or greater | 1506/775 | 7-10.1 |
| WV-061-001080-014 | SINE, PHILLIP | Northeast Natural Energy LLC | .125 or greater | 1506/770 | 7-10.1 |
| WV-061-001080-015 | MILLER, JR., PERRY WILLIAM | Northeast Natural Energy LLC | .125 or greater | 1509/244 | 7-10.1 |
| WV-061-001080-016 | SINE, SUSAN J. | Northeast Natural Energy LLC | .125 or greater | 1508/620 | 7-10.1 |
| WV-061-001080-017 | HOUCHIN, BEVERLY A. | Northeast Natural Energy LLC | .125 or greater | 1508/618 | 7-10.1 |
| WV-061-001080-018 | MILLER, PHILLIP EUGENE | Northeast Natural Energy LLC | .125 or greater | 1506/762 | 7-10.1 |
| WV-061-001080-020 | HENRY, NANCY JANE | Northeast Natural Energy LLC | .125 or greater | 1506/766 | 7-10.1 |
| WV-061-001080-021 | COLLINS, DARREL ROY | Northeast Natural Energy LLC | .125 or greater | 1510/91 | 7-10.1 |
| WV-061-001080-022 | MILLER, DONALD KEITH AND TAMI | Northeast Natural Energy LLC | .125 or greater | 1511/787 | 7-10.1 |
| WV-061-001080-023 | SINE, JAMES R. | Northeast Natural Energy LLC | .125 or greater | 1511/763 | 7-10.1 |
| WV-061-001080-024 | COLLINS, LARRY G. | Northeast Natural Energy LLC | .125 or greater | 1510/516 | 7-10.1 |
| WV-061-001080-025 | HENRY, KATHRYN A. | Northeast Natural Energy LLC | .125 or greater | 1510/643 | 7-10.1 |
| WV-061-001080-026 | COLLINS, CINDY SUE | Northeast Natural Energy LLC | .125 or greater | 1523/738 | 7-10.1 |
| WV-061-001080-027 | COLLINS, PAUL MARVIN | Northeast Natural Energy LLC | .125 or greater | 1523/736 | 7-10.1 |
| WV-061-001080-028 | COLLINS, ROBERT LEE | Northeast Natural Energy LLC | .125 or greater | 1523/726 | 7-10.1 |
| WV-061-001080-029 | ROGERS, LAURA A. | Northeast Natural Energy LLC | .125 or greater | 1534/78 | 7-10.1 |

*See Attachment

Received
Office of Oil & Gas
OCT 28 2015

4706101733

Chesapeake Appalachia, LLC.

Northeast Natural Energy
Assignment
BK 120/769

Received
Office of Oil & Gas
OCT 28 2015

4706101733

Statoil USA Onshore Properties, Inc.

Statoil USA Onshore Properties, Inc.
Lease
DR 1488/721
Statoil USA Onshore Properties, Inc.

Northeast Natural Energy LLC
Assignment
AR 120/769

Received
Office of Oil & Gas
OCT 28 2015

4706101733

northeast
NATURAL ENERGY

September 21, 2015

WV Department of Environmental Protection
Office of Oil and Gas Management
601 57th Street, SE
Charleston, West Virginia 25304

RE: Fisher 1H, 3H, 5H, and 9H

Dear Permit Reviewer:

Please be advised that Northeast Natural Energy LLC has the right to drill, extract and produce the minerals beneath the road identified as Upper Kings Run Road (State Route 23/5) on the enclosed survey plat.

Sincerely,

Jeannie Morgan Johnson, CPL
Vice President – Land Operations

Enclosure

Received
Office of Oil & Gas
OCT 28 2015

WW-6AC
(1/12)

4706101733

# STATE OF WEST VIRGINIA
# DEPARTMENT OF ENVIRONMENTAL PROTECTION, OFFICE OF OIL AND GAS
## NOTICE CERTIFICATION

**Date of Notice Certification:** 10/26/2015

**API No.** 47- _____ - _____
**Operator's Well No.** Fisher 1H
**Well Pad Name:** Fisher

**Notice has been given:**
Pursuant to the provisions in West Virginia Code § 22-6A, the Operator has provided the required parties with the Notice Forms listed below for the tract of land as follows:

| | | | | |
|---|---|---|---|---|
| State: | West Virginia | UTM NAD 83 | Easting: | 567407.4 |
| County: | Monongalia | | Northing: | 4394328.2 |
| District: | Clay | Public Road Access: | | State Route 218 (Daybrook Road) |
| Quadrangle: | Blacksville | Generally used farm name: | | Fisher |
| Watershed: | Dunkard Creek | | | |

Pursuant to West Virginia Code § 22-6A-7(b), every permit application filed under this section shall be on a form as may be prescribed by the secretary, shall be verified and shall contain the following information: (14) A certification from the operator that (i) it has provided the owners of the surface described in subdivisions (1), (2) and (4), subsection (b), section ten of this article, the information required by subsections (b) and (c), section sixteen of this article; (ii) that the requirement was deemed satisfied as a result of giving the surface owner notice of entry to survey pursuant to subsection (a), section ten of this article six-a; or (iii) the notice requirements of subsection (b), section sixteen of this article were waived in writing by the surface owner; and Pursuant to West Virginia Code § 22-6A-11(b), the applicant shall tender proof of and certify to the secretary that the notice requirements of section ten of this article have been completed by the applicant.

| Pursuant to West Virginia Code § 22-6A, the Operator has attached proof to this Notice Certification that the Operator has properly served the required parties with the following: *PLEASE CHECK ALL THAT APPLY | OOG OFFICE USE ONLY |
|---|---|
| ☐ 1. NOTICE OF SEISMIC ACTIVITY or ■ NOTICE NOT REQUIRED BECAUSE NO SEISMIC ACTIVITY WAS CONDUCTED | ☑ RECEIVED/ NOT REQUIRED |
| ■ 2. NOTICE OF ENTRY FOR PLAT SURVEY or ☐ NO PLAT SURVEY WAS CONDUCTED | ☑ RECEIVED |
| ■ 3. NOTICE OF INTENT TO DRILL or ☐ NOTICE NOT REQUIRED BECAUSE NOTICE OF ENTRY FOR PLAT SURVEY WAS CONDUCTED or ☐ WRITTEN WAIVER BY SURFACE OWNER (PLEASE ATTACH) | ☑ RECEIVED/ NOT REQUIRED |
| ■ 4. NOTICE OF PLANNED OPERATION | ☑ RECEIVED |
| ■ 5. PUBLIC NOTICE | ☑ RECEIVED |
| ■ 6. NOTICE OF APPLICATION | ☑ RECEIVED |

**Required Attachments:**
The Operator shall attach to this Notice Certification Form all Notice Forms and Certifications of Notice that have been provided to the required parties and/or any associated written waivers. For the Public Notice, the operator shall attach a copy of the Class II Legal Advertisement with publication date verification or the associated Affidavit of Publication. The attached Notice Forms and Certifications of Notice shall serve as proof that the required parties have been noticed as required under West Virginia Code § 22-6A. Pursuant to West Virginia Code § 22-6A-11(b), the Certification of Notice to the person may be made by affidavit of personal service, the return receipt card or other postal receipt for certified mailing.

Received
Office of Oil & Gas
OCT 28 2015

WW-6AC
(1/12)

4706101733

**Certification of Notice is hereby given:**

THEREFORE, I Hollie M. Medley, have read and understand the notice requirements within West Virginia Code § 22-6A. I certify that as required under West Virginia Code § 22-6A, I have served the attached copies of the Notice Forms, identified above, to the required parties through personal service, by registered mail or by any method of delivery that requires a receipt or signature confirmation. I certify under penalty of law that I have personally examined and am familiar with the information submitted in this Notice Certification and all attachments, and that based on my inquiry of those individuals immediately responsible for obtaining the information, I believe that the information is true, accurate and complete. I am aware that there are significant penalties for submitting false information, including the possibility of fine and imprisonment.

| | | | |
|---|---|---|---|
| Well Operator: | Northeast Natural Energy LLC | Address: | 707 Virginia Street East, Suite 1200 |
| By: | Hollie M. Medley | | Charleston, WV 25301 |
| Its: | Regulatory Coordinator | Facsimile: | 304-241-5972 |
| Telephone: | 304-241-5752, ext. 7108 | Email: | hmedley@nne-llc.com |

Hollie M. Medley

NOTARY SEAL
OFFICIAL SEAL
NOTARY PUBLIC
STATE OF WEST VIRGINIA
Kristen M. Vernon
22 Pointe Drive
Morgantown, WV 26508
My Commission Expires January 28, 2020

Subscribed and sworn before me this 26th day of October 2015.

Kristen Notary Public

My Commission Expires January 28, 2020

**Oil and Gas Privacy Notice:**

The Office of Oil and Gas processes your personal information, such as name, address and telephone number, as part of our regulatory duties. Your personal information may be disclosed to other State agencies or third parties in the normal course of business or as needed to comply with statutory or regulatory requirements, including Freedom of Information Act requests. Our office will appropriately secure your personal information. If you have any questions about our use or your personal information, please contact DEP's Chief Privacy Officer at depprivacyofficer@wv.gov.

Received
Office of Oil & Gas
OCT 28 2015



4706101733

WW-6A
(9-13)

API NO. 47- ____ - ____
OPERATOR WELL NO. Fishor 1H
Well Pad Name: Fishor

**STATE OF WEST VIRGINIA**
**DEPARTMENT OF ENVIRONMENTAL PROTECTION, OFFICE OF OIL AND GAS**
**NOTICE OF APPLICATION**

**Notice Time Requirement:** notice shall be provided no later than the **filing date of permit application.**

**Date of Notice:** 10/14/2015 **Date Permit Application Filed:** 10/24/2015

**Notice of:**

☑ PERMIT FOR ANY WELL WORK ☐ CERTIFICATE OF APPROVAL FOR THE CONSTRUCTION OF AN IMPOUNDMENT OR PIT

**Delivery method pursuant to West Virginia Code § 22-6A-10(b)**

☐ PERSONAL SERVICE ☑ REGISTERED MAIL ☐ METHOD OF DELIVERY THAT REQUIRES A RECEIPT OR SIGNATURE CONFIRMATION

Pursuant to W. Va. Code § 22-6A-10(b) no later than the filing date of the application, the applicant for a permit for any well work or for a certificate of approval for the construction of an impoundment or pit as required by this article shall deliver, by personal service or by registered mail or by any method of delivery that requires a receipt or signature confirmation, copies of the application, the erosion and sediment control plan required by section seven of this article, and the well plat to each of the following persons: (1) The owners of record of the surface of the tract on which the well is or is proposed to be located; (2) The owners of record of the surface tract or tracts overlying the oil and gas leasehold being developed by the proposed well work, if the surface tract is to be used for roads or other land disturbance as described in the erosion and sediment control plan submitted pursuant to subsection (c), section seven of this article; (3) The coal owner, operator or lessee, in the event the tract of land on which the well proposed to be drilled is located [sic] is known to be underlain by one or more coal seams; (4) The owners of record of the surface tract or tracts overlying the oil and gas leasehold being developed by the proposed well work, if the surface tract is to be used for the placement, construction, enlargement, alteration, repair, removal or abandonment of any impoundment or pit as described in section nine of this article; (5) Any surface owner or water purveyor who is known to the applicant to have a water well, spring or water supply source located within one thousand five hundred feet of the center of the well pad which is used to provide water for consumption by humans or domestic animals; and (6) The operator of any natural gas storage field within which the proposed well work activity is to take place. (c)(1) If more than three tenants in common or other co-owners of interests described in subsection (b) of this section hold interests in the lands, the applicant may serve the documents required upon the person described in the records of the sheriff required to be maintained pursuant to section eight, article one, chapter eleven-a of this code. (2) Notwithstanding any provision of this article to the contrary, notice to a lien holder is not notice to a landowner, unless the lien holder is the landowner. W. Va. Code R. § 35-8-5.7.a requires, in part, that the operator shall also provide the Well Site Safety Plan ("WSSP") to the surface owner and any water purveyor or surface owner subject to notice and water testing as provided in section 15 of this rule.

☑ Application Notice ☑ WSSP Notice ☑ E&S Plan Notice ☑ Well Plat Notice is hereby provided to:

☑ SURFACE OWNER(s)
Name: See Attachment
Address: ____
Name: ____
Address: ____

☑ SURFACE OWNER(s) (Road and/or Other Disturbance)
Name: See Attachment
Address: ____
Name: ____
Address: ____

☐ SURFACE OWNER(s) (Impoundments or Pits)
Name: ____
Address: ____

☑ COAL OWNER OR LESSEE
Name: See Attachment
Address: ____

☐ COAL OPERATOR
Name: ____
Address: ____

☑ SURFACE OWNER OF WATER WELL AND/OR WATER PURVEYOR(s)
Name: See Attachment
Address: ____

☐ OPERATOR OF ANY NATURAL GAS STORAGE FIELD
Name: ____
Address: ____

*Please attach additional forms if necessary

Received
Office of Oil & Gas
OCT 28 2015

WW-6A
(8-13)

API NO. 47-_____-_____
OPERATOR WELL NO. Fisher 1H
Well Pad Name: Fisher

**Notice is hereby given:**
Pursuant to West Virginia Code § 22-6A-10(b), notice is hereby given that the undersigned well operator has applied for a permit for well work or for a certificate of approval for the construction of an impoundment or pit.

**This Notice Shall Include:**
Pursuant to W. Va. Code § 22-6A-10(b), this notice shall include: (1) copies of the application; (2) the erosion and sediment control plan required by section seven of this article; and (3) the well plat.

Pursuant to W. Va. Code § 22-6A-10(f), this notice shall include: (1) a statement of the time limits for filing written comments; (2) who may file written comments; (3) the name and address of the secretary for the purpose of filing the comments and obtaining additional information; and (4) a statement that the persons may request, at the time of submitting written comments, notice of the permit decision and a list of persons qualified to test water.

Pursuant to W. Va. Code R. § 35-8-5.7.a, the operator shall provide the Well Site Safety Plan to the surface owner and any water purveyor or surface owner subject to notice and water testing as provided in section 15 of this rule.

Pursuant to W. Va. Code R. § 35-8-15.2.c, this notice shall: (1) contain a statement of the surface owner's and water purveyor's right to request sampling and analysis; (2) advise the surface owner and water purveyor of the rebuttable presumption for contamination or deprivation of a fresh water source or supply; advise the surface owner and water purveyor that refusal to allow the operator to conduct a pre-drilling water well test constitutes a method to rebut the presumption of liability; (3) advise the surface owner and water purveyor of his or her independent right to sample and analyze any water supply at his or her own expense; advise the surface owner and water purveyor whether or not the operator will utilize an independent laboratory to analyze any sample; and (4) advise the surface owner and or water purveyor that he or she can obtain from the Chief a list of water testing laboratories in the subject area capable of and qualified to test water supplies in accordance with standard acceptable methods.

Additional information related to horizontal drilling may be obtained from the Secretary, at the WV Department of Environmental Protection headquarters, located at 601 57th Street, SE, Charleston, WV 25304 (304-926-0450) or by visiting www.dep.wv.gov/oil-and-gas/pages/default.aspx.

Received
Office of Oil & Gas
OCT 28 2015

**Well Location Restrictions**
Pursuant to W. Va. Code § 22-6A-12, Wells may not be drilled within two hundred fifty feet measured horizontally from any existing water well or developed spring used for human or domestic animal consumption. The center of well pads may not be located within six hundred twenty-five feet of an occupied dwelling structure, or a building two thousand five hundred square feet or larger used to house or shelter dairy cattle or poultry husbandry. This limitation is applicable to those wells, developed springs, dwellings or agricultural buildings that existed on the date a notice to the surface owner of planned entry for surveying or staking as provided in section ten of this article or a notice of intent to drill a horizontal well as provided in subsection (b), section sixteen of this article was provided, whichever occurs first, and to any dwelling under construction prior to that date. This limitation may be waived by written consent of the surface owner transmitted to the department and recorded in the real property records maintained by the clerk of the county commission for the county in which such property is located. Furthermore, the well operator may be granted a variance by the secretary from these distance restrictions upon submission of a plan which identifies the sufficient measures, facilities or practices to be employed during well site construction, drilling and operations. The variance, if granted, shall include terms and conditions the department requires to ensure the safety and protection of affected persons and property. The terms and conditions may include insurance, bonding and indemnification, as well as technical requirements. (b) No well pad may be prepared or well drilled within one hundred feet measured horizontally from any perennial stream, natural or artificial lake, pond or reservoir, or a wetland, or within three hundred feet of a naturally reproducing trout stream. No well pad may be located within one thousand feet of a surface or ground water intake of a public water supply. The distance from the public water supply as identified by the department shall be measured as follows: (1) For a surface water intake on a lake or reservoir, the distance shall be measured from the boundary of the lake or reservoir. (2) For a surface water intake on a flowing stream, the distance shall be measured from a semicircular radius extending upstream of the surface water intake. (3) For a groundwater source, the distance shall be measured from the wellhead or spring. The department may, in its discretion, waive these distance restrictions upon submission of a plan identifying sufficient measures, facilities or practices to be employed during well site construction, drilling and operations to protect the waters of the state. A waiver, if granted, shall impose any permit conditions as the secretary considers necessary. (c) Notwithstanding the foregoing provisions of this section, nothing contained in this section prevents an operator from conducting the activities permitted or authorized by a Clean Water Act Section 404 permit or other approval from the United States Army Corps of Engineers within any waters of the state or within the restricted areas referenced in this section. (d) The well location restrictions set forth in this section shall not apply to any well on a multiple well pad if at least one of the wells was permitted prior to the effective date of this article. (e) The secretary shall, by December 31, 2012, report to the Legislature on the noise, light, dust and volatile organic compounds generated by the drilling of horizontal wells as they relate to the well location restrictions regarding occupied dwelling structures pursuant to this section. Upon a finding, if any, by the secretary that the well location restrictions regarding occupied dwelling structures are inadequate or otherwise require alteration to address the items

examined in the study required by this subsection, the secretary shall have the authority to propose for promulgation legislative rules establishing guidelines and procedures regarding reasonable levels of noise, light, dust and volatile organic compounds relating to drilling horizontal wells, including reasonable means of mitigating such factors, if necessary.

**Water Well Testing:**
Pursuant to West Virginia Code § 22-6A-10(d), notification shall be made, with respect to surface landowners identified in subsection (b) or water purveyors identified in subdivision (5), subsection (b) of this section, of the opportunity for testing their water well. The operator shall provide an analysis to such surface landowner or water purveyor at their request.

**Water Testing Laboratories:**
Pursuant to West Virginia Code § 22-6A-10(i), persons entitled to notice pursuant to subsection (b) of this section may contact the department to ascertain the names and locations of water testing laboratories in the subject area capable and qualified to test water supplies in accordance with standard accepted methods. In compiling that list of names the department shall consult with the state Bureau for Public Health and local health departments. A surface owner and water purveyor has an independent right to sample and analyze any water supply at his or her own expense. The laboratory utilized by the operator shall be approved by the agency as being certified and capable of performing sample analyses in accordance with this section.

**Rebuttable Presumption for Contamination or Deprivation of a Fresh Water Source or Supply:**

W. Va. Code § 22-6A-18 requires that (b) unless rebutted by one of the defenses established in subsection (c) of this section, in any action for contamination or deprivation of a fresh water source or supply within one thousand five hundred feet of the center of the well pad for horizontal well, there is a rebuttable presumption that the drilling and the oil or gas well or either was the proximate cause of the contamination or deprivation of the fresh water source or supply. (c) In order to rebut the presumption of liability established in subsection (b) of this section, the operator must prove by a preponderance of the evidence one of the following defenses: (1) The pollution existed prior to the drilling or alteration activity as determined by a predrilling or prealteration water well test. (2) The landowner or water purveyor refused to allow the operator access to the property to conduct a predrilling or prealteration water well test. (3) The water supply is not within one thousand five hundred feet of the well. (4) The pollution occurred more than six months after completion of drilling or alteration activities. (5) The pollution occurred as the result of some cause other than the drilling or alteration activity. (d) Any operator electing to preserve its defenses under subdivision (1), subsection (c) of this section shall retain the services of an independent certified laboratory to conduct the predrilling or prealteration water well test. A copy of the results of the test shall be submitted to the department and the surface owner or water purveyor in a manner prescribed by the secretary. (e) Any operator shall replace the water supply of an owner of interest in real property who obtains all or part of that owner's supply of water for domestic, agricultural, industrial or other legitimate use from an underground or surface source with a comparable water supply where the secretary determines that the water supply has been affected by contamination, diminution or interruption proximately caused by the oil or gas operation, unless waived in writing by that owner. (f) The secretary may order the operator conducting the oil or gas operation to: (1) Provide an emergency drinking water supply within twenty-four hours; (2) Provide temporary water supply within seventy-two hours; (3) Within thirty days begin activities to establish a permanent water supply or submit a proposal to the secretary outlining the measures and timetables to be used in establishing a permanent supply. The total time in providing a permanent water supply may not exceed two years. If the operator demonstrates that providing a permanent replacement water supply cannot be completed within two years, the secretary may extend the time frame on case-by-case basis; and (4) Pay all reasonable costs incurred by the real property owner in securing a water supply. (g) A person as described in subsection (b) of this section aggrieved under the provisions of subsections (b), (e) or (f) of this section may seek relief in court... (i) Notwithstanding the denial of the operator of responsibility for the damage to the real property owner's water supply or the status of any appeal on determination of liability for the damage to the real property owner's water supply, the operator may not discontinue providing the required water service until authorized to do so by the secretary or a court of competent jurisdiction.

**Written Comment:**
Pursuant to West Virginia Code § 22-6A-11(a), all persons described in subsection (b), section ten of this article may file written comments with the secretary as to the location or construction of the applicant's proposed well work within thirty days after the application is filed with the secretary. All persons described in West Virginia Code § 22-6A-10(b) may file written comments as to the location or construction of the applicant's proposed well work to the Secretary at:

Received
Office of Oil & Gas
OCT 28 2015

Chief, Office of Oil and Gas
Department of Environmental Protection
601 57th St. SE
Charleston, WV 25304
(304) 926-0450

Such persons may request, at the time of submitting written comments, notice of the permit decision and a list of persons qualified to test water. **NOTE: YOU ARE NOT REQUIRED TO FILE ANY COMMENT.**

WW-6A
(8-13)

API NO. 47-_____-_____
OPERATOR WELL NO. Fisher 1H
Well Pad Name: Fisher

**Time Limits and Methods for Filing Comments.**

The law requires these materials to be served on or before the date the operator files its Application. You have **THIRTY (30) DAYS** after the filing date to file your comments. Comments must be filed in person or received in the mail by the Chief's office by the time stated above. You may call the Chief's office to be sure of the date. Check with your postmaster to ensure adequate delivery time or to arrange special expedited handling. If you have been contacted by the well operator and you have signed a "voluntary statement of no objection" to the planned work described in these materials, then the permit may be issued at any time.

Pursuant to West Virginia Code § 22-6A-11(c)(2), Any objections of the affected coal operators and coal seam owners and lessees shall be addressed through the processes and procedures that exist under sections fifteen, seventeen and forty, article six of this chapter, as applicable and as incorporated into this article by section five of this article. The written comments filed by the parties entitled to notice under subdivisions (1), (2), (4), (5) and (6), subsection (b), section ten of this article shall be considered by the secretary in the permit issuance process, but the parties are not entitled to participate in the processes and proceedings that exist under sections fifteen, seventeen or forty, article six of this chapter, as applicable and as incorporated into this article by section five of this article.

**Comment Requirements**

Your comments must be in writing and include your name, address and telephone number, the well operator's name and well number and the approximate location of the proposed well site including district and county from the application. You may add other documents, such as sketches, maps or photographs to support your comments.

Disclaimer: All comments received will be placed on our web site http://www.dep.wv.gov/oil-and-gas/Horizontal-Permits/Pages/default.aspx and the applicant will automatically be forwarded an email notice that such comments have been submitted. The applicant will be expected to provide a response to comments submitted by any surface owner, water purveyor or natural gas storage operator noticed within the application.

**Permit Denial or Condition**

The Chief has the power to deny or condition a well work permit. Pursuant to West Virginia Code § 22-6A-8(d), the permit may not be issued or be conditioned, including conditions with respect to the location of the well and access roads prior to issuance if the director determines that:

(1) The proposed well work will constitute a hazard to the safety of persons;
(2) The plan for soil erosion and sediment control is not adequate or effective;
(3) Damage would occur to publicly owned lands or resources; or
(4) The proposed well work fails to protect fresh water sources or supplies.

A permit may also be denied under West Virginia Code § 22-6A-7(k), the secretary shall deny the issuance of a permit if the secretary determines that the applicant has committed a substantial violation of a previously issued permit for a horizontal well, including the applicable erosion and sediment control plan associated with the previously issued permit, or a substantial violation of one or more of the rules promulgated under this article, and in each instance has failed to abate or seek review of the violation within the time prescribed by the secretary pursuant to the provisions of subdivisions (1) and (2), subsection (a), section five of this article and the rules promulgated hereunder, which time may not be unreasonable.

Pursuant to West Virginia Code § 22-6A-10(g), any person entitled to submit written comments to the secretary pursuant to subsection (a), section eleven of this article, shall also be entitled to receive from the secretary a copy of the permit as issued or a copy of the order modifying or denying the permit if the person requests receipt of them as a part of the written comments submitted concerning the permit application. Such persons may request, at the time of submitting written comments, notice of the permit decision and a list of persons qualified to test water.

Received
Office of Oil & Gas
OCT 28 2015

4706101733

WW-6A
(8-13)

API NO. 47- ____ - ____
OPERATOR WELL NO. Fisher 1H
Well Pad Name: Fisher

**Notice is hereby given by:**

Well Operator: Northeast Natural Energy LLC
Telephone: 304-241-5752, ext. 7108
Email: hmedley@nne-llc.com

Address: 707 Virginia Street E., Suite 1200
Charleston, WV 25301
Facsimile: 304-241-5972

**Oil and Gas Privacy Notice:**

The Office of Oil and Gas processes your personal information, such as name, address and telephone number, as part of our regulatory duties. Your personal information may be disclosed to other State agencies or third parties in the normal course of business or as needed to comply with statutory or regulatory requirements, including Freedom of Information Act requests. Our office will appropriately secure your personal information. If you have any questions about our use or your personal information, please contact DEP's Chief Privacy Officer at depprivacyofficer@wv.gov.

Holli M. Medley

OFFICIAL SEAL
NOTARY PUBLIC
STATE OF WEST VIRGINIA
Kristen M. Vernon
22 Pointe Drive
Morgantown, WV 26508
My Commission Expires January 28, 2020

Subscribed and sworn before me this 26th day of October 2015.

Notary Public

My Commission Expires January 28, 2020

Received
Office of Oil & Gas
OCT 28 2015



4706101733

Fisher 1H

**Surface Owner(s):**

Aaron K. Fisher
2524 Paxton Street
Woodbridge, WV 22192

**Surface Owner(s) (Road and/or Other Disturbance):**

Aaron K. Fisher
2524 Paxton Street
Woodbridge, WV 22192

Mr. & Mrs. Donnie E. Simpson
993 Daybrook Road
Fairview, WV 26570

Mr. Donnie E. Simpson, Attorney in Fact
For Ms. Edna F. Simpson
993 Daybrook Road
Fairview, WV 26570

Richard L. Price
1047 Daybrook Road
Fairview, WV 26570

**Coal Owner or Lessee:**

Consolidated Coal Company
Attn: Analyst
CNX Center
1000 Consol Energy Drive
Canonsburg, PA 15317

**Surface Owner of Water Well and/or Water Purveyor(s):**

Mr. Donnie E. Simpson, Attorney in Fact
For Ms. Edna F. Simpson
993 Daybrook Road
Fairview, WV 26570

John Basile
P.O. Box 194
Blacksville, WV 26521

Received
Office of Oil & Gas
OCT 28 2015

4706101733

Mr. & Mrs. Robert C. Wilson
P.O. Box 678
Buckeye Lake, OH 43008

Barbara Louise Rack
1181 Daybrook Road
Fairview, WV 26570

Received
Office of Oil & Gas
OCT 28 2015

OCT 28 2010

4706101733

DELORME

XMap® 7

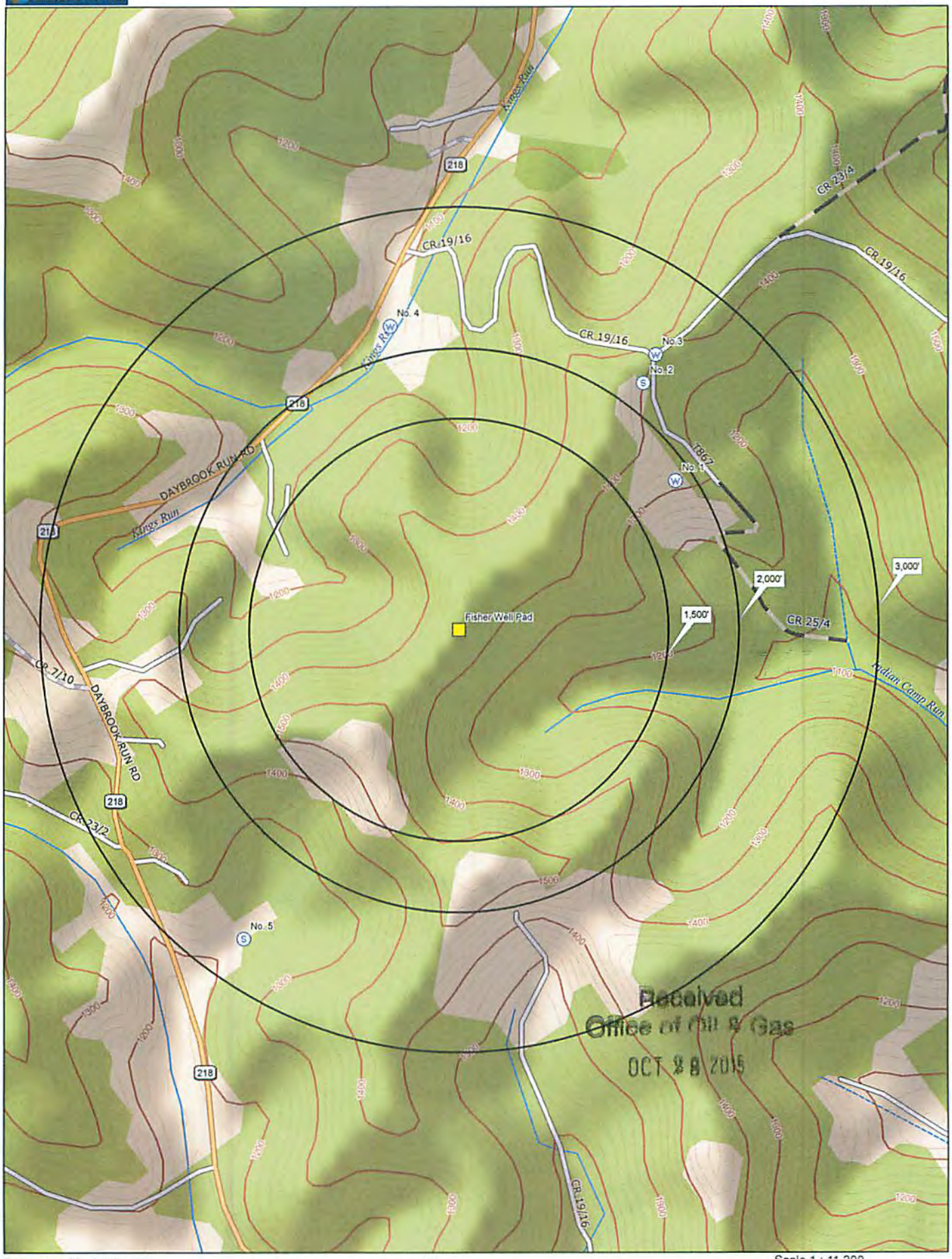


Received
Office of Oil & Gas
OCT 28 2015

Data use subject to license.

© DeLorme. XMap® 7.

www.delorme.com

TN

MN (8.9°W)

Scale 1 : 11,200

1" = 933.3 ft

Data Zoom 14-2

4706101733

# Fisher Water Well Location

| Surface Owner/Water Purveyor w/Water Supply within 1000'/3000' | Latitude Longitude of Water Supply |
|---|---|
| 1. John Basile (04-07-12) Well (1,844' from Center of Wells) | 39.698990, -80.208168 |
| 2. John Basile (04-07-12) Spring (2,148' from Center of Wells) | 39.700915, -80.209003 |
| 3. Robert C. & Lucy G. Wilson (04-07-14) (2,360' from Center of Wells) Well | 39.701452, -80.208669 |
| 4. David A. Simpson & Donnie Erman et al (04-07-05) (2,147' from Center of Wells) Well | 39.701997, -80.215451 |
| 5. Barbara L. Rack (04-08-26) (2,721' from Center of Wells) Spring | 39.690108, -80.219175 |
| | |
| | |
| | |
| | |
| | |
| | |
| | |
| | |
| | |
| | |
| | |
| | |
| | |
| | |
| | |
| | |
| | |
| | |
| | |
| | |
| | Received Office of Oil & Gas OCT 28 2015 |

WW-6A3
(1/12)

Operator Well No. Fisher

# STATE OF WEST VIRGINIA
# DEPARTMENT OF ENVIRONMENTAL PROTECTION, OFFICE OF OIL AND GAS
## NOTICE OF ENTRY FOR PLAT SURVEY

**Notice Time Requirement:** Notice shall be provided at least **SEVEN (7)** days but no more than **FORTY-FIVE (45)** days prior to entry

**Date of Notice:** 5/20/2014 **Date of Planned Entry:** 5/26/2014

**Delivery method pursuant to West Virginia Code § 22-6A-10a**

☐ PERSONAL SERVICE ☒ REGISTERED MAIL ☐ METHOD OF DELIVERY THAT REQUIRES A RECEIPT OR SIGNATURE CONFIRMATION

Pursuant to West Virginia Code § 22-6A-10(a), Prior to filing a permit application, the operator shall provide notice of planned entry on to the surface tract to conduct any plat surveys required pursuant to this article. Such notice shall be provided at least seven days but no more than forty-five days prior to such entry to: (1) The surface owner of such tract; (2) to any owner or lessee of coal seams beneath such tract that has filed a declaration pursuant to section thirty-six, article six, chapter twenty-two of this code; and (3) any owner of minerals underlying such tract in the county tax records. The notice shall include a statement that copies of the state Erosion and Sediment Control Manual and the statutes and rules related to oil and gas exploration and production may be obtained from the Secretary, which statement shall include contact information, including the address for a web page on the Secretary's web site, to enable the surface owner to obtain copies from the secretary.

**Notice is hereby provided to:**

☒ SURFACE OWNER(s)
Name: See Attachment
Address:

Name:
Address:

Name:
Address:

☒ COAL OWNER OR LESSEE
Name: See Attachment
Address:

☒ MINERAL OWNER(s)
Name: See Attachment
Address:

*please attach additional forms if necessary

**Notice is hereby given:**
Pursuant to West Virginia Code § 22-6A-10(a), notice is hereby given that the undersigned well operator is planning entry to conduct a plat survey on the tract of land as follows:

| | | | |
|---|---|---|---|
| State: | West Virginia | Approx. Latitude & Longitude: | 0567453.5, 4394416.2 (UTM) |
| County: | Monongalia | Public Road Access: | State Route 218 |
| District: | Clay | Watershed: | Dunkard Creek |
| Quadrangle: | Blacksville USGS 7.5' | Generally used farm name: | Fisher |

Copies of the state Erosion and Sediment Control Manual and the statutes and rules related to oil and gas exploration and production may be obtained from the Secretary, at the WV Department of Environmental Protection headquarters, located at 601 57th Street, SE, Charleston, WV 25304 (304-926-0450). Copies of such documents or additional information related to horizontal drilling may be obtained from the Secretary by visiting www.dep.wv.gov/oil-and-gas/pages/default.aspx.

Received
Office of Oil & Gas
OCT 28 2015

**Notice is hereby given by:**

| | | | |
|---|---|---|---|
| Well Operator: | Northeast Natural Energy LLC | Address: | 707 Virginia Street East, Suite 1200 |
| Telephone: | 304.414.7060 | | Charleston, WV 25301 |
| Email: | hmedley@nne-llc.com | Facsimile: | 304.414.7061 |

**Oil and Gas Privacy Notice:**
The Office of Oil and Gas processes your personal information, such as name, address and telephone number, as part of our regulatory duties. Your personal information may be disclosed to other State agencies or third parties in the normal course of business or as needed to comply with statutory or regulatory requirements, including Freedom of Information Act requests. Our office will appropriately secure your personal information. If you have any questions about our use or your personal information, please contact DEP's Chief Privacy Officer at depprivacyofficer@wv.gov.

# Notice of Entry for Plat Survey Spreadsheet

| TMP | Surface Owner | Address |
|---|---|---|
| 7-7, 8 | Aaron K. Fisher | 2524 Paxton Street, Woodbridge, VA 22192 |

| TMP | Mineral Owner | Address |
|---|---|---|
| 7-7,8 | Henry P. Ames, III | 1985 Clinton Drive, Marietta, GA 30062 |
| 7-7, 5 | Shuman, Inc. | P.O. Box 842, Morgantown, WV 26507-0842 |
| 7-8 | Linda Eddy | 78 Peppermint Lane, Baltimore, MD 21220 |
| 7-8 | Denzil Lemley | 1424 Daybrook Road, Fairview, WV 26570 |
| 7-8 | Raymond Brewer | P.O. Box 217, Blacksville, WV 26521 |
| 7-8 | James Ross Shultz | P.O. Box 244, Blacksville, WV 26521 |
| 7-8 | Dolores Meyers | 106 Lisa Circle, York, PA, 17406 |
| 7-8 | Artie Lemley | 100 Main Street, Worthington, WV 26591 |
| 7-8 | James E. Brewer | 510 Aspen Drive, Colorado Springs, CO 80911 |
| 7-8 | John Paul Fox | 5507 Blackbeard Lane, New Bern, NC 28560 |
| 7-8 | David L. Wilson | 2829 North Park, Cleveland Heights, OH 44118-4030 |
| 7-8 | Richard N. and Mary Ann Wilson | 5605 Greenmont Place, Vienna, WV 26105-3291 |
| 7-8 | Carol F. Lemley | P.O. Box 86, Blacksville, WV 26521 |
| 7-8 | Charlotte Rexroad | 707 Buffalo Brink Road, Mannington, WV 26582 |
| 7-8 | Mary Mutter | 435 Winter Road, New Castle, PA 16101 |
| 7-8 | Shirley France | 1940 South Lincoln #2, Salem, OH 44460 |
| 7-8 | Donald Headley | 75 Pike View Drive, Fairview, WV 26570 |
| 7-8 | Barbara S. Strange | 12 Avalon Court, #7, Mercer, PA 16137-5071 |
| 7-8 | James Headley | 52 Dawnson Road, Morgantown, WV 26501 |
| 7-8 | Jennie Janes | Rt. 1 Box 155A, Fairmont, WV 26554 |
| 7-8 | Naomi Perry | 26 Orchard Street, Westover, WV 26505 |
| 7-8 | Richard Headley | 415 Schaaf Road, Cleveland, OH 44109 |
| 7-8 | Ollie Gorman | 2355 Lynmyra Drive, Fairmont, WV 26554 |
| 7-8 | Joseph T. Mercer | HC 62 Box 112, Burton, WV 26562 |
| 7-8 | Loruma B. Brokaw | 68319 Morristown Flushing Road, Bellmont, OH 43718 |
| 7-8 | Debra F. Jones | 930 Paxford Place, Mansfield, OH 44906 |
| 7-8 | Janet D. Crabtree | 13993 Butternut Road, Burton, OH 44021 |
| 7-8 | John C. and Pauline Jones | 35305 Jones Road, Freeport, OH 43973 |
| 7-8 | Alberta R. Jones | 2732 Miracle Run Road, Fairview, WV 26570 |
| 7-8 | Billy Wayne Jones | 2732 Miracle Run Road, Fairview, WV 26570 |
| 7-8 | Sherry Maxwell | 1234 Rivershore Drive, Fairmont, WV 26554 |
| 7-8 | David A. Jones | 30025 Old Smyrna Road, Freeport, OH 43973 |
| 7-8 | Patricia K. Mallernee | 399 Heritage, Gnadenhutten, OH 44629 |
| 7-8 | Connie J. Simplican | 2403 South Atlantic #501, Daytona Beach, FL 32118 |
| 7-8 | Thomas D. Jones | 403 Burrell Avenue, Freeport, OH 43973 |
| 7-8 | Loretta J. Yost | 106 Babbling Brook, Morgantown, WV 26508 |
| 7-8 | Trisha Jones | 3551 Eichel Road SW, New Philadelphia, OH 44663 |
| 7-8 | Gary C. Jones | 29805 Old Smyrna Road, Freeport, OH 43973 |

Received
Office of Oil & Ga
OCT 28 2015

| | | |
|---|---|---|
| 7-8 | Mary Brewer Hall | 448 Wyoming Avenue, Paw Paw, IL 61353 |
| 7-8 | Jean Wernette | 9920 Pointe Drive, Mecosta, MI 49332 |
| 7-8 | Steve Jones | 84125 Wallace Road, Cadiz, OH 43907 |
| 7-8 | Almeada J. Eddy | 726 Long Street, Bridgeport, WV 26330 |
| 7-8 | Pauline Gee | 409 North Garfield Street, Bloomdale, OH 44817 |
| 7-8 | Anne Yvonne Hando and John Hando | 715 Vermont Avenue, Fairmont, WV 26554 |
| 7-8 | Rebecca Bonfili | 864 Vandalia Road, Morgantown, WV 26505 |
| 7-8 | Fred B. and Doris Mercer | 4211 Crossroads Road, Fairview, WV 26570 |
| 7-8 | David Mercer | P.O. Box 195, Fairview, WV 26570 |
| 7-8 | Helen L. Suder and Milford B. Suder | Rt. 2 Box 97, Rivesville, WV 26588 |
| 7-8 | Thornton and Alberta Merrifield | P.O. Box 130, Blacksville, WV 26521 |
| 7-8 | Sally Jo and Gerald W. Hatfield | 3359 Braeswood Court, Augusta, GA 30909 |
| 7-8 | Mark R. and Cynthia Haught | 4761 Medicine Man Road, Pah Rump, NV 89048 |
| 7-8 | Joni L. and James V. Vugrinec | 24387 North Dockside Lane, Rathdrum, ID 83858 |
| 7-8 | Andy Lee and Lisa E. Haught | 2640 Colorado Drive, Green River, WY 82935 |
| 7-8 | Thomas L. Phillips | 2818 O'Donnell Street, Baltimore, MD 21224 |
| 7-8 | Anthony M. Phillips | 119 Adams Ferry Street, Brookneal, VA 24528 |
| 7-8 | Joseph Thomas Wharton | 404 Broaddus Avenue, Clarksburg, WV 26301 |
| 7-8 | Kyle and Paula Lemley | 1564 Daybrook Road, Fairview, WV 26570 |
| 7-5 | Edna Simpson | 993 Daybrook Road, Fairview, WV 26570 |
| 7-10.1 | Lorita Marie Zastrow & Steven R. Zastrow | 3737 School Road, Murrysville, PA 15668 |
| 7-10.1 | Doris Mae Henry | 256 County Road 13 West, Bellefontaine, OH 43311 |
| 7-10.1 | Linda Lorraine Makin & James Earl Makin | 333 Clements Road, Pittsburgh, PA 15239 |
| 7-10.1 | Keith Henry and Ida Henry | 355 West Center Street, West Mansfield, OH 43358 |
| 7-10.1 | Betty Fultz & Daniel Fultz | 172 Terrene Drive, Bellefontaine, OH 43311 |
| 7-10.1 | Ernest Leroy Sine | 518 Cooper Avenue, Bellefontaine, OH 43311 |

| TMP | Coal Owner | Address |
|---|---|---|
| 7-7, 8, 10.1 | Consolidation Coal Company, Engineering & Operations Support - Coal; Attn: Analyst | 1000 Consol Energy Drive, Canonsburg, PA 15317 |

Received
Office of Oil & Gas
OCT 28 2015

4706101733

WW-6A4
(1/12)

Operator Well No. Fisher 1H

# STATE OF WEST VIRGINIA
# DEPARTMENT OF ENVIRONMENTAL PROTECTION, OFFICE OF OIL AND GAS
## NOTICE OF INTENT TO DRILL

Pursuant to W. Va. Code § 22-6A-16(b), the Notice of Intent to Drill is only required if the notice requirements of W. Va. Code § 22-6A-10(a) have NOT been met or if the Notice of Intent to Drill requirement has NOT been waived in writing by the surface owner.

**Notice Time Requirement:** Notice shall be provided at least **TEN (10)** days prior to filing a permit application.
**Date of Notice:** 10/14/2015 **Date Permit Application Filed:** 10/24/2015

**Delivery method pursuant to West Virginia Code § 22-6A-16(b)**

☐ HAND DELIVERY ☒ CERTIFIED MAIL RETURN RECEIPT REQUESTED

Pursuant to W. Va. Code § 22-6A-16(b), at least ten days prior to filing a permit application, an operator shall, by certified mail return receipt requested or hand delivery, give the surface owner notice of its intent to enter upon the surface owner's land for the purpose of drilling a horizontal well: *Provided,* That notice given pursuant to subsection (a), section ten of this article satisfies the requirements of this subsection as of the date the notice was provided to the surface owner: *Provided, however,* That the notice requirements of this subsection may be waived in writing by the surface owner. The notice, if required, shall include the name, address, telephone number, and if available, facsimile number and electronic mail address of the operator and the operator's authorized representative.

**Notice is hereby provided to the SURFACE OWNER(s):**

Name: See Attachment
Address:

Name:
Address:

**Notice is hereby given:**

Pursuant to West Virginia Code § 22-6A-16(b), notice is hereby given that the undersigned well operator has an intent to enter upon the surface owner's land for the purpose of drilling a horizontal well on the tract of land as follows:

| | | | | |
|---|---|---|---|---|
| State: | West Virginia | UTM NAD 83 | Easting: | 567407.4 |
| County: | Monongalia | | Northing: | 4394328.2 |
| District: | Clay | Public Road Access: | | State Route 218 (Daybrook Road) |
| Quadrangle: | Blacksville | Generally used farm name: | | Fisher |
| Watershed: | Dunkard Creek | | | |

**This Notice Shall Include:**

Pursuant to West Virginia Code § 22-6A-16(b), this notice shall include the name, address, telephone number, and if available, facsimile number and electronic mail address of the operator and the operator's authorized representative. Additional information related to horizontal drilling may be obtained from the Secretary, at the WV Department of Environmental Protection headquarters, located at 601 57th Street, SE, Charleston, WV 25304 (304-926-0450) or by visiting www.dep.wv.gov/oil-and-gas/pages/default.aspx.

**Notice is hereby given by:**

| | | | |
|---|---|---|---|
| Well Operator: | Northeast Natural Energy LLC | Authorized Representative: | Hollie Medley, Regulatory Coordinator |
| Address: | 707 Virginia Street East, Suite 1200 | Address: | 48 Donley Street, Suite 601 |
| Charleston, WV 25301 | | Morgantown, WV 26501 | |
| Telephone: | 304-414-7060 | Telephone: | 304-241-5752 ext. 7108 |
| Email: | hmedley@nne-llc.com | Email: | hmedley@nne.ll.com |
| Facsimile: | 304-414-7061 | Facsimile: | 304-241-5972 |

**Oil and Gas Privacy Notice:**

The Office of Oil and Gas processes your personal information, such as name, address and telephone number, as part of our regulatory duties. Your personal information may be disclosed to other State agencies or third parties in the normal course of business or as needed to comply with statutory or regulatory requirements, including Freedom of Information Act requests. Our office will appropriately secure your personal information. If you have any questions about our use or your personal information, please contact DEP's Chief Privacy Officer at depprivacyofficer@wv.gov.

Received
Office of Oil & Gas
OCT 28 2015

4706101733

Fisher 1H

**Surface Owner(s):**

Aaron K. Fisher
2524 Paxton Street
Woodbridge, WV 22192

Received
Office of Oil & Gas
OCT 28 2015

4706101733

WW-6A5
(1/12)

Operator Well No. Fisher 1H

# STATE OF WEST VIRGINIA
# DEPARTMENT OF ENVIRONMENTAL PROTECTION, OFFICE OF OIL AND GAS
## NOTICE OF PLANNED OPERATION

**Notice Time Requirement:** notice shall be provided no later than the **filing date of permit application.**
**Date of Notice:** 10/14/2015 **Date Permit Application Filed:** 10/24/2015

**Delivery method pursuant to West Virginia Code § 22-6A-16(c)**

☒ CERTIFIED MAIL RETURN RECEIPT REQUESTED ☐ HAND DELIVERY

Pursuant to W. Va. Code § 22-6A-16(c), no later than the date for filing the permit application, an operator shall, by certified mail return receipt requested or hand delivery, give the surface owner whose land will be used for the drilling of a horizontal well notice of the planned operation. The notice required by this subsection shall include: (1) A copy of this code section; (2) The information required to be provided by subsection (b), section ten of this article to a surface owner whose land will be used in conjunction with the drilling of a horizontal well; and (3) A proposed surface use and compensation agreement containing an offer of compensation for damages to the surface affected by oil and gas operations to the extent the damages are compensable under article six-b of this chapter. (d) The notices required by this section shall be given to the surface owner at the address listed in the records of the sheriff at the time of notice.

**Notice is hereby provided to the SURFACE OWNER(s)**
(at the address listed in the records of the sheriff at the time of notice):

Name: See Attachment
Address:

Name:
Address:

**Notice is hereby given:**
Pursuant to West Virginia Code § 22-6A-16(c), notice is hereby given that the undersigned well operator has developed a planned operation on the surface owner's land for the purpose of drilling a horizontal well on the tract of land as follows:

| | | | | |
|---|---|---|---|---|
| State: | West Virginia | UTM NAD 83 | Easting: | 567407.4 |
| County: | Monongalia | | Northing: | 4394328.2 |
| District: | Clay | Public Road Access: | | State Route 218 (Daybrook Road) |
| Quadrangle: | Blacksville | Generally used farm name: | | Fisher |
| Watershed: | Dunkard Creek | | | |

**This Notice Shall Include:**
Pursuant to West Virginia Code § 22-6A-16(c), this notice shall include: (1)A copy of this code section; (2) The information required to be provided by **W. Va. Code § 22-6A-10(b)** to a surface owner whose land will be used in conjunction with the drilling of a horizontal well; and (3) A proposed surface use and compensation agreement containing an offer of compensation for damages to the surface affected by oil and gas operations to the extent the damages are compensable under article six-b of this chapter. Additional information related to horizontal drilling may be obtained from the Secretary, at the WV Department of Environmental Protection headquarters, located at 601 57th Street, SE, Charleston, WV 25304 (304-926-0450) or by visiting www.dep.wv.gov/oil-and-gas/pages/default.aspx.

| | | | |
|---|---|---|---|
| Well Operator: | Northeast Natural Energy LLC | Address: | 707 Virginia Street East, Suite 1200 |
| Telephone: | 304-241-5752 ext. 7108 | | Charleston, WV 25301 |
| Email: | hmedley@nne-llc.com | Facsimile: | 304-241-5972 |

**Oil and Gas Privacy Notice:**
The Office of Oil and Gas processes your personal information, such as name, address and telephone number, as part of our regulatory duties. Your personal information may be disclosed to other State agencies or third parties in the normal course of business or as needed to comply with statutory or regulatory requirements, including Freedom of Information Act requests. Our office will appropriately secure your personal information. If you have any questions about our use or your personal information, please contact DEP's Chief Privacy Officer at depprivacyofficer@wv.gov.

Received
Office of Oil & Gas
OCT 28 2015

4706101733

Fisher 1H

**Surface Owner(s):**

Aaron K. Fisher
2524 Paxton Street
Woodbridge, WV 22192

**Surface Owner(s) (Road and/or Other Disturbance):**

Aaron K. Fisher
2524 Paxton Street
Woodbridge, WV 22192

Mr. & Mrs. Donnie E. Simpson
993 Daybrook Road
Fairview, WV 26570

Mr. Donnie E. Simpson, Attorney in Fact
For Ms. Edna F. Simpson
993 Daybrook Road
Fairview, WV 26570

Richard L. Price
1047 Daybrook Road
Fairview, WV 26570

Received
Office of Oil & Gas
OCT 28 2015

4706101733

WW-6AW
(1-12)

API NO. 47-_____-_____
OPERATOR WELL NO. Fisher 1H
Well Pad Name: Fisher

STATE OF WEST VIRGINIA
DEPARTMENT OF ENVIRONMENTAL PROTECTION, OFFICE OF OIL AND GAS

# VOLUNTARY STATEMENT OF NO OBJECTION

**Instructions to Persons Named on Page WW-6A**
The well operator named on page WW-6A is applying for a permit from the State of West Virginia to conduct oil or gas well work. Well work permits are valid for twenty-four (24) months. Please contact the listed well operator and the Office of Oil and Gas if you do not own any interest in the listed surface tract.

**Comment and Waiver Provisions**
Pursuant to West Virginia Code § 22-6A-11(a), all persons described in subsection (b), section ten of this article may file written comments with the secretary as to the location or construction of the applicant's proposed well work within thirty days after the application is filed with the secretary.

Pursuant to West Virginia Code § 22-6A-8(b) No permit may be issued less than thirty days after the filing date of the application for any well work except plugging or replugging; and no permit for plugging or replugging may be issued less than five days after the filing date of the application except a permit for plugging or replugging a dry hole: *Provided,* That if the applicant certifies that all persons entitled to notice of the application under the provisions of subsection (b), section ten of this article have been served in person or by certified mail, return receipt requested, with a copy of the well work application, including the erosion and sediment control plan, if required, and the well plat, and further files written statements of no objection by all such persons, the secretary may issue the well work permit at any time.

## VOLUNTARY STATEMENT OF NO OBJECTION

I, Barbara Rack, hereby state that I have read the Instructions to Persons Named on Page WW-6A and the associated provisions listed above, and that I have received copies of a Notice of Application, an Application for a Well Work Permit on Form WW-6A and attachments consisting of pages one (1) through 3, including the erosion and sediment control plan, if required, and the well plat, all for proposed well work on the tract of land as follows:

| | | | | |
|---|---|---|---|---|
| State: | West Virginia | UTM NAD 83 | Easting: | 567407.4 |
| County: | Monongalia | | Northing: | 4394328.2 |
| District: | Clay | Public Road Access: | | State Route 218 (Daybrook Road) |
| Quadrangle: | Blacksville | Generally used farm name: | | Fisher |
| Watershed: | Dunkard Creek | | | |

I further state that I have no objection to the planned work described in these materials, and I have no objection to a permit being issued on those materials.

| *Please check the box that applies | FOR EXECUTION BY A NATURAL PERSON |
|---|---|
| ☐ SURFACE OWNER | Signature: Barbara L. Rack |
| ☐ SURFACE OWNER (Road and/or Other Disturbance) | Print Name: BARBARA L. RACK |
| ☐ SURFACE OWNER (Impoundments/Pits) | Date: 10-20-15 |
| ☐ COAL OWNER OR LESSEE | FOR EXECUTION BY A CORPORATION, ETC. |
| ☐ COAL OPERATOR | Company: |
| ☒ WATER PURVEYOR | By: |
| ☐ OPERATOR OF ANY NATURAL GAS STORAGE FIELD | Its: |
| | Signature: |
| | Date: |

**Oil and Gas Privacy Notice:**
The Office of Oil and Gas processes your personal information, such as name, address and telephone number, as part of our regulatory duties. Your personal information may be disclosed to other State agencies or third parties in the normal course of business or as needed to comply with statutory or regulatory requirements, including Freedom of Information Act requests. Our office will appropriately secure your personal information. If you have any questions about our use or your personal information, please contact DEP's Chief Privacy Officer at depprivacyofficer@wv.gov.

Received
Office of Oil & Gas
OCT 28 2015

4706101733

WEST VIRGINIA DEPARTMENT OF TRANSPORTATION

# Division of Highways

1900 Kanawha Boulevard East • Building Five • Room 110
Charleston, West Virginia 25305-0430 • (304) 558-3505

Earl Ray Tomblin
Governor

Paul A. Mattox, Jr., P. E.
Secretary of Transportation/
Commissioner of Highways

**April 24, 2015**

James A. Martin, Chief
Office of Oil and Gas
Department of Environmental Protection
601 57th Street, SE
Charleston, WV 25304

Subject: DOH Permit for the Fisher Pad, Monongalia County
Fisher 1H

Dear Dr. Martin,

Northeast Natural Energy LLC has applied for permits #04-2014-0505 & 04-2014-0507 to access the State Road for a well site located off of West Virginia Route 218.

The operator has signed a DISTRICT WIDE OIL AND GAS ROAD MAINTENANCE BONDING AGREEMENT and provided the required Bond. This operator is currently in compliance with the DOH OIL AND GAS POLICY dated January 3, 2012.

Very Truly Yours,

Gary K. Clayton

Gary K. Clayton, P.E.
Regional Maintenance Engineer
Central Office O&G Coordinator

Cc: Hollie Medley
Northeast Natural Energy Corporation
CH, OM, D-4
File

Received
Office of Oil & Gas
OCT 28 2015

## Planned Additives to be used in Fracturing Stimulations

| Trade Name | Purpose | Ingredients | Chemical Abstract Service Number (CAS#) |
|---|---|---|---|
| Water | Carrier | Water | 7732-18-5 |
| HCl, 10.1-15% | Acidizing | Hydrochloric Acid<br>Water | 7647-01-0<br>7732-18-5 |
| Alpha 1427 | Biocide | Alkyl Dimethyl Benzyl Ammonium Chloride (C12-16)<br>Ethanol<br>Glutaraldehyde<br>Quaternary Ammonium Chloride<br>Water | 68424-85-1<br>64-17-5<br>111-30-8<br>7173-51-5<br>7732-18-5 |
| Enzyme G-NE | Breaker | Hemicellulase Enzyme Concentrate<br>Water | 9025-56-3<br>7732-18-5 |
| CI-14 | Corrosion Inhibitor | Fatty Acids<br>Methanol<br>Olefin<br>Polyoxyalkylenes<br>Propargyl Alcohol | N.A.<br>67-56-1<br>N.A.<br>N.A.<br>107-19-7 |
| FRW-18 | Friction Reducer | Hydrotreated Light Distillate | 64742-47-8 |
| GW-3LDF | Gelling Agent | Guar Gum<br>Petroleum Distillate Blend | 9000-30-0<br>CBI |
| Ferrotrol 300L | Iron Control | Citric Acid | 77-92-9 |
| Sand, White, 40/70 | Proppant | Crystalline Silica (Quartz) | 14808-60-7 |
| Sand, White, 100 mesh | Proppant | Crystalline Silica (Quartz) | 14808-60-7 |
| Scaletrol 720 | Scale Inhibitor | Diethylene Glycol | 111-46-6 |

Received
Office of Oil & Gas
OCT 28 2015

4706101733

Received
Office of Oil & Gas
OCT 28 2015

4706101733

# JENKINS WELL PAD
# CLAY DISTRICT, MONONGALIA COUNTY, WV
# APRIL 2015

WEST VIRGINIA 811

TWO WORKING DAYS PRIOR TO EXCAVATION, THE CONTRACTOR MUST CONTACT THE WV ONE CALL SYSTEM, INC., 1-800-245-4848
(WV ONE CALL TICKET#1509217817 )

OWNER

northeast
NATURAL ENERGY

NORTHEAST NATURAL ENERGY, LLC
707 VIRGINIA STREET SUITE 1200
CHARLESTON, WV 253 01

APPROVED
WVDEP OOG
7-22-2015

SHEET INDEX


1. TITLE SHEET
2-3. EVACUATION ROUTE/PREVAILING WIND
4. E&S CONTROL LAYOUT OVERVIEW
5-6. E&S CONTROL LAYOUT
7. E&S CONTROL AND SITE PLAN OVERVIEW
8-9. E&S CONTROL AND SITE PLAN
10. WELL PAD CROSS-SECTIONS AND ACCESS ROAD PROFILE
11. PROFILES C-C' AND D-D'
12-13. ACCESS ROAD CROSS-SECTIONS
14-16. DETAIL SHEET
17. RECLAMATION PLAN OVERVIEW
18-19. RECLAMATION PLAN


TOTAL DISTURBED AREA: 18.2 AC.
ACCESS ROAD DISTURBED AREA: 8.5 AC.
WELL PAD DISTURBED AREA: 9.7 AC.

PROPERTY OWNER DISTURBANCE
LOUIS A. JENKINS (4-6-58): 17.9 AC.
AMANDA K. JENKINS (4-3-33): 0.3 AC.

PLANS PREPARED BY:


BOORD BENCHEK & ASSOCIATES, INC.
ENGINEERING,SURVEYING, CONSTRUCTION AND MINING SERVICES
SOUTHPOINTE, PA 15317 PHONE: 724-746-1055


4-15-15

ANDREW BENCHEK
P.E.

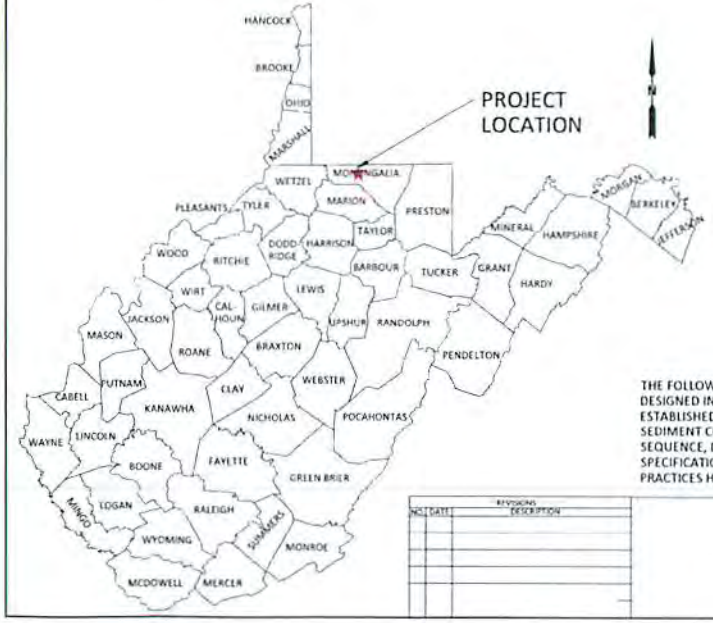


IN ACCORDANCE WITH WV 35 CSR 8
THE FOLLOWING EROSION & SEDIMENT CONTROL PLAN HAS BEEN DESIGNED IN ACCORDANCE WITH BEST MANAGEMENT PRACTICES ESTABLISHED BY THE CHIEF AND PROVIDED IN THE OFFICE'S EROSION AND SEDIMENT CONTROL FIELD MANUAL. A GENERAL CONSTRUCTION SEQUENCE, DESCRIPTION OF STABILIZATION METHODS, AND DETAILS & SPECIFICATIONS FOR EROSION & SEDIMENT BEST MANAGEMENT PRACTICES HAVE BEEN INCLUDED IN THE PROVIDED DETAIL SHEETS.

COORDINATES

SITE ENTRANCE
(NAD 83)
LAT: 39° 42' 45.4"
LONG: 80° 08' 17.1"
(NAD 27)
LAT: 39° 42' 45.1"
LONG: 80° 08' 17.8"

CENTER OF WELLS
(NAD 83)
LAT: 39° 42' 33.0"
LONG: 80° 08' 23.0"
(NAD 27)
LAT: 39° 42' 32.7"
LONG: 80° 08' 23.7"

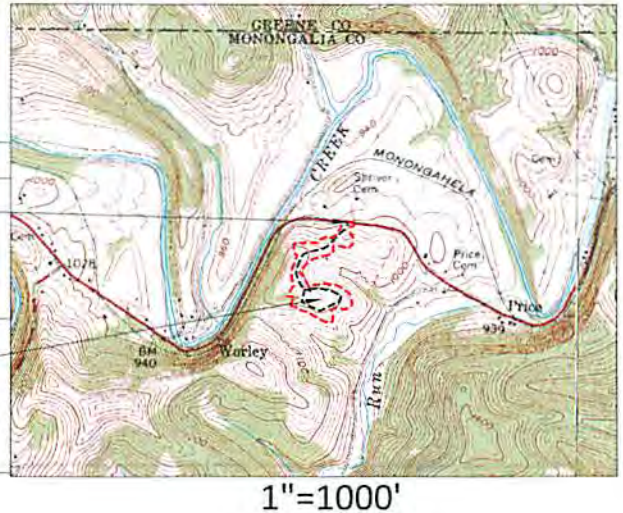


1"=1000'

| NO. | DATE | REVISIONS DESCRIPTION |
|---|---|---|
| | | |

TITLE SHEET
JENKINS WELL PAD
CLAY DISTRICT, MONONGALIA COUNTY, WV

SHEET
1
OF
19

APPROVED
WVDEP OOG
7/22/2015

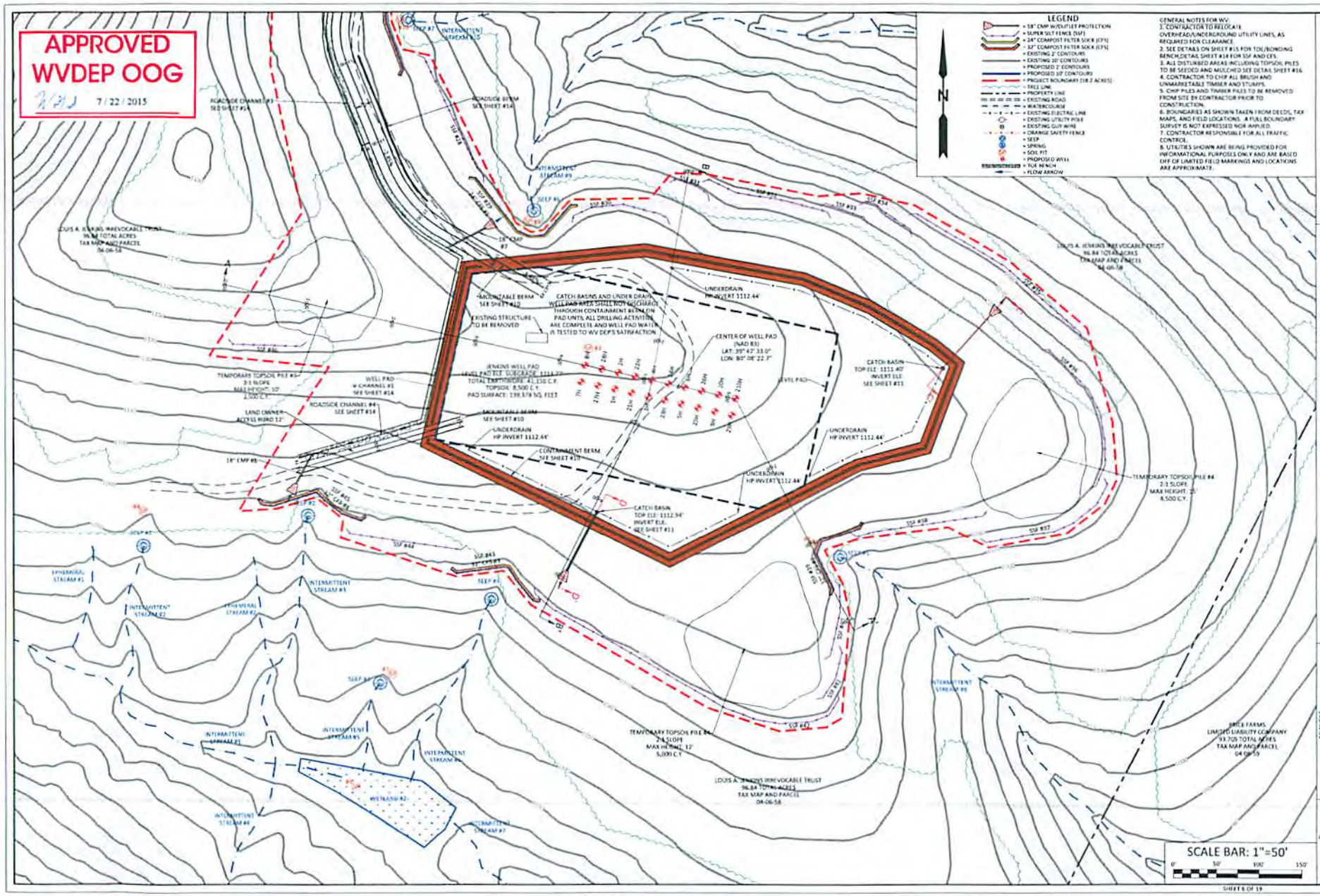


BOORD, BENCHEK and ASSOC., INC.
Engineering, Surveying, Construction, and Mining Services
Southporte, PA 15317 Phone: 724-746-1055

# E&S CONTROL LAYOUT

THIS DOCUMENT WAS PREPARED BY:
BOORD, BENCHEK AND ASSOC., INC.
FOR: NORTHEAST NATURAL ENERGY, LLC.

DATE:
APRIL 2015

JENKINS WELL PAD

CLAY DISTRICT,
MONONGALIA
COUNTY, WV

| NO. | DATE | DESCRIPTION |
|---|---|---|
| | | |

15144
STATE OF WEST VIRGINIA
PROFESSIONAL ENGINEER

SHEET 6 OF 19

# FISHER W
# CLAY DISTRICT, MON
# OCTOB

WEST VIRGINIA 811

TWO WORKING DAYS PRIOR TO EXCAVATION, THE CONTRACTOR MUST CONTACT THE WV ONE CALL SYSTEM, INC., 1-800-245-4848
(WV ONE CALL TICKET#1404402841 )

OWNER

northeast
NATURAL ENERGY

NORTHEAST NATURAL ENERGY, LLC
707 VIRGINIA STREET SUITE 1200
CHARLESTON, WV 253 01

SHEET
1. TITL
2-3. EVACUATION RO
4. E&S CONTROL
5-7. E&S CON
8. E&S CONTROL AN
9-11. E&S CONTR
12. WELL PAD CROSS-S
C-C',D-D
13. EXISTING ACCESS RO
ACCESS ROA
14-16. EXISTING ACCES
17-19. ACCESS ROAD #1
20-22. DE
23. RECLAMATIO
24-26. RECLA

TOTAL DISTURB
ACCESS ROAD #1 DIST
ACCESS ROAD #2 DIS
WELL PAD DISTU

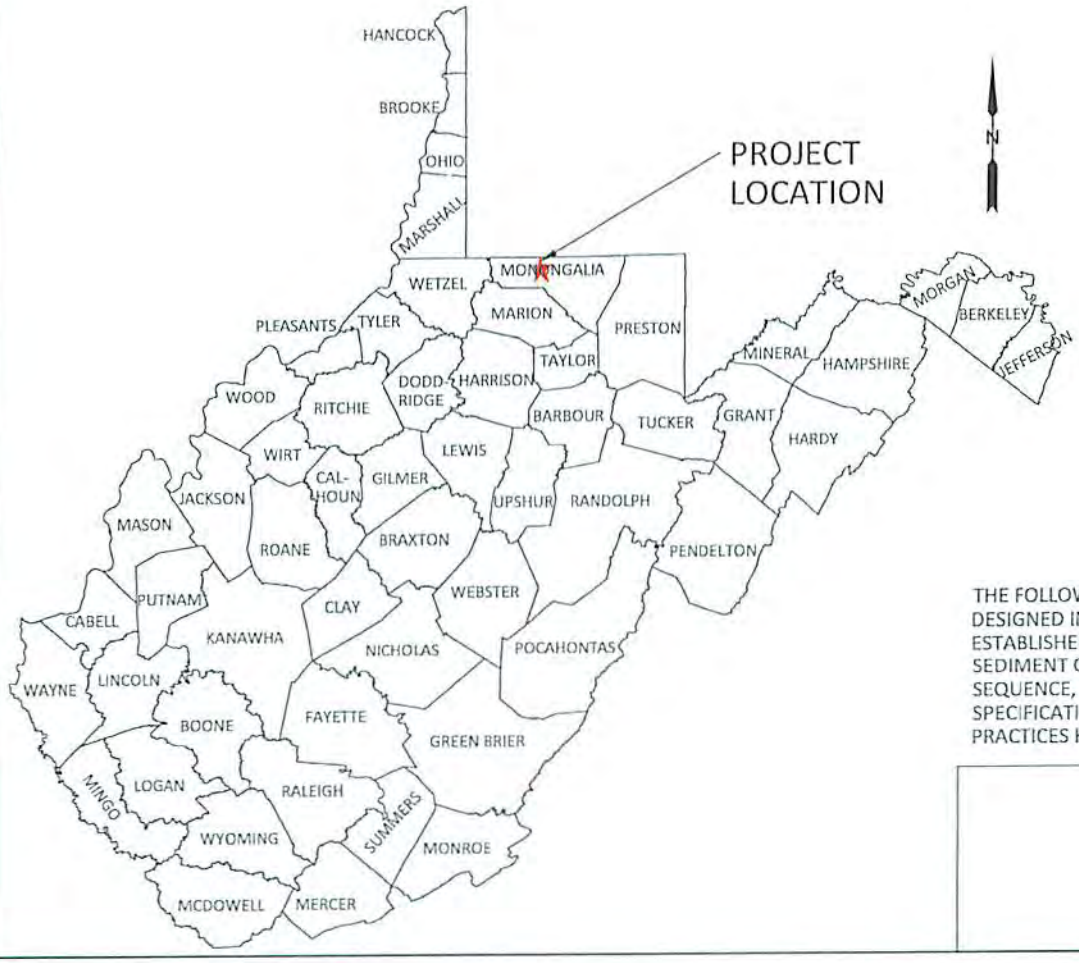


IN ACCORDANCE WITH WV 35 CSR 8
THE FOLLOWING EROSION & SEDIMENT CONTROL PLAN HA
DESIGNED IN ACCORDANCE WITH BEST MANAGEMENT PRA
ESTABLISHED BY THE CHIEF AND PROVIDED IN THE OFFICE'S
SEDIMENT CONTROL FIELD MANUAL. A GENERAL CONSTRU
SEQUENCE, DESCRIPTION OF STABILIZATION METHODS, AN
SPECIFICATIONS FOR EROSION & SEDIMENT BEST MANAGE
PRACTICES HAVE BEEN INCLUDED IN THE PROVIDED DETAIL

## TITLE SHEET

FISHER WELL PAD
CLAY DISTRICT, MONONGALIA COUNTY, W

# WELL PAD
# ONGALIA COUNTY, WV
# ER 2015

INDEX
SHEET
TE/PREVAILING WIND
AYOUT OVERVIEW
TROL LAYOUT
SITE PLAN OVERVIEW
OL AND SITE PLAN
ECTIONS AND PROFILES
AND E-E'
AD,ACCESS ROAD #1 AND
D #2 PROFILE
ROAD CROSS-SECTIONS
AND #2 CROSS-SECTIONS
AIL SHEET
PLAN OVERVIEW
MATION PLAN

D AREA: 26.9 AC.
URBED AREA: 15.6 AC.
URBED AREA: 1.6 AC.
BED AREA: 9.7 AC.


PLANS PREPARED BY:

BOORD BENCHEK & ASSOCIATES, INC.

ENGINEERING,SURVEYING, CONSTRUCTION AND MINING SERVICES
SOUTHPOINTE, PA 15317 PHONE: 724-746-1055


ANDREW E. BENCHEK REGISTERED 18444 STATE OF WEST VIRGINIA PROFESSIONAL ENGINEER


Received
Office of Oil & Gas
OCT 28 2015


10-20-15

ANDREW BENCHEK
P.E.

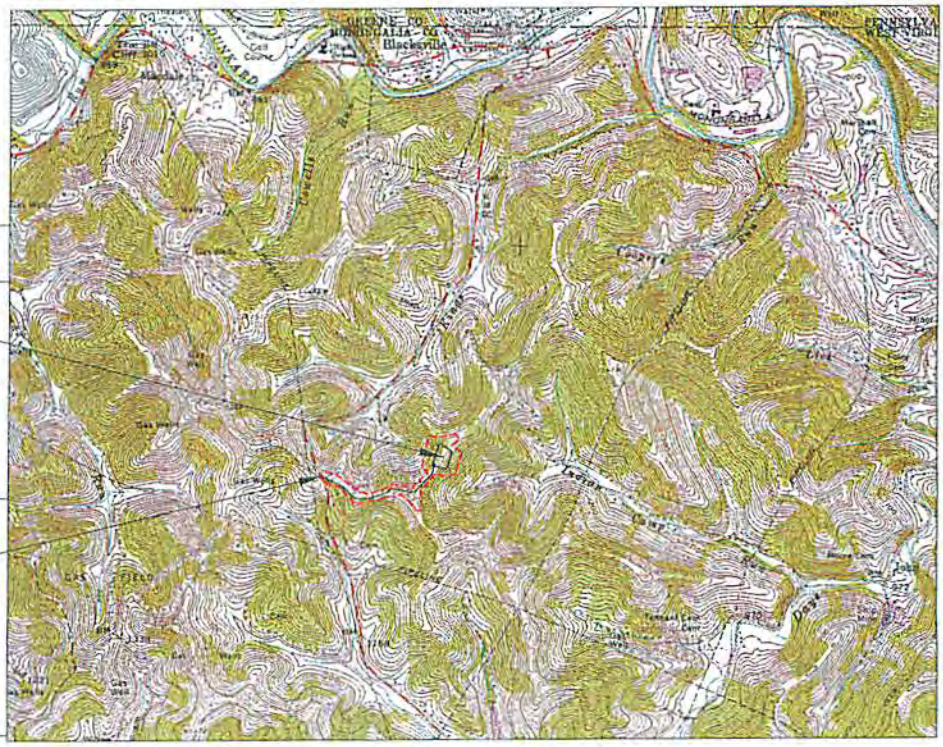

N

| COORDINATES |
|---|
| CENTER OF WELLS<br>(NAD 83)<br>LAT: 39° 41' 46.0"<br>LONG: 80° 12' 49.3"<br>(NAD 27)<br>LAT: 39° 41' 46.0"<br>LONG: 80° 12' 50.1" |
| SITE ENTRANCE<br>(NAD 83)<br>LAT: 39° 41' 42.2"<br>LONG: 80° 13' 22.4"<br>(NAD 27)<br>LAT: 39° 41' 41.9"<br>LONG: 80° 13' 23.1" |

BEEN
TICES
EROSION AND
TION
DETAILS &
ENT
HEETS.

V

SHEET
1
OF
26

1"=2000'

0' 2000' 4000' 6000'

SHEET #1

MJK 10/26/2015

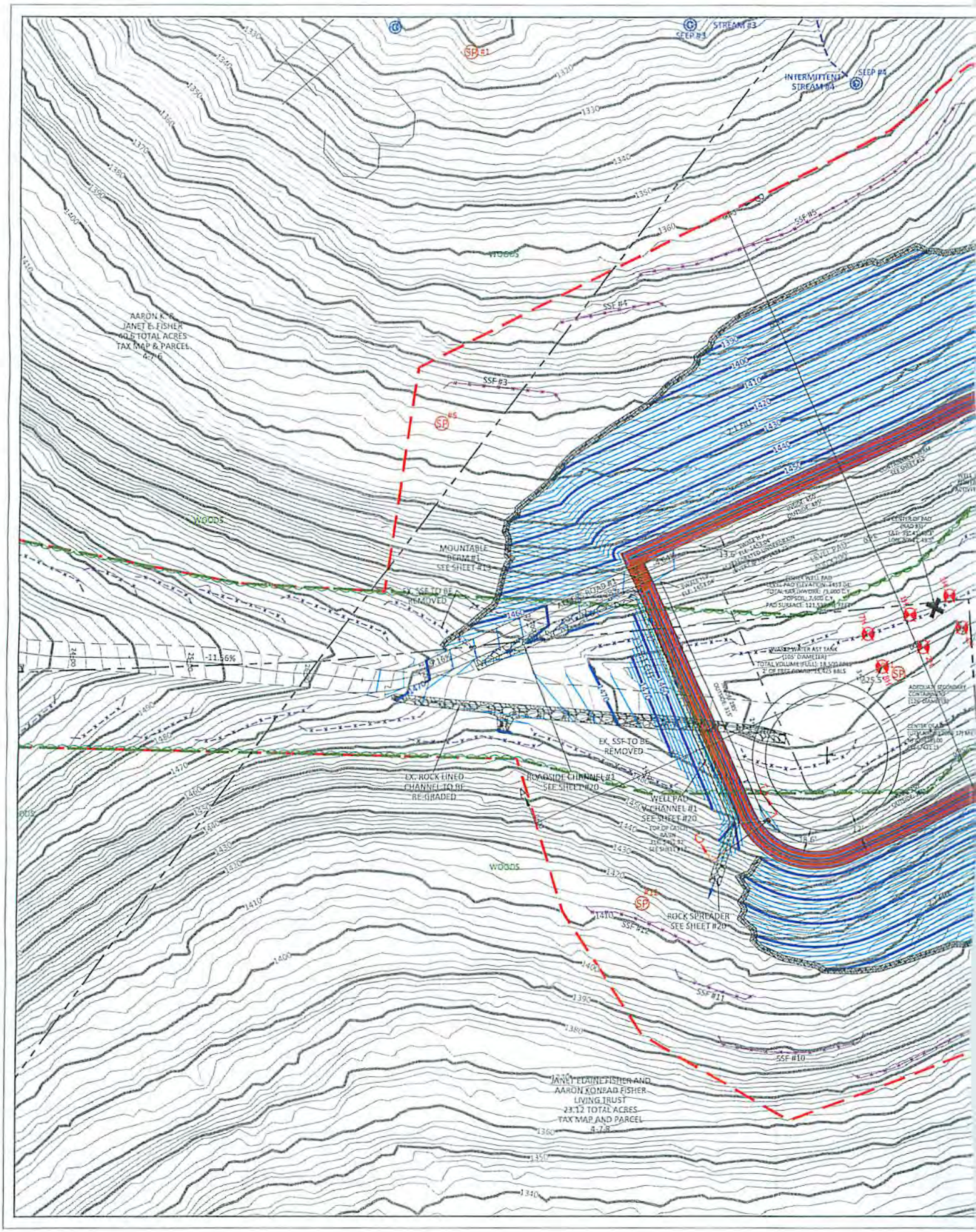
STREAM #3
SEEP #3
SP #1
INTERMITTENT STREAM #4
SEEP #4
SSF #5
SSF #4
SSF #3
WOODS
AARON K. & JANET E. FISHER
40.6 TOTAL ACRES
TAX MAP & PARCEL
427-6
SP #5
MOUNTABLE BERM #1
SEE SHEET #13
EX. SSF TO BE REMOVED
ROAD #1
-11.56%
EX. SSF TO BE REMOVED
EX. ROCK LINED CHANNEL TO BE RE-GRADED
ROADSIDE CHANNEL #1
SEE SHEET #20
WELL PAD CHANNEL #1
SEE SHEET #20
SP #4
ROCK SPREADER
SEE SHEET #20
SSF #12
SSF #11
SSF #10
JANET ELAINE FISHER AND
AARON KONRAD FISHER
LIVING TRUST
23.12 TOTAL ACRES
TAX MAP AND PARCEL
9-7-8

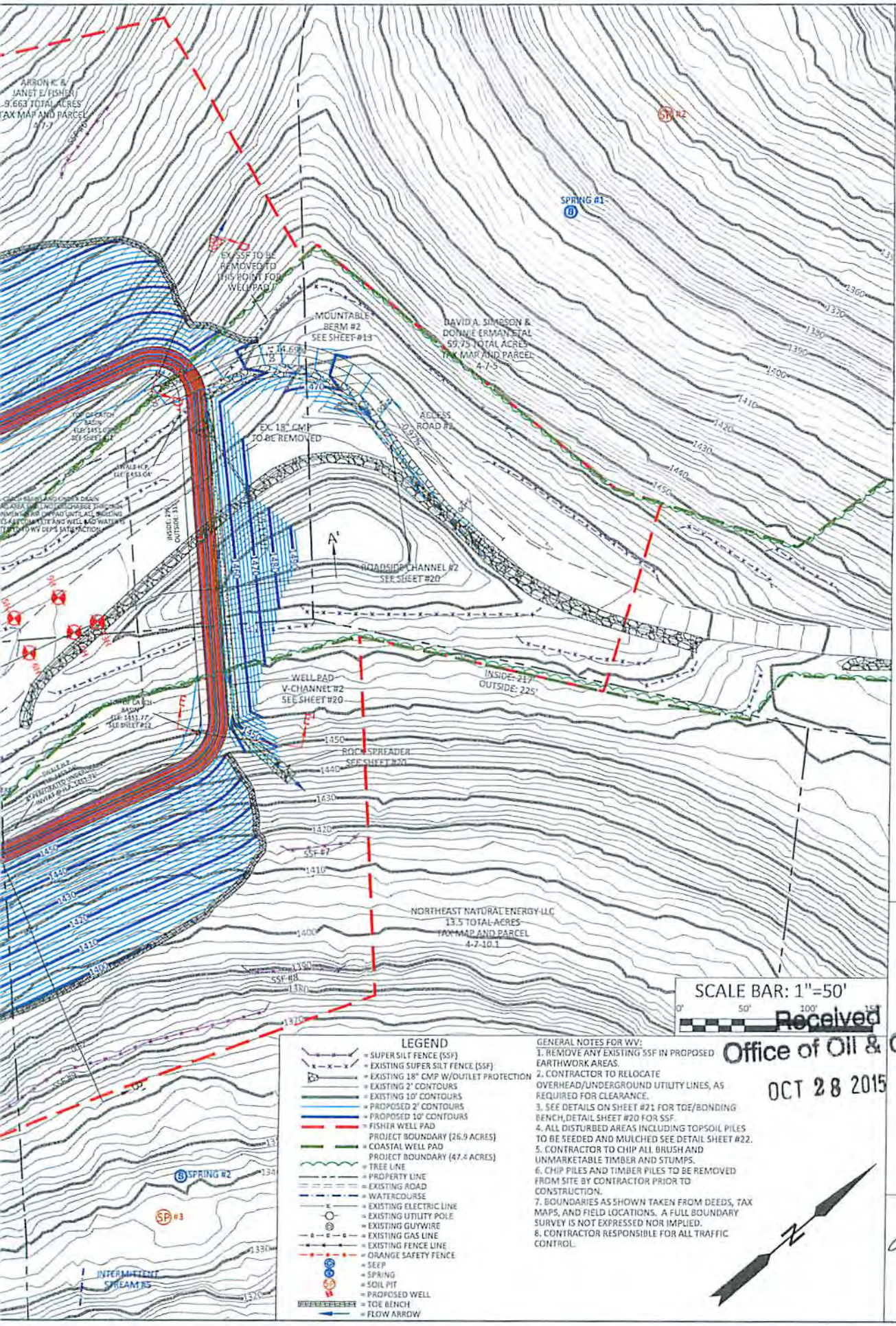


Received
Office of Oil & Gas
OCT 28 2015

BOORD, BENCHEK and ASSOC., INC.
Engineering, Surveying, Construction, and Mining Services
Southpointe, PA 15317 Phone: 724-746-1055

# E&S CONTROL AND SITE PLAN

THIS DOCUMENT WAS PREPARED BY:
BOORD, BENCHEK AND ASSOC., INC.
FOR: NORTHEAST NATURAL ENERGY, LLC.

SHEET #11

DATE:
OCTOBER 2015

FISHER WELL PAD

DISTRICT,
MONONGALIA
COUNTY, WV

MJK 10/26/2015