west virginia department of environmental protection

Office of Oil and Gas
601 57th Street SE
Charleston, WV 25304
(304) 926-0450
(304) 926-0452 fax

Earl Ray Tomblin, Governor
Randy C. Huffman, Cabinet Secretary
www.dep.wv.gov

October 23, 2015

WELL WORK PERMIT

Rework/Horizontal 6A Well

This permit, API Well Number: 47-5101326, issued to SWN PRODUCTION COMPANY, LLC, is evidence of permission granted to perform the specified well work at the location described on the attached pages and located on the attached plat, subject to the provisions of Chapter 22 of the West Virginia Code of 1931, as amended, and all rules and regulations promulgated thereunder, and to all conditions and provisions outlined in the pages attached hereto. Notification shall be given by the operator to the Oil and Gas Inspector at least 24 hours prior to the construction of roads, locations, and/or pits for any permitted work. In addition, the well operator shall notify the same inspector 24 hours before any actual well work is commenced and prior to running and cementing casing. Spills or emergency discharges must be promptly reported by the operator to 1-800-642-3074 and to the Oil and Gas inspector.

Please be advised that form WR-35, Well Operators Report of Well Work is to be submitted to this office within 90 days completion of permitted well work, as should form WR-34 Discharge Monitoring Report within 30 days of discharge of pits, if applicable. Failure to abide by all statutory and regulatory provisions governing all duties and operations hereunder may result in suspension or revocation of this permit and, in addition, may result in civil and/or criminal penalties being imposed upon the operators.

In addition to the applicable requirements of this permit, and the statutes and rules governing oil and gas activity in WV, this permit may contain specific conditions which must be followed. Permit conditions are attached to this cover letter.

Per 35CSR-4-5.2.g this permit will expire in two (2) years from the issue date unless permitted well work is commenced. If there are any questions, please feel free to contact me at (304) 926-0499 ext. 1654.

James Martin
Chief

Operator's Well No: 831493 BONNETTE MSH 3H
Farm Name: BONNET, ROBERT & LINDA
API Well Number: 47-5101326
Permit Type: Rework/Horizontal 6A Well
Date Issued: 10/23/2015

Promoting a healthy environment.

API Number: 051-01326

PERMIT CONDITIONS

West Virginia Code § 22-6A-8(d) allows the Office of Oil and Gas to place specific conditions upon this permit. Permit conditions have the same effect as law. Failure to adhere to the specified permit conditions may result in enforcement action.

CONDITIONS

1. Operator shall install signage per § 22-6A-8g (6) (B) at all source water locations included in their approved water management plan within 24 hours of water management plan activation.

2. Oil and gas water supply wells will be registered with the Office of Oil and Gas and all such wells will be constructed and plugged in accordance with the standards of the Bureau for Public Health set forth in its Legislative rule entitled *Water Well Regulations,* 64 C.S.R. 19. Operator is to contact the Bureau of Public Health regarding permit requirements. In lieu of plugging, the operator may transfer the well to the surface owner upon agreement of the parties. All drinking water wells within fifteen hundred feet of the water supply well shall be flow tested by the operator upon request of the drinking well owner prior to operating the water supply well.

3. If any explosion or other accident causing loss of life or serious personal injury occurs in or about a well or well work on a well, the well operator or its contractor shall give notice, stating the particulars of the explosion or accident, to the oil and gas inspector and the Chief, within 24 hours of said accident.

4. The operator shall provide to the Office of Oil and Gas the dates of each of the following within 30 days of their occurrence: completion of construction of the well pad, commencement of drilling, cessation of drilling, completion of any other permitted well work, and completion of the well. Such notice shall be provided by sending an email to DEPOOGNotify@wv.gov.

WW-6B
(10/14)

API NO. 47- 51 -
OPERATOR WELL NO. Bonnette MSH 3H
Well Pad Name: Bonnette MSH Pad

STATE OF WEST VIRGINIA
DEPARTMENT OF ENVIRONMENTAL PROTECTION, OFFICE OF OIL AND GAS
WELL WORK PERMIT APPLICATION

1) Well Operator: SWN Production Co., LLC | 494512924 (Operator ID) | 51-Marshall (County) | 5-Meade (District) | 681- Wileyville (Quadrangle)

2) Operator's Well Number: Bonnette MSH 3H Well Pad Name: Bonnette MSH Pad

3) Farm Name/Surface Owner: Robert and Linda Bonnette Public Road Access: Fish Creek

4) Elevation, current ground: 1457' Elevation, proposed post-construction: 1457'

5) Well Type (a) Gas x Oil _____ Underground Storage _____
Other Re-frac
(b)If Gas Shallow x Deep _____
Horizontal _____

10/14/15

6) Existing Pad: Yes or No yes

7) Proposed Target Formation(s), Depth(s), Anticipated Thickness and Associated Pressure(s):
Target Formation- Marcellus, Target Top TVD- 7074', Target Base TVD- 8024', Anticipated Thickness- 50', Associated Pressure- 4739

8) Proposed Total Vertical Depth: 7095'

9) Formation at Total Vertical Depth: Marcellus

10) Proposed Total Measured Depth: 12450'

11) Proposed Horizontal Leg Length: 4983'

12) Approximate Fresh Water Strata Depths: 395'

13) Method to Determine Fresh Water Depths: from log analysis and nearby water wells

14) Approximate Saltwater Depths: none

15) Approximate Coal Seam Depths: 375'

16) Approximate Depth to Possible Void (coal mine, karst, other): None that we are aware of.

17) Does Proposed well location contain coal seams directly overlying or adjacent to an active mine? Yes _____ No X

(a) If Yes, provide Mine Info: Name: _____
Depth: _____
Seam: _____
Owner: _____

API NO. 47- 51 -
OPERATOR WELL NO. Bonnette MSH 3H
Well Pad Name: Bonnette MSH Pad

18)

CASING AND TUBING PROGRAM

TYPE	Size (in)	New or Used	Grade	Weight per ft. (lb/ft)	FOOTAGE: For Drilling (ft)	INTERVALS: Left in Well (ft)	CEMENT: Fill-up (Cu. Ft.)/CTS
Conductor	20"	New	J-55	94#	100'	100'	CTS
Fresh Water	13 3/8"	New	J-55	54.5#	1220	1220	1375 sx/CTS
Coal	9 5/8"	New	J-55	40#	2752'	2752'	1263 sx/CTS
Intermediate	7"	New	P-110	20#	If Needed	If Needed	If Needed/As Needed
Production	5 1/2"	New	P-110	20#	12450'	12450'	3183 sx/100' inside intermediate
Tubing	2 3/8'	New	P-110	4.7#	Approx. 7467'	Approx. 7467'	
Liners							

JN 10/14/15

TYPE	Size (in)	Wellbore Diameter (in)	Wall Thickness (in)	Burst Pressure (psi)	Max. Associated Surface Pressure (psi)	Cement Type	Cement Yield (cu. ft./k)
Conductor	20"	30"	0.25	2120	81	Class A	1.19/50% Excess
Fresh Water	13 3/8"	17.5"	0.380	2740	633	Class A	1.19/50% Excess
Coal	9 5/8"	12 1/4"	0.395	3950	1768	Class A	1.19/50% Excess
Intermediate	7"	8 3/4"	0.317	4360	3250	Class A	1.20/15% Excess
Production	5 1/2"	8 3/4"	0.361	12360	9500	Class A	1.20/15% Excess
Tubing	2 3/8"	4.778"	0.190				
Liners							

PACKERS

Kind:	10K Arrowset AS1-X			
Sizes:	5 1/2"			
Depths Set:				

WW-6B
(10/14)

API NO. 47- 51 -
OPERATOR WELL NO. Bonnette MSH 3H
Well Pad Name: Bonnette MSH Pad

19) Describe proposed well work, including the drilling and plugging back of any pilot hole:

None. We will be temporarily isolating existing perforations in the horizontal section of the wellbore. The chemical used to isolate the perforations is degradable at subsurface conditions and will decay then flowback with time. New perforations will be created and stimulated in addition to those existing.

20) Describe fracturing/stimulating methods in detail, including anticipated max pressure and max rate:

Well will be perforated within the target formation and stimulated with a slurry of water, sand, and chemical additives at a high rate. This will be performed in stages with the plug and perf method along the wellbore until the entire lateral has been stimulated within the target formation. All stage plugs are then drilled out and the well is flowed back to surface. The well is produced through surface facilities consisting of high pressure production unites, vertical separation units, water and oil storage tanks. Max press and anticipated max rate- 9000 lbs @ 80 barrels a minute.

21) Total Area to be disturbed, including roads, stockpile area, pits, etc., (acres): 13.4 existing

22) Area to be disturbed for well pad only, less access road (acres): 11.6 existing

23) Describe centralizer placement for each casing string:

All casing strings will be ran with a centralizer at a minimum of 1 per every 3 joints of casing.

EXISTING

24) Describe all cement additives associated with each cement type:

See Attachment ***

25) Proposed borehole conditioning procedures:

All boreholes will be conditioned with circulation and rotation for a minimum of one bottoms up and continuing until operator is satisfied with borehole conditions.

EXISTING

Received
Office of Oil & Gas
AUG 26 2015

*Note: Attach additional sheets as needed.

WR-35
Rev (9-11)

State of West Virginia
Department of Environmental Protection
Office of Oil and Gas
Well Operator's Report of Well Work

DATE: 8-17-2012
API #: 47-051-01326

Farm name: Bonnette 3H Operator Well No.: 831493

LOCATION: Elevation: 1,457' Quadrangle: Wileyville

District: Meade County: Marshall
Latitude: 1,010' Feet South of 39 Deg. 45 Min. 00 Sec.
Longitude 10,325' Feet West of 80 Deg. 42 Min. 30 Sec.

Company: Chesapeake Appalachia, L.L.C.

Address: P.O. Box 18496	Casing & Tubing	Used in drilling	Left in well	Cement fill up Cu. Ft.
Oklahoma City, OK 73154-0496	20"	100'	100'	145 Cu. Ft.
Agent: Eric Gillespie	13 3/8"	1,220'	1,220'	1375 Cu. Ft.
Inspector: Bill Hendershot	9 5/8"	2,752'	2,752'	1263 Cu. Ft.
Date Permit Issued: 11-12-2009	5 1/2"	12,450'	12,450'	3183 Cu. Ft.
Date Well Work Commenced: 11-21-2011				
Date Well Work Completed: 5-18-2012				
Verbal Plugging:				
Date Permission granted on:				
Rotary ✓ Cable ☐ Rig ☐				
Total Vertical Depth (ft): 7,095'				
Total Measured Depth (ft): 12,450'				
Fresh Water Depth (ft.): 395'				
Salt Water Depth (ft.): None				
Is coal being mined in area (N/Y)? N				
Coal Depths (ft.): 375'				
Void(s) encountered (N/Y) Depth(s) N				

OPEN FLOW DATA (If more than two producing formations please include additional data on separate sheet)
Producing formation Marcellus Pay zone depth (ft) 7,673'-12,302'
Gas: Initial open flow ____ MCF/d Oil: Initial open flow ____ Bbl/d
Final open flow 1,972* MCF/d Final open flow 48 Bbl/d
Time of open flow between initial and final tests 24 Hours *Calculated
Static rock Pressure 4,565* psig (surface pressure) after ____ Hours

Second producing formation ____ Pay zone depth (ft) ____
Gas: Initial open flow ____ MCF/d Oil: Initial open flow ____ Bbl/d
Final open flow ____ MCF/d Final open flow ____ Bbl/d
Time of open flow between initial and final tests ____ Hours
Static rock Pressure ____ psig (surface pressure) after ____ Hours

I certify under penalty of law that I have personally examined and am familiar with the information submitted on this document and all the attachments and that, based on my inquiry of those individuals immediately responsible for obtaining the information I believe that the information is true, accurate, and complete.

Marlene Williams 8-21-2012
Signature Date

Were core samples taken? Yes_____ No X

Were cuttings caught during drilling? Yes X No_____

Were Electrical, Mechanical or Geophysical logs recorded on this well? If yes, please list LWD GR from 6540-12450' MD.

NOTE: IN THE AREA BELOW PUT THE FOLLOWING: 1). DETAILS OF PERFORATED INTERVALS, FRACTURING OR STIMULATING, PHYSICAL CHANGE, ETC. 2). THE WELL LOG WHICH IS A SYSTEMATIC DETAILED GEOLOGICAL RECORD OF THE TOPS AND BOTTOMS OF ALL FORMATIONS, INCLUDING COAL ENCOUNTERED BY THE WELLBORE FROM SURFACE TO TOTAL DEPTH.

Perforated Intervals, Fracturing, or Stimulating:

(See Attached)

Plug Back Details Including Plug Type and Depth(s):

Formations Encountered: Top Depth / Bottom Depth

Surface:

(See Attached)

PERFORATION RECORD ATTACHMENT

Well Number and Name: 831493 Bonnette 3H

PERFORATION RECORD			STIMULATION RECORD							
	Interval Perforated					*Fluid*		*Propping Agent*		Average
Date	From	To	Date	Interval Treated		Type	Amount	Type	Amount	In'ection
1/20/2012	11,920	12,302	5/13/2012	11,920	12,302	Slk wtr	7,838	Sand	474,940	67
5/13/2012	11,212	11,821	5/15/2012	11,212	11,821	Slk wtr	11,011	Sand	692,514	83
5/15/2012	10,504	11,119	5/15/2012	10,504	11,119	Slk wtr	12,318	Sand	692,620	85
5/15/2012	9,796	10,406	5/16/2012	9,796	10,406	Slk wtr	10,711	Sand	686,680	84
5/16/2012	9,089	9,698	5/16/2012	9,089	9,698	Slk wtr	10,985	Sand	692,920	85
5/16/2012	8,381	8,990	5/18/2012	8,381	8,990	Slk wtr	12,143	Sand	691,660	81
5/18/2012	7,673	8,282	5/19/2012	7,673	8,282	Slk wtr	12,454	Sand	707,240	76

LATERAL WELLBORE

Maximum TVD of wellbore: 7095 ft TVD @ 7467 ft MD

Formation/Lithology	Top Depth, MD (ft)	Top Depth, TVD (ft)	Bottom Depth, MD (ft)	Bottom Depth, TVD (ft)
Limestone/SS/Shale	0	0	1110	1110
Pittsburgh Coal	1110	1110	1120	1120
Limestone/Shale	1120	1120	2261	2261
Big Lime	2261	2261	2399	2399
Big Injun	2399	2399	2607	2607
Shale	2607	2607	7032	6943
Geneseo	7032	6943	7056	6960
Tully	7056	6960	7238	7057
Marcellus	7238	7057	12450	6959

Southwestern Energy Company	As Drilled WBD

Well : **BONNETTE 3** Re-entry Rig : **Nomac 242**

Field : **VICTORY FIELD** **Prospect : VICTORY**

County : **MARSHALL** **State : WV**

SHL : **39.721528 Latitude -80.711755 Longitude**

BHL : **39.73025783 Latitude -80.72582978 Longitude**

KB Elev : **1473 ft MSL** **KB : 16 ft AGL** **GL Elev : 1457 ft MSL**

SWN Southwestern Energy

Tubular Detail

	Size	Weight	Grade	Cxn	From	To
Conductor	20"	#	H-40		0'	122'
Surface	13.375"	54.5#	J-55	BTC	0'	1220'
Intermediate	9.625"	40#	J-55	LTC	0'	2752'
Production	5.5"	20#	HCP-110	HT CDC	0'	12450'

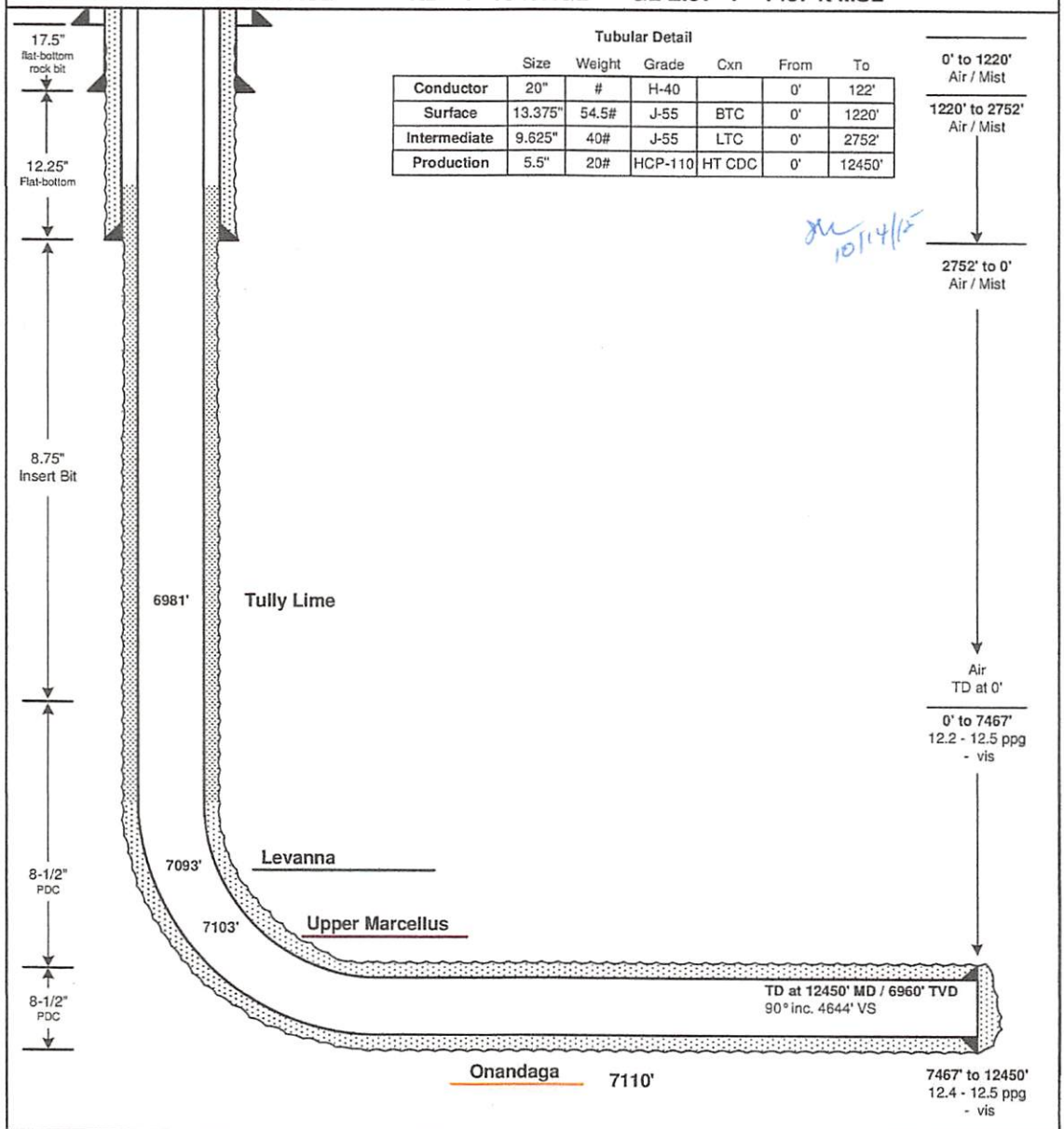

JL 10/14/15

Data source: K:\EandP\WVD\Team Data\Drilling\Wells\Bonnette Pad\BONNETTE 3H\Drilling Program\Master SWN Well Input Sheet v E-0-1.xlsm

NOTE: This drawing was created for the Reentry Rig. The depths and lengths shown in the plat are referenced to Reentry Rig RKB.

4705101326

Southwestern Energy Company	As Drilled WBD

Well : BONNETTE 3H — Re-entry Rig : Nomac 242
Field : VICTORY FIELD — Prospect : VICTORY
County : MARSHALL — State : WV
SHL : 39.721528 Latitude -80.711755 Longitude
BHL : 39.73025783 Latitude -80.72582978 Longitude
KB Elev : 1473 ft MSL — KB : 16 ft AGL — GL Elev : 1457 ft MSL

SWN™ Southwestern Energy

Tubular Detail

	Size	Weight	Grade	Cxn	From	To
Conductor	20"	94#	H-40		0'	122'
Surface	13.375"	54.5#	J-55	BTC	0'	1230'
Intermediate	9.625"	40#	J-55	LTC	0'	2757'
Production	5.5"	20#	HCP-110	HT CDC	0'	12445'

JW 8/25/15

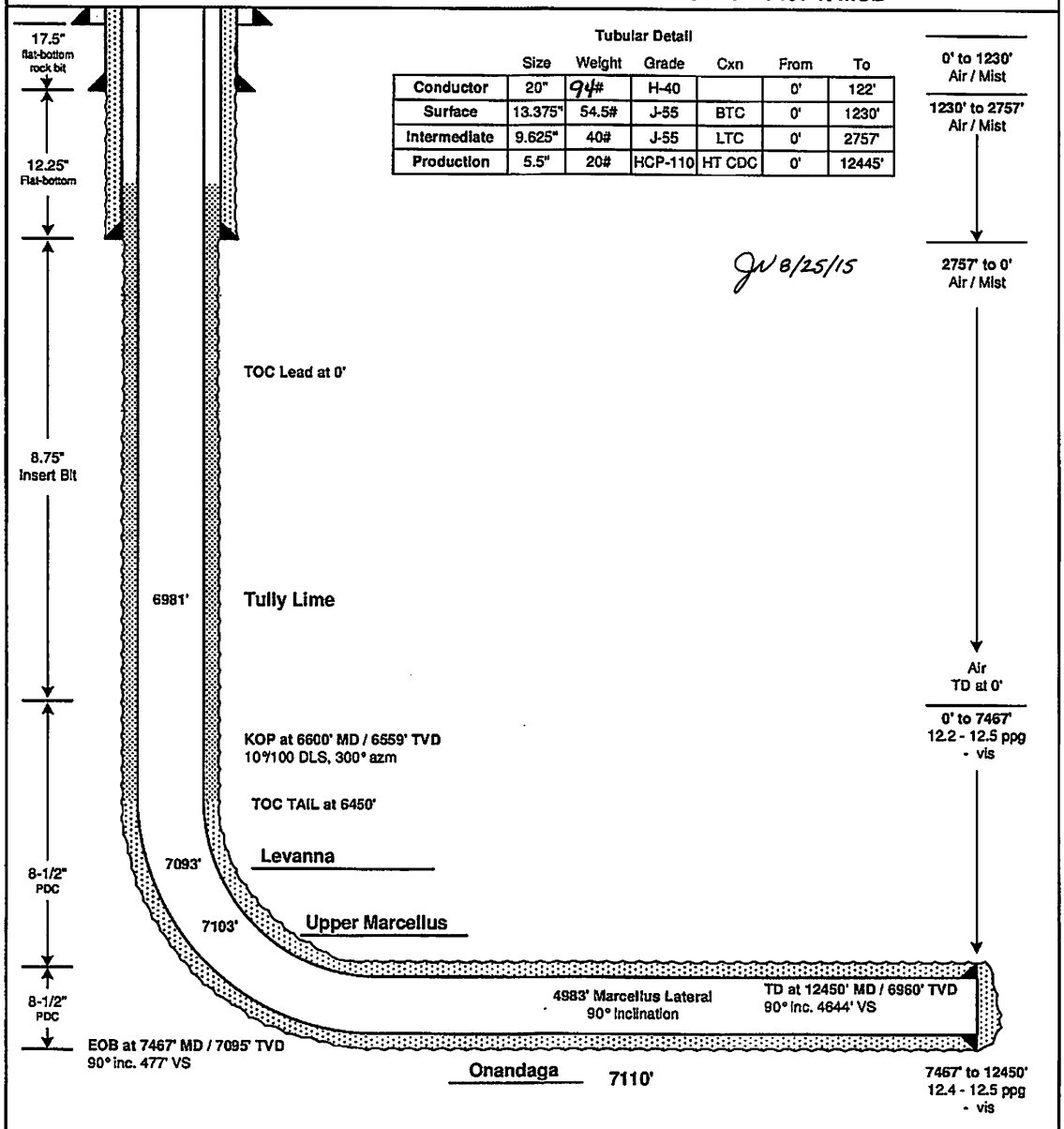

Data source: K:\EandP\WVD\Team Data\Drilling\Wells\Bonnette Pad\BONNETTE 3H\Drilling Program\Master SWN Well Input Sheet v E-0-1.xlsm

NOTE: This drawing was created for the Reentry Rig. The depths and lengths shown in the plat are referenced to Reentry Rig RKB.

Received
Office of Oil & Gas
AUG 26 2015

4705101326

Southwestern Energy Company	As Drilled WBD

Well : **BONNETTE 3H** Re-entry Rig : **Nomac 242**

Field : **VICTORY FIELD** **Prospect : VICTORY**

County : **MARSHALL** **State : WV**

SHL : **39.721528 Latitude -80.711755 Longitude**

BHL : **39.73025783 Latitude -80.72582978 Longitude**

KB Elev : **1473 ft MSL** **KB : 16 ft AGL** **GL Elev : 1457 ft MSL**

swn Southwestern Energy

Tubular Detail

	Size	Weight	Grade	Cxn	From	To
Conductor	20"	94#	H-40		0'	122'
Surface	13.375"	54.5#	J-55	BTC	0'	1230'
Intermediate	9.625"	40#	J-55	LTC	0'	2757'
Production	5.5"	20#	HCP-110	HT CDC	0'	12445'

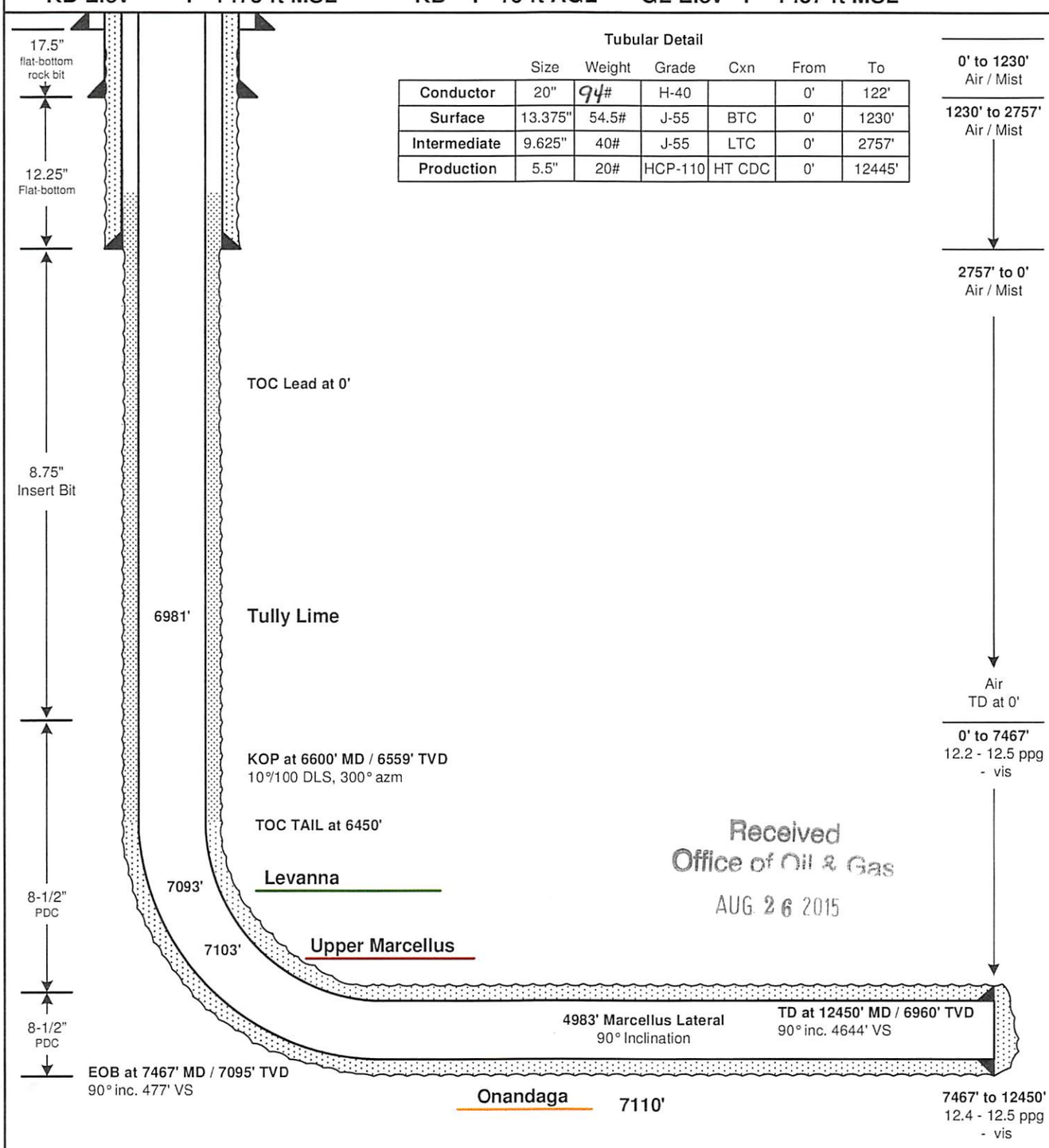

Received
Office of Oil & Gas
AUG 26 2015

Data source: K:\EandP\WVD\Team Data\Drilling\Wells\Bonnette Pad\BONNETTE 3H\Drilling Program\Master SWN Well Input Sheet v E-0-1.xlsm

NOTE: This drawing was created for the Reentry Rig. The depths and lengths shown in the plat are referenced to Reentry Rig RKB.

4705101326

WW-9
(9/13)

API Number 47 - 51 - _____
Operator's Well No. Bonnette MSH 3H

STATE OF WEST VIRGINIA
DEPARTMENT OF ENVIRONMENTAL PROTECTION
OFFICE OF OIL AND GAS

FLUIDS/ CUTTINGS DISPOSAL & RECLAMATION PLAN

Operator Name SWN Production Co., LLC OP Code 494512924

Watershed (HUC 10) Whetstone Creek Quadrangle 681- Wileyville

Elevation 1429.6' County 51-Marshall District 5- Meade

Do you anticipate using more than 5,000 bbls of water to complete the proposed well work? Yes ☑ No ☐

Will a pit be used? Yes ☐ No ☑

If so, please describe anticipated pit waste: closed loop system in place at this time- cuttings will be taken to a permitted landfill.

Will a synthetic liner be used in the pit? Yes ☐ No ☑ If so, what ml.? _____

Proposed Disposal Method For Treated Pit Wastes:

- ____ Land Application
- ■ Underground Injection (UIC Permit Number 2D0072539/ 2D0413175/ 2D0610306/ 2D0610317)
- ■ Reuse (at API Number at next anticipated well, API# will be included with the WR-34/DDMR &/or permit addendum.)
- ____ Off Site Disposal (Supply form WW-9 for disposal location)
- ■ Other (Explain flow back fluids will be put in steel tanks and reused or taken to a permitted disposal facility.

Will closed loop system be used? If so, describe: Yes

Drilling medium anticipated for this well (vertical and horizontal)? Air, freshwater, oil based, etc. Air and salt saturate mud

-If oil based, what type? Synthetic, petroleum, etc. Synthetic Oil Base

Additives to be used in drilling medium? see attached sheets

Drill cuttings disposal method? Leave in pit, landfill, removed offsite, etc. landfill

-If left in pit and plan to solidify what medium will be used? (cement, lime, sawdust) _____

-Landfill or offsite name/permit number? meadow SWF- 1032, SS Grading SWF- 4902, Northwestern SWF- 1025, Short Creek 1034/WV0109517/CID28726, Carbon Limestone 28726/CID28726
Arden Landfill 10072, American 02-12954, Country Wide 38390/CID38390, Pine Grove 13688

I certify that I understand and agree to the terms and conditions of the GENERAL WATER POLLUTION PERMIT issued on August 1, 2005, by the Office of Oil and Gas of the West Virginia Department of Environmental Protection. I understand that the provisions of the permit are enforceable by law. Violations of any term or condition of the general permit and/or other applicable law or regulation can lead to enforcement action.

I certify under penalty of law that I have personally examined and am familiar with the information submitted on this application form and all attachments thereto and that, based on my inquiry of those individuals immediately responsible for obtaining the information, I believe that the information is true, accurate, and complete. I am aware that there are significant penalties for submitting false information, including the possibility of fine or imprisonment.

Company Official Signature _____

Company Official (Typed Name) Dee Southall

Company Official Title Regulatory Supervisor

Received
Office of Oil & Gas
AUG. 26 2015

Subscribed and sworn before me this 11th day of August, 2015

Elsie M. Cox

My commission expires 12-9-2022

OFFICIAL SEAL
Notary Public, State of West Virginia
ELSIE M. COX
216 Worthington Drive
Bridgeport, WV 26330-1449
My commission expires December 9, 2022

4705101326

Form WW-9

Operator's Well No. Bonnette MSH 3H

SWN Production Co., LLC

Proposed Revegetation Treatment: Acres Disturbed 18.4 Prevegetation pH _____

Lime as determined by pH test min. 2 Tons/acre or to correct to pH 6.5

Fertilizer type 10-20-20

Fertilizer amount 600 lbs/acre

Mulch Hay/Straw 2.5 Tons/acre

Seed Mixtures

Temporary		Permanent	
Seed Type	lbs/acre	Seed Type	lbs/acre
White Grove	15	White Grove	15
Red Top	15	Red Top	15
Orchard Grass	20	Orchard Grass	20

Attach:
Drawing(s) of road, location, pit and proposed area for land application (unless engineered plans including this info have been provided)

Photocopied section of involved 7.5' topographic sheet.

Plan Approved by: Jim Nielsen

Comments:

Title: Oil and Gas Inspector

Date: 8/19/15

Received
Office of Oil & Gas
AUG 26 2015

Field Reviewed? (✓) Yes ( ) No

05101326

Marcellus Well Drilling Procedures
And Site Safety Plan

SWN Production Co., LLC

47 - 051 - 01326 RW
Well name: Bonnette MSH 3H
Wileyville, Quad
Meade, District
Marshall County, West Virginia

Submitted by:

Danielle Southall Date: 7/15/2015

Title Regulatory Supervisor SWN Production Co., LLC

Approved by:

Date: 8/19/15

Title: Oil + Gas Inspector

Approved by:

Date:

Title:

SWN Production Co., LLC – Confidential

Received
Office of Oil & Gas
AUG 26 2015

05101326

JACKSON SURVEYING INC.
P.O. Box 1460
677 W. Main St.
Clarksburg, WV 26302
304-623-5851

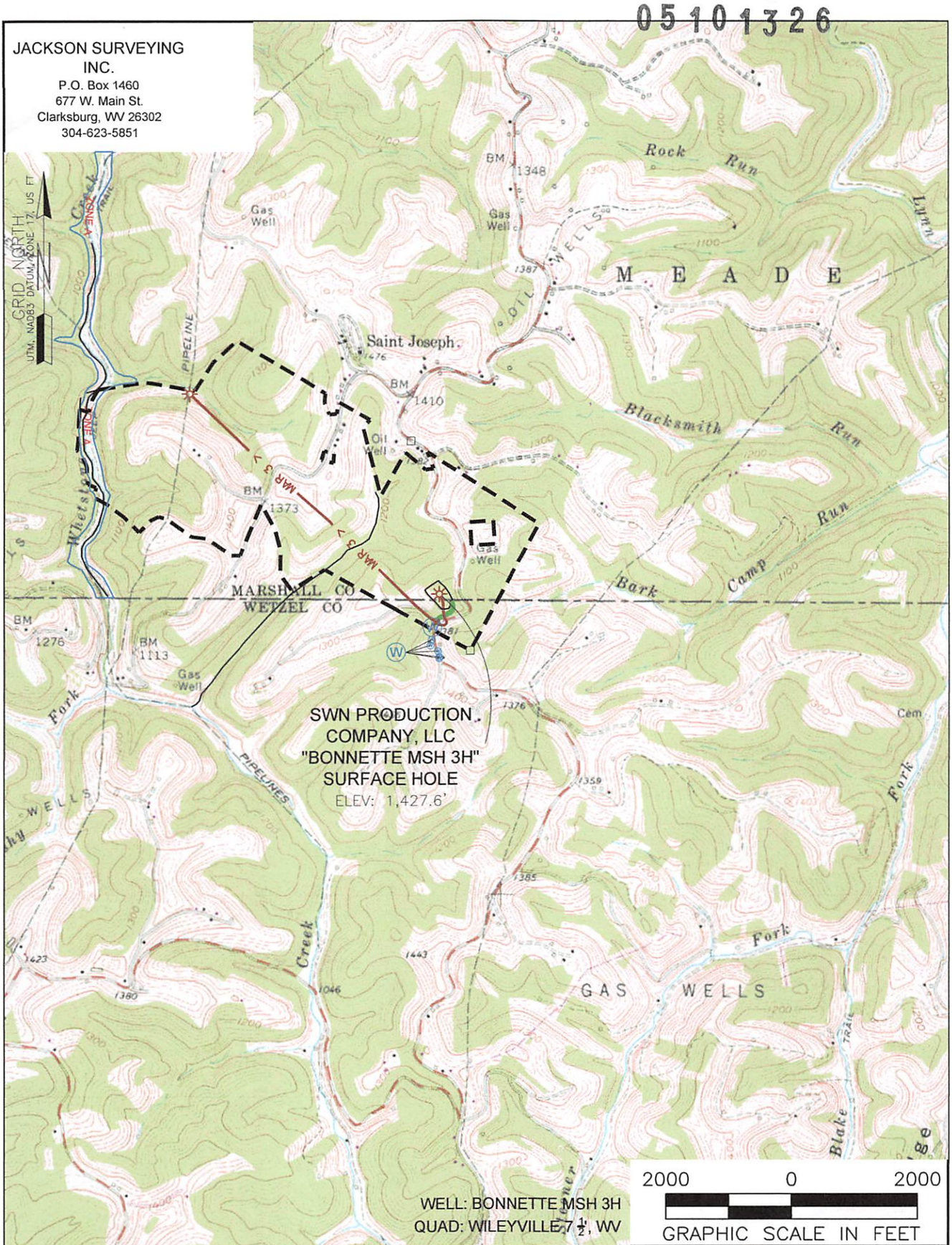

NAME AND DISTANCE TO THE NEAREST STREAM:	STREAM CROSSING COORDINATES (NAD 83):
WHETSTONE CREEK IS LOCATED ±0.76 MILES SW OF THE CENTER OF THE DRILL PAD.	NO NEW CROSSINGS.

Received
Office of Oil & Gas
AUG 26 2015

WELL RESTRICTIONS:

WELL PAD, LOD, & E & S CONTROL FEATURES TO PERENNIAL STREAM, LAKE, POND, RESERVOIR OR WETLAND: >100 FEET
WELL PAD, LOD, & E & S CONTROL FEATURES TO NATURALLY PRODUCING TROUT STREAM: >300 FEET
WELL PAD, LOD, & E & S CONTROL FEATURES TO GROUNDWATER INTAKE OR PUBLIC WATER SUPPLY: >1000 FEET
WELL SHL TO EXISTING WATER WELL OR DEVELOPED SPRING: >250 FEET
CENTER OF PAD TO OCCUPIED DWELLING STRUCTURE: 535 FEET
CENTER OF PAD TO AGRICULTURAL BUILDINGS LAGER THAN 2500 SQ FT: >625 FEET

FEMA FLOOD INFORMATION:

BY GRAPHIC PLOTTING ONLY FEMA FIRM INCORPORATED AREA OF MARSHALL COUNTY, WEST VIRGINIA; MAP NUMBER 54051C0230 E; EFFECTIVE DATE: SEPTEMBER 25 2009.
NO FEMA INFORMATION AVAILABLE FOR WETZEL COUNTY.

COMPANY: SWN Production Company, LLC — SWN Production Company™

OPERATOR'S WELL #: BONNETTE MSH 3H

LOCATION: MEADE DISTRICT, MARSHALL COUNTY, WEST VIRGINIA

SURFACE HOLE LOCATION:

GEOGRAPHIC (NAD83):
LATITUDE: 39.721526°
LONGITUDE: -80.711755°

BOTTOM HOLE LOCATION:

GEOGRAPHIC (NAD83):
LATITUDE: 39.730251°
LONGITUDE: -80.725827°

LEGEND:

- PROPOSED SURFACE HOLE / BOTTOM HOLE
- EXISTING / PRODUCING WELLHEAD
- ABANDONED WELL
- PLUGGED & ABANDONED WELL
- CUT CONDUCTOR
- EXISTING SPRING
- EXISTING WATER WELL
- ACCESS ROAD
- ACCESS ROAD TO PREV. SITE
- HIGHWAY/INTERSTATE
- COUNTY ROAD

REVISIONS:	DATE: 06-18-2015
	DRAWN BY: N. MANO
	SCALE: 1" = 2000'
	DRAWING NO:
	TOPOGRAPHIC MAP

\\D7W3HRL1\1-05-15 DJ E\SOUTHWESTERN ENERGY\BONNETTE\WELL PLATS\3H\BONNETTE MSH 3H 8-10-15\BONNETTE MSH 3H BASE.DWG
MONDAY AUGUST 10 2015 09:57AM

PROPERTY NUMBER 2501160284
PAD ID 3001155956

0510 1326

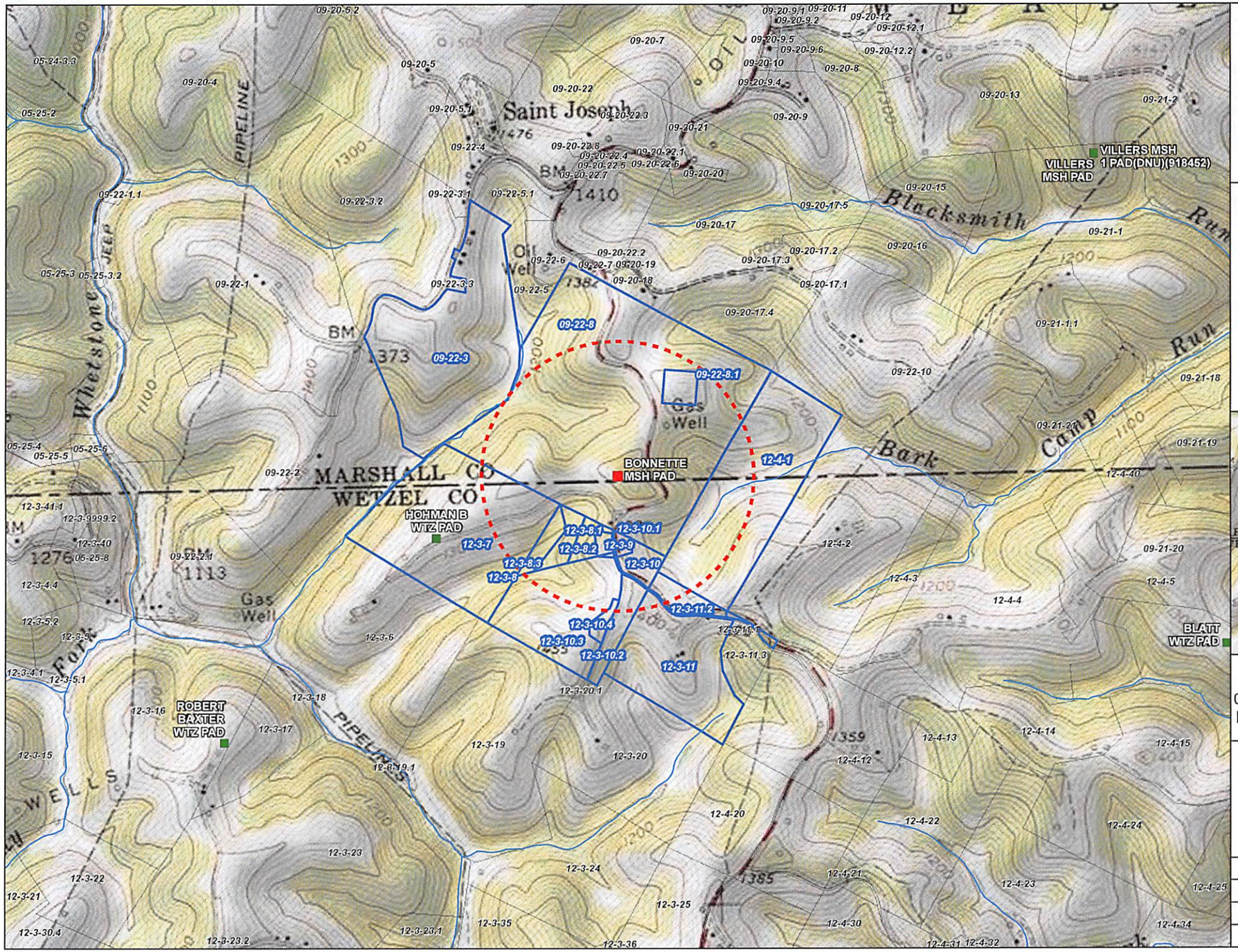

- CHK Site of Interest
- Streams
- Parcels With Water Sources (1500' of Source)
- Other Parcels
- 1,500' Buffer Around Wells

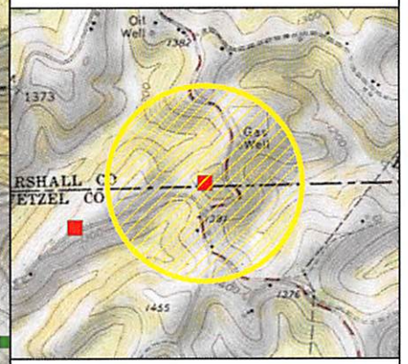

0 500 1,000 2,000
Feet

N

WV Water Purveyor Map

BONNETTE MSH PAD - (907984)

MARSHALL COUNYT, WV

Lat: 39.72144 / Long: -80.71203

Date: 9/12/2014	
Projection: WGS 1984 UTM Zone 17N	
Scale: 1 inch = 1,000 feet	
Author: Frank Frieri, Sr. GIS Analyst	

Received
Office of Oil & Gas
AUG 26 2015

986'

Latitude: 39°45'00" N

Longitude: -80°42'30" W

10,370'

JACKSON SURVEYING INC.
P.O. Box 1460
677 W. Main St.
Clarksburg, WV 26302
304-623-5851

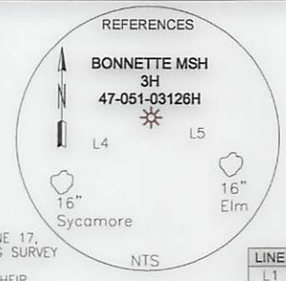

NOTES ON SURVEY

1. COORDINATES SYSTEM IS UTM, NAD 83 DATUM, ZONE 17, U.S. FOOT AND WELL COORDINATES ESTABLISHED USING SURVEY GRADE GPS.
2. SURFACE AND ROYALTY OWNER INFORMATION AND THEIR BOUNDARIES SHOWN HEREON WERE PLOTTED FROM DEEDS AND/OR TAX PARCEL MAPS PROVIDED BY CLIENT AND FIELD LOCATIONS.
3. THIS PLAT DOES NOT REPRESENT A BOUNDARY SURVEY OF THE PARCELS SHOWN HEREON.
4. A DWELLINGS IS LOCATED S17°24'W 535' FROM THE CENTER OF PAD.
5. NO WATER WELLS OR DEVELOPED SPRINGS WITHIN 250 FEET OF PROPOSED WELL.
6. NO PERENNIAL STREAMS, LAKES, PONDS, RESERVOIRS OR WETLANDS WITHIN 100 FEET OF THE LIMITS OF DISTURBANCE.
7. NO NATURALLY PRODUCING TROUT STREAM WITHIN 300 FEET OF LIMITS OF DISTURBANCE.
8. ALL WELLS 500' OF THE HORIZONAL LEG ARE SHOWN ON THIS PLAT BASED UPON INFORMATION TAKEN FROM DEP MAPPING, WELL PLATS AND AERIAL PHOTOS.

LINE	BEARING	DISTANCE	DESCRIPTION
L1	N 10°36'21" W	2460.14'	SHL TO CNR FP
L2	S 28°29'32" E	1021.26'	SHL TO 34" W.O.
L3	S 54°54'11" W	400.78'	SHL TO LPL
L4	S 50°38'46" W	381.69'	SHL TO 16" SYC.
L5	S 59°05'16" E	312.66'	SHL TO 16" ELM

TRACT	SURFACE OWNER (S) / ROYALTY OWNER (R)	TAX PARCEL	ACRES
1	ROBERT WILLIAM BONNETTE ET UX (S)/ ANDREW STEIN (R)	9-22-08	126.53
2	HILARY C. & MARK H. MILLER (S)/ N.G. & MARY E. MILLER (R)	9-22-03	63.73
3	JULIAN N. MILLER ET AL (S)/ N.G. & MARY E. MILLER (R)	9-22-03.2	75.00
4	MARK O. COSTLEY TRUSTEE (S)/CHARLES L. & AGNES G. KERNAN (R)	9-22-01	124.57

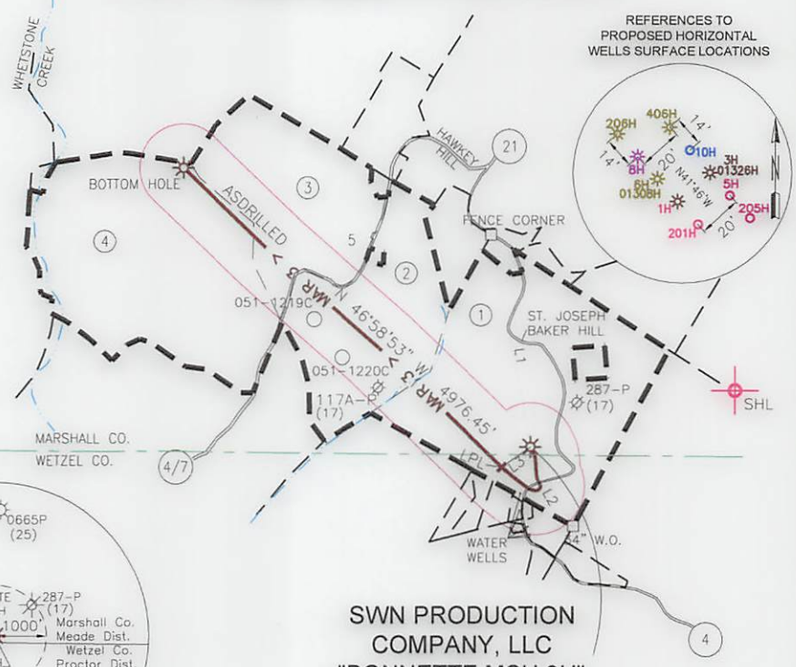

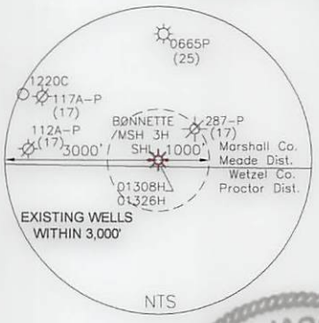

SWN PRODUCTION COMPANY, LLC
"BONNETTE MSH 3H"
SURFACE HOLE
ELEV: 1,427.6'

SURFACE HOLE LOCATION (SHL):
GEOGRAPHIC (NAD83): LATITUDE: 39.721526° LONGITUDE: -80.711755°
UTM (NAD83, ZONE 17, FEET): NORTHING: 14,425,462.412 EASTING: 1,721,466.854
UTM (NAD83, ZONE 17, METERS): NORTHING: 4,396,889.737 EASTING: 524,704.147
"LANDING POINT" LOCATION (LPL):
GEOGRAPHIC (NAD83): LATITUDE: 39.720896° LONGITUDE: -80.712924°
UTM (NAD83, ZONE 17, FEET): NORTHING: 14,425,231.978 EASTING: 1,721,138.940
UTM (NAD83, ZONE 17, METERS): NORTHING: 4,396,819.501 EASTING: 524,604.198
BOTTOM HOLE LOCATION (BHL):
GEOGRAPHIC (NAD83): LATITUDE: 39.730251° LONGITUDE: -80.725827°
UTM (NAD83, ZONE 17, FEET): NORTHING: 14,428,627.089 EASTING: 1,717,500.503
UTM (NAD83, ZONE 17, METERS): NORTHING: 4,397,854.332 EASTING: 523,495.200

DAVID JACKSON LICENSED No. 708 STATE OF WEST VIRGINIA PROFESSIONAL SURVEYOR

2000 0 2000
GRAPHIC SCALE IN FEET

I, THE UNDERSIGNED, HEREBY CERTIFY THAT THIS PLAT IS CORRECT TO THE BEST OF MY KNOWLEDGE AND BELIEF AND SHOWS ALL THE INFORMATION REQUIRED BY LAW AND REGULATIONS ISSUED AND PRESCRIBED BY THE DEPARTMENT OF ENVIRONMENTAL PROTECTION.

P.S. 708 David L. Jackson

COMPANY: SWN Production Company, LLC — SWN Production Company™

(+) DENOTES LOCATION OF WELL ON UNITED STATES TOPOGRAPHIC MAPS

WVDEP
OFFICE OF OIL & GAS
601 57TH STREET
CHARLESTON, WV 25034

MINIMUM DEGREE OF ACCURACY: 1/200

PROVEN SOURCE OF ELEVATION: SURVEY GRADE GPS (NAVD 88, US FT)

OPERATOR'S WELL #: BONNETTE MSH 3H

API WELL #: 47 (STATE) 051 (COUNTY) ~~03126H~~ 01326H RW (PERMIT)

WELL TYPE: OIL ☐ WASTE DISPOSAL ☐ PRODUCTION ☒ DEEP ☐ GAS ☒ LIQUID INJECTION ☐ STORAGE ☐ SHALLOW ☒

WATERSHED: WHETSTONE CREEK OF UPPER OHIO RIVER 2 ELEVATION: 1,427.6'

DISTRICT: MEADE COUNTY: MARSHALL QUADRANGLE: WILEYVILLE 7 1/2'

SURFACE OWNER: ROBERT WILLIAM BONNETTE ET UX ACREAGE: 126.53 AC.

OIL & GAS ROYALTY OWNER: ANDREW STEIN ACREAGE: 126.53 AC.

DRILL ☐ DRILL DEEPER ☐ REDRILL ☐ FRACTURE OR STIMULATE ☒ PLUG OFF OLD FORMATION ☐ PERFORATE NEW FORMATION ☒

CONVERT ☐ PLUG & ABANDON ☐ CLEAN OUT & REPLUG ☐ OTHER CHANGE ☒ (SPECIFY) ASDRILLED / Frac

TARGET FORMATION: MARCELLUS ESTIMATED DEPTH: 7,095' TVD 12,450' TMD

WELL OPERATOR: SWN PRODUCTION COMPANY, LLC DESIGNATED AGENT: DEE SOUTHALL
ADDRESS: P.O. BOX 1300 ADDRESS: P.O. BOX 1300
CITY: JANE LEW STATE: WV ZIP CODE: 26378 CITY: JANE LEW STATE: WV ZIP CODE: 26378

LEGEND:
- PROPOSED SURFACE HOLE / BOTTOM HOLE
- EXISTING / PRODUCING WELLHEAD
- ABANDONED WELL
- PLUGGED & ABANDONED WELL
- CUT CONDUCTOR
- LEASE BOUNDARY
- 500' DHP BUFFER
- MAR 3 > MARCELLUS DHP
- ABANDONED PATH

REVISIONS:	DATE: 06-18-2015
	DRAWN BY: N. MANO
	SCALE: 1" = 2000'
	DRAWING NO:
	WELL LOCATION PLAT

\\D7W3HRL1\1-05-15 DJ E\SOUTHWESTERN ENERGY\BONNETTE\WELL PLATS\3H\BONNETTE MSH 3H 8-10-15\BONNETTE MSH 3H BASE.DWG
MONDAY AUGUST 10 2015 09:58AM

PROPERTY NUMBER 2501160284
PAD ID 3001155956

05101326

WW-6A1
(5/13)

Operator's Well No. Bonnette 3H

INFORMATION SUPPLIED UNDER WEST VIRGINIA CODE
Chapter 22, Article 6A, Section 5(a)(5)
IN LIEU OF FILING LEASE(S) AND OTHER CONTINUING CONTRACT(S)

Under the oath required to make the verification on page 1 of this Notice and Application, I depose and say that I am the person who signed the Notice and Application for the Applicant, and that –

(1) the tract of land is the same tract described in this Application, partly or wholly depicted in the accompanying plat, and described in the Construction and Reclamation Plan;

(2) the parties and recordation data (if recorded) for lease(s) or other continuing contract(s) by which the Applicant claims the right to extract, produce or market the oil or gas are as follows:

Lease Name or Number	Grantor, Lessor, etc.	Grantee, Lessee, etc.	Royalty	Book/Page

Acknowledgement of Possible Permitting/Approval
In Addition to the Office of Oil and Gas

The permit applicant for the proposed well work addressed in this application hereby acknowledges the possibility of the need for permits and/or approvals from local, state, or federal entities in addition to the DEP, Office of Oil and Gas, including but not limited to the following:

- WV Division of Water and Waste Management
- WV Division of Natural Resources WV Division of Highways
- U.S. Army Corps of Engineers
- U.S. Fish and Wildlife Service
- County Floodplain Coordinator

The applicant further acknowledges that any Office of Oil and Gas permit in no way overrides, replaces, or nullifies the need for other permits/approvals that may be necessary and further affirms that all needed permits/approvals should be acquired from the appropriate authority before the affected activity is initiated.

Well Operator: SWN Production Company, LLC.
By: [signature]
Its: SENIOR LANDMAN - WEST VIRGINIA DIVISION

Received
Office of Oil & Gas
AUG 26 2015

05101326

#	TMP	LEASE #	LESSOR	LESSEE	ROYALTY	BK/PG
1	09-22-08	1-254855-000	Andrew Stein, widower	The Manufacturer's Light and Heat Company	12.50%	272/265
			The Manufacturer's Light and Heat Company	Columbia Gas Transmission Corporation		422/204
			Columbia Gas Transmission Corporation	Chesapeake Appalachia, L.L.C.		662/332
			Chesapeake Appalachia, L.L.C.	SWN Production Company, L.L.C.		33/110
2	09-22-03	1-254843-000	N. G. Miller and Mary E. Miller, his wife	The Manufacturer's Light and Heat Company	12.50%	353/240
			The Manufacturer's Light and Heat Company	Columbia Gas Transmission Corporation		422/204
			Columbia Gas Transmission Corporation	Chesapeake Appalachia, L.L.C.		662/332
			Chesapeake Appalachia, L.L.C.	SWN Production Company, L.L.C.		33/110
3	09-22-3.2	1-254843-000	N. G. Miller and Mary E. Miller, his wife	The Manufacturer's Light and Heat Company	12.50%	353/240
			The Manufacturer's Light and Heat Company	Columbia Gas Transmission Corporation		422/204
			Columbia Gas Transmission Corporation	Chesapeake Appalachia, L.L.C.		662/332
			Chesapeake Appalachia, L.L.C.	SWN Production Company, L.L.C.		33/110
4	09-22-01	1-273241-000	Charles L. Kernan and Agnes G. Kernan, his wife	Chesapeake Appalachia, L.L.C.	12.50%	680/371
			Chesapeake Appalachia, L.L.C.	SWN Production Company, L.L.C.		33/110

Received
Office of Oil & Gas
AUG 26 2015

05101326

SWN Production Company™

SWN Production Company, LLC
P O Box 12359
Spring, Texas 77391-2359
www.swn.com

July 31, 2015

Ms. Laura Cooper
WV DEP Office of Oil & Gas
601 57th St., SE
Charleston, WV 25304

RE: SWN's proposed refrac of the Bonnette MSH 3H in Marshall County, West Virginia, Drilling under Hawkey Hill Road and St. Joseph Baker Hill Road

Dear Ms. Cooper:

SWN Production Company, LLC ("SWN") is applying for a drilling permit for the above referenced well. The State of West Virginia has raised some concern as to SWN's right to drill under Hawkey Hill Road and St. Joseph Baker Hill Road. Please be advised that SWN has leased all mineral owners under said route as it relates to the above-referenced well and unit.

Thank you and should you have any questions please feel free to contact the undersigned at (832) 796-6259 or by email at thill@swn.com.

Sincerely,

Travis Hill
Senior Landman
SWN Production Company, LLC

10000 Energy Drive
Spring, TX 77389-4954

$\frac{R^2}{A} \rightarrow V^+$

The Right People doing the Right Things, wisely investing the cash flow from our underlying Assets, will create Value+®

Received
Office of Oil & Gas
AUG. 26 2015

WW-6AC
(1/12)

05101326

STATE OF WEST VIRGINIA
DEPARTMENT OF ENVIRONMENTAL PROTECTION, OFFICE OF OIL AND GAS
NOTICE CERTIFICATION

Date of Notice Certification: _____

API No. 47- 51 - _____
Operator's Well No. Bonnette MSH 3H
Well Pad Name: Bonnette MSH Pad

Notice has been given:
Pursuant to the provisions in West Virginia Code § 22-6A, the Operator has provided the required parties with the Notice Forms listed below for the tract of land as follows:

State:	WV	UTM NAD 83	Easting:	524699.7
County:	51-Marshall		Northing:	4396885.9
District:	5- Meade	Public Road Access:		Fish Creek
Quadrangle:	681- Wileyville	Generally used farm name:		Bonnette
Watershed:	Whetstone Creek			

Pursuant to West Virginia Code § 22-6A-7(b), every permit application filed under this section shall be on a form as may be prescribed by the secretary, shall be verified and shall contain the following information: (14) A certification from the operator that (i) it has provided the owners of the surface described in subdivisions (1), (2) and (4), subsection (b), section ten of this article, the information required by subsections (b) and (c), section sixteen of this article; (ii) that the requirement was deemed satisfied as a result of giving the surface owner notice of entry to survey pursuant to subsection (a), section ten of this article six-a; or (iii) the notice requirements of subsection (b), section sixteen of this article were waived in writing by the surface owner; and Pursuant to West Virginia Code § 22-6A-11(b), the applicant shall tender proof of and certify to the secretary that the notice requirements of section ten of this article have been completed by the applicant.

Pursuant to West Virginia Code § 22-6A, the Operator has attached proof to this Notice Certification that the Operator has properly served the required parties with the following: *PLEASE CHECK ALL THAT APPLY	OOG OFFICE USE ONLY
☐ 1. NOTICE OF SEISMIC ACTIVITY or ☒ NOTICE NOT REQUIRED BECAUSE NO SEISMIC ACTIVITY WAS CONDUCTED	☐ RECEIVED/ NOT REQUIRED
☐ 2. NOTICE OF ENTRY FOR PLAT SURVEY or ☒ NO PLAT SURVEY WAS CONDUCTED	☐ RECEIVED
☒ 3. NOTICE OF INTENT TO DRILL or ☐ NOTICE NOT REQUIRED BECAUSE NOTICE OF ENTRY FOR PLAT SURVEY WAS CONDUCTED or ☐ WRITTEN WAIVER BY SURFACE OWNER (PLEASE ATTACH)	☐ RECEIVED/ NOT REQUIRED
☒ 4. NOTICE OF PLANNED OPERATION	☐ RECEIVED
☒ 5. PUBLIC NOTICE	☐ RECEIVED
☒ 6. NOTICE OF APPLICATION	☐ RECEIVED

Required Attachments:
The Operator shall attach to this Notice Certification Form all Notice Forms and Certifications of Notice that have been provided to the required parties and/or any associated written waivers. For the Public Notice, the operator shall attach a copy of the Class II Legal Advertisement with publication date verification or the associated Affidavit of Publication. The attached Notice Forms and Certifications of Notice shall serve as proof that the required parties have been noticed as required under West Virginia Code § 22-6A. Pursuant to West Virginia Code § 22-6A-11(b), the Certification of Notice to the person may be made by affidavit of personal service, the return receipt card or other postal receipt for certified mailing.

Received
Office of Oil & Gas
AUG 26 2016

WW-6AC
(1/12)

05101326

Certification of Notice is hereby given:

THEREFORE, I _____, have read and understand the notice requirements within West Virginia Code § 22-6A. I certify that as required under West Virginia Code § 22-6A, I have served the attached copies of the Notice Forms, identified above, to the required parties through personal service, by registered mail or by any method of delivery that requires a receipt or signature confirmation. I certify under penalty of law that I have personally examined and am familiar with the information submitted in this Notice Certification and all attachments, and that based on my inquiry of those individuals immediately responsible for obtaining the information, I believe that the information is true, accurate and complete. I am aware that there are significant penalties for submitting false information, including the possibility of fine and imprisonment.

Well Operator:	SWN Production Co., LLC	Address:	P.O. Box 12359
By:	Dee Southall		Spring, TX 77391-4954
Its:	Regulatory Supervisor	Facsimile:	92816182780@fax.com
Telephone:	832-796-1614	Email:	Dee_Southall@swn.com

NOTARY SEAL

OFFICIAL SEAL
Notary Public, State of West Virginia
ELSIE M COX
216 Worthington Drive
Bridgeport, WV 26330-1449
My commission expires December 9, 2022

Subscribed and sworn before me this 17th day of August 2015

Elsie M. Cox Notary Public

My Commission Expires 12-9-2022

Oil and Gas Privacy Notice:

The Office of Oil and Gas processes your personal information, such as name, address and telephone number, as part of our regulatory duties. Your personal information may be disclosed to other State agencies or third parties in the normal course of business or as needed to comply with statutory or regulatory requirements, including Freedom of Information Act requests. Our office will appropriately secure your personal information. If you have any questions about our use or your personal information, please contact DEP's Chief Privacy Officer at depprivacyofficer@wv.gov.

Received
Office of Oil & Gas
AUG 26 2015

05101326

WW-6A
(9-13)

API NO. 47- 51 -
OPERATOR WELL NO. Bonnette MSH 3H
Well Pad Name: Bonnette MSH Pad

STATE OF WEST VIRGINIA
DEPARTMENT OF ENVIRONMENTAL PROTECTION, OFFICE OF OIL AND GAS
NOTICE OF APPLICATION

Notice Time Requirement: notice shall be provided no later than the **filing date of permit application.**

Date of Notice: _____ **Date Permit Application Filed:** _____

Notice of:

☑ PERMIT FOR ANY WELL WORK ☐ CERTIFICATE OF APPROVAL FOR THE CONSTRUCTION OF AN IMPOUNDMENT OR PIT

Delivery method pursuant to West Virginia Code § 22-6A-10(b)

☐ PERSONAL SERVICE ☑ REGISTERED MAIL ☐ METHOD OF DELIVERY THAT REQUIRES A RECEIPT OR SIGNATURE CONFIRMATION

Pursuant to W. Va. Code § 22-6A-10(b) no later than the filing date of the application, the applicant for a permit for any well work or for a certificate of approval for the construction of an impoundment or pit as required by this article shall deliver, by personal service or by registered mail or by any method of delivery that requires a receipt or signature confirmation, copies of the application, the erosion and sediment control plan required by section seven of this article, and the well plat to each of the following persons: (1) The owners of record of the surface of the tract on which the well is or is proposed to be located; (2) The owners of record of the surface tract or tracts overlying the oil and gas leasehold being developed by the proposed well work, if the surface tract is to be used for roads or other land disturbance as described in the erosion and sediment control plan submitted pursuant to subsection (c), section seven of this article; (3) The coal owner, operator or lessee, in the event the tract of land on which the well proposed to be drilled is located [sic] is known to be underlain by one or more coal seams; (4) The owners of record of the surface tract or tracts overlying the oil and gas leasehold being developed by the proposed well work, if the surface tract is to be used for the placement, construction, enlargement, alteration, repair, removal or abandonment of any impoundment or pit as described in section nine of this article; (5) Any surface owner or water purveyor who is known to the applicant to have a water well, spring or water supply source located within one thousand five hundred feet of the center of the well pad which is used to provide water for consumption by humans or domestic animals; and (6) The operator of any natural gas storage field within which the proposed well work activity is to take place. (c)(1) If more than three tenants in common or other co-owners of interests described in subsection (b) of this section hold interests in the lands, the applicant may serve the documents required upon the person described in the records of the sheriff required to be maintained pursuant to section eight, article one, chapter eleven-a of this code. (2) Notwithstanding any provision of this article to the contrary, notice to a lien holder is not notice to a landowner, unless the lien holder is the landowner. W. Va. Code R. § 35-8-5.7.a requires, in part, that the operator shall also provide the Well Site Safety Plan ("WSSP") to the surface owner and any water purveyor or surface owner subject to notice and water testing as provided in section 15 of this rule.

☑ Application Notice ☑ WSSP Notice ☑ E&S Plan Notice ☑ Well Plat Notice is hereby provided to:

☑ SURFACE OWNER(s)
Name: Robert & Linda Bonnette
Address: 8 Amy Anna Drive
Moundsville, WV 26074
Name: _____
Address: _____

☐ SURFACE OWNER(s) (Road and/or Other Disturbance)
Name: _____
Address: _____
Name: _____
Address: _____

☐ SURFACE OWNER(s) (Impoundments or Pits)
Name: _____
Address: _____

☑ COAL OWNER OR LESSEE
Name: Consolidated Coal Company %Leatherwood
Address: 1000 Consol Energy Drive
Canonsburg, PA 15317

☐ COAL OPERATOR
Name: _____
Address: _____

☑ SURFACE OWNER OF WATER WELL AND/OR WATER PURVEYOR(s)
Name: *** See Attachment #1
Address: _____

☐ OPERATOR OF ANY NATURAL GAS STORAGE FIELD
Name: _____
Address: _____

*Please attach additional forms if necessary

Received
Office of Oil & Gas
AUG 26 2015

907984 BONNETTE MSH PAD_1500 FT._WATER PURVEYORS

Date	Pad No.	Pad Name	Full Parcel ID	Owner	Owner Address	Owner City	Owner State	Owner Zip	Owner Phone No.	Assumed/Known Water Source Present (Y/N)?
9/12/2014	907984	BONNETTE MSH PAD	09-22-8	BONNETTE ROBERT WILLIAM ET UX	109 AMY ANNA DR	MOUNDSVILLE	WV	26041		Y
9/12/2014	907984	BONNETTE MSH PAD	09-22-8.1	COUNTY COMMISSION OF MARSHALL	PO BOX 459	MOUNDSVILLE	WV	26041		Y
9/12/2014	907984	BONNETTE MSH PAD	12-3-10.3	FERRELL DOROTHY E x2	RR1 BOX 168	PROCTOR	WV	26055		Y
9/12/2014	907984	BONNETTE MSH PAD	12-3-10.4	FERRELL JOHN W	RR 1 BOX 165F	PROCTOR	WV	26055		Y
9/12/2014	907984	BONNETTE MSH PAD	12-4-1	FOX PAUL & CYNTHIA	RT 1 BOX 163	PROCTOR	WV	26055	304-455-3817	Y
9/12/2014	907984	BONNETTE MSH PAD	12-3-8.1	HOFFMAN DONALD E	RR 1 BOX 169	PROCTOR	WV	26055		Y
9/12/2014	907984	BONNETTE MSH PAD	09-22-3	MILLER HILARY G & MARK H	4537 ST JOSEPH RD	PROCTOR	WV	26055		Y
9/12/2014	907984	BONNETTE MSH PAD	12-3-10.2	MILLER JOHN MICHAEL ETAL	137 HUDSON HILLS ROAD	PITTSBORO	NC	27312		Y
9/12/2014	907984	BONNETTE MSH PAD	12-3-7	RIES HENRY W x2	10 MEADOW DR	WHEELING	WV	26003		Y
9/12/2014	907984	BONNETTE MSH PAD	12-3-11	YOHO DENVER F	RT 1 BOX 164 A	PROCTOR	WV	26055		Y
9/12/2014	907984	BONNETTE MSH PAD	12-3-11.2	ZOMBOTTI DELORES	RR1 BOX 167	PROCTOR	WV	26055		Y

Received
Office of Oil & Gas
AUG. 26 2015

05101326

WW-6A
(8-13)

05101326

API NO. 47- 51 -
OPERATOR WELL NO. Bonnette MSH 3H
Well Pad Name: Bonnette MSH Pad

Notice is hereby given:
Pursuant to West Virginia Code § 22-6A-10(b), notice is hereby given that the undersigned well operator has applied for a permit for well work or for a certificate of approval for the construction of an impoundment or pit.

This Notice Shall Include:
Pursuant to W. Va. Code § 22-6A-10(b), this notice shall include: (1) copies of the application; (2) the erosion and sediment control plan required by section seven of this article; and (3) the well plat.

Pursuant to W. Va. Code § 22-6A-10(f), this notice shall include: (1) a statement of the time limits for filing written comments; (2) who may file written comments; (3) the name and address of the secretary for the purpose of filing the comments and obtaining additional information; and (4) a statement that the persons may request, at the time of submitting written comments, notice of the permit decision and a list of persons qualified to test water.

Pursuant to W. Va. Code R. § 35-8-5.7.a, the operator shall provide the Well Site Safety Plan to the surface owner and any water purveyor or surface owner subject to notice and water testing as provided in section 15 of this rule.

Pursuant to W. Va. Code R. § 35-8-15.2.c, this notice shall: (1) contain a statement of the surface owner's and water purveyor's right to request sampling and analysis; (2) advise the surface owner and water purveyor of the rebuttable presumption for contamination or deprivation of a fresh water source or supply; advise the surface owner and water purveyor that refusal to allow the operator to conduct a pre-drilling water well test constitutes a method to rebut the presumption of liability; (3) advise the surface owner and water purveyor of his or her independent right to sample and analyze any water supply at his or her own expense; advise the surface owner and water purveyor whether or not the operator will utilize an independent laboratory to analyze any sample; and (4) advise the surface owner and or water purveyor that he or she can obtain from the Chief a list of water testing laboratories in the subject area capable of and qualified to test water supplies in accordance with standard acceptable methods.

Additional information related to horizontal drilling may be obtained from the Secretary, at the WV Department of Environmental Protection headquarters, located at 601 57th Street, SE, Charleston, WV 25304 (304-926-0450) or by visiting www.dep.wv.gov/oil-and-gas/pages/default.aspx.

Well Location Restrictions
Pursuant to W. Va. Code § 22-6A-12, Wells may not be drilled within two hundred fifty feet measured horizontally from any existing water well or developed spring used for human or domestic animal consumption. The center of well pads may not be located within six hundred twenty-five feet of an occupied dwelling structure, or a building two thousand five hundred square feet or larger used to house or shelter dairy cattle or poultry husbandry. This limitation is applicable to those wells, developed springs, dwellings or agricultural buildings that existed on the date a notice to the surface owner of planned entry for surveying or staking as provided in section ten of this article or a notice of intent to drill a horizontal well as provided in subsection (b), section sixteen of this article was provided, whichever occurs first, and to any dwelling under construction prior to that date. This limitation may be waived by written consent of the surface owner transmitted to the department and recorded in the real property records maintained by the clerk of the county commission for the county in which such property is located. Furthermore, the well operator may be granted a variance by the secretary from these distance restrictions upon submission of a plan which identifies the sufficient measures, facilities or practices to be employed during well site construction, drilling and operations. The variance, if granted, shall include terms and conditions the department requires to ensure the safety and protection of affected persons and property. The terms and conditions may include insurance, bonding and indemnification, as well as technical requirements. (b) No well pad may be prepared or well drilled within one hundred feet measured horizontally from any perennial stream, natural or artificial lake, pond or reservoir, or a wetland, or within three hundred feet of a naturally reproducing trout stream. No well pad may be located within one thousand feet of a surface or ground water intake of a public water supply. The distance from the public water supply as identified by the department shall be measured as follows: (1) For a surface water intake on a lake or reservoir, the distance shall be measured from the boundary of the lake or reservoir. (2) For a surface water intake on a flowing stream, the distance shall be measured from a semicircular radius extending upstream of the surface water intake. (3) For a groundwater source, the distance shall be measured from the wellhead or spring. The department may, in its discretion, waive these distance restrictions upon submission of a plan identifying sufficient measures, facilities or practices to be employed during well site construction, drilling and operations to protect the waters of the state. A waiver, if granted, shall impose any permit conditions as the secretary considers necessary. (c) Notwithstanding the foregoing provisions of this section, nothing contained in this section prevents an operator from conducting the activities permitted or authorized by a Clean Water Act Section 404 permit or other approval from the United States Army Corps of Engineers within any waters of the state or within the restricted areas referenced in this section. (d) The well location restrictions set forth in this section shall not apply to any well on a multiple well pad if at least one of the wells was permitted prior to the effective date of this article. (e) The secretary shall, by December 31, 2012, report to the Legislature on the noise, light, dust and volatile organic compounds generated by the drilling of horizontal wells as they relate to the well location restrictions regarding occupied dwelling structures pursuant to this section. Upon a finding, if any, by the secretary that the well location restrictions regarding occupied dwelling structures are inadequate or otherwise require alteration to address the items

Received
Office of Oil & Gas
AUG 26 2015

examined in the study required by this subsection, the secretary shall have the authority to propose for promulgation legislative rules establishing guidelines and procedures regarding reasonable levels of noise, light, dust and volatile organic compounds relating to drilling horizontal wells, including reasonable means of mitigating such factors, if necessary.

Water Well Testing:
Pursuant to West Virginia Code § 22-6A-10(d), notification shall be made, with respect to surface landowners identified in subsection (b) or water purveyors identified in subdivision (5), subsection (b) of this section, of the opportunity for testing their water well. The operator shall provide an analysis to such surface landowner or water purveyor at their request.

Water Testing Laboratories:
Pursuant to West Virginia Code § 22-6A-10(i), persons entitled to notice pursuant to subsection (b) of this section may contact the department to ascertain the names and locations of water testing laboratories in the subject area capable and qualified to test water supplies in accordance with standard accepted methods. In compiling that list of names the department shall consult with the state Bureau for Public Health and local health departments. A surface owner and water purveyor has an independent right to sample and analyze any water supply at his or her own expense. The laboratory utilized by the operator shall be approved by the agency as being certified and capable of performing sample analyses in accordance with this section.

Rebuttable Presumption for Contamination or Deprivation of a Fresh Water Source or Supply:

W. Va. Code § 22-6A-18 requires that (b) unless rebutted by one of the defenses established in subsection (c) of this section, in any action for contamination or deprivation of a fresh water source or supply within one thousand five hundred feet of the center of the well pad for horizontal well, there is a rebuttable presumption that the drilling and the oil or gas well or either was the proximate cause of the contamination or deprivation of the fresh water source or supply. (c) In order to rebut the presumption of liability established in subsection (b) of this section, the operator must prove by a preponderance of the evidence one of the following defenses: (1) The pollution existed prior to the drilling or alteration activity as determined by a predrilling or prealteration water well test. (2) The landowner or water purveyor refused to allow the operator access to the property to conduct a predrilling or prealteration water well test. (3) The water supply is not within one thousand five hundred feet of the well. (4) The pollution occurred more than six months after completion of drilling or alteration activities. (5) The pollution occurred as the result of some cause other than the drilling or alteration activity. (d) Any operator electing to preserve its defenses under subdivision (1), subsection (c) of this section shall retain the services of an independent certified laboratory to conduct the predrilling or prealteration water well test. A copy of the results of the test shall be submitted to the department and the surface owner or water purveyor in a manner prescribed by the secretary. (e) Any operator shall replace the water supply of an owner of interest in real property who obtains all or part of that owner's supply of water for domestic, agricultural, industrial or other legitimate use from an underground or surface source with a comparable water supply where the secretary determines that the water supply has been affected by contamination, diminution or interruption proximately caused by the oil or gas operation, unless waived in writing by that owner. (f) The secretary may order the operator conducting the oil or gas operation to: (1) Provide an emergency drinking water supply within twenty-four hours; (2) Provide temporary water supply within seventy-two hours; (3) Within thirty days begin activities to establish a permanent water supply or submit a proposal to the secretary outlining the measures and timetables to be used in establishing a permanent supply. The total time in providing a permanent water supply may not exceed two years. If the operator demonstrates that providing a permanent replacement water supply cannot be completed within two years, the secretary may extend the time frame on case-by-case basis; and (4) Pay all reasonable costs incurred by the real property owner in securing a water supply. (g) A person as described in subsection (b) of this section aggrieved under the provisions of subsections (b), (e) or (f) of this section may seek relief in court... (i) Notwithstanding the denial of the operator of responsibility for the damage to the real property owner's water supply or the status of any appeal on determination of liability for the damage to the real property owner's water supply, the operator may not discontinue providing the required water service until authorized to do so by the secretary or a court of competent jurisdiction.

Written Comment:
Pursuant to West Virginia Code § 22-6A-11(a), all persons described in subsection (b), section ten of this article may file written comments with the secretary as to the location or construction of the applicant's proposed well work within thirty days after the application is filed with the secretary. All persons described in West Virginia Code § 22-6A-10(b) may file written comments as to the location or construction of the applicant's proposed well work to the Secretary at:

Chief, Office of Oil and Gas
Department of Environmental Protection
601 57th St. SE
Charleston, WV 25304
(304) 926-0450

Received
Office of Oil & Gas
AUG 26 2015

Such persons may request, at the time of submitting written comments, notice of the permit decision and a list of persons qualified to test water. **NOTE: YOU ARE NOT REQUIRED TO FILE ANY COMMENT.**

API NO. 47- 051 - 01326
OPERATOR WELL NO. Bonnette MSH 3H
Well Pad Name: Bonnette MSH Pad

Time Limits and Methods for Filing Comments.

The law requires these materials to be served on or before the date the operator files its Application. You have **THIRTY (30) DAYS** after the filing date to file your comments. Comments must be filed in person or received in the mail by the Chief's office by the time stated above. You may call the Chief's office to be sure of the date. Check with your postmaster to ensure adequate delivery time or to arrange special expedited handling. If you have been contacted by the well operator and you have signed a "voluntary statement of no objection" to the planned work described in these materials, then the permit may be issued at any time.

Pursuant to West Virginia Code § 22-6A-11(c)(2), Any objections of the affected coal operators and coal seam owners and lessees shall be addressed through the processes and procedures that exist under sections fifteen, seventeen and forty, article six of this chapter, as applicable and as incorporated into this article by section five of this article. The written comments filed by the parties entitled to notice under subdivisions (1), (2), (4), (5) and (6), subsection (b), section ten of this article shall be considered by the secretary in the permit issuance process, but the parties are not entitled to participate in the processes and proceedings that exist under sections fifteen, seventeen or forty, article six of this chapter, as applicable and as incorporated into this article by section five of this article.

Comment Requirements

Your comments must be in writing and include your name, address and telephone number, the well operator's name and well number and the approximate location of the proposed well site including district and county from the application. You may add other documents, such as sketches, maps or photographs to support your comments.

Disclaimer: All comments received will be placed on our web site http://www.dep.wv.gov/oil-and-gas/Horizontal-Permits/Pages/default.aspx and the applicant will automatically be forwarded an email notice that such comments have been submitted. The applicant will be expected to provide a response to comments submitted by any surface owner, water purveyor or natural gas storage operator noticed within the application.

Permit Denial or Condition

The Chief has the power to deny or condition a well work permit. Pursuant to West Virginia Code § 22-6A-8(d), the permit may not be issued or be conditioned, including conditions with respect to the location of the well and access roads prior to issuance if the director determines that:

(1) The proposed well work will constitute a hazard to the safety of persons;
(2) The plan for soil erosion and sediment control is not adequate or effective;
(3) Damage would occur to publicly owned lands or resources; or
(4) The proposed well work fails to protect fresh water sources or supplies.

A permit may also be denied under West Virginia Code § 22-6A-7(k), the secretary shall deny the issuance of a permit if the secretary determines that the applicant has committed a substantial violation of a previously issued permit for a horizontal well, including the applicable erosion and sediment control plan associated with the previously issued permit, or a substantial violation of one or more of the rules promulgated under this article, and in each instance has failed to abate or seek review of the violation within the time prescribed by the secretary pursuant to the provisions of subdivisions (1) and (2), subsection (a), section five of this article and the rules promulgated hereunder, which time may not be unreasonable.

Pursuant to West Virginia Code § 22-6A-10(g), any person entitled to submit written comments to the secretary pursuant to subsection (a), section eleven of this article, shall also be entitled to receive from the secretary a copy of the permit as issued or a copy of the order modifying or denying the permit if the person requests receipt of them as a part of the written comments submitted concerning the permit application. Such persons may request, at the time of submitting written comments, notice of the permit decision and a list of persons qualified to test water.

Received
Office of Oil & Gas
AUG. 26 2015

WW-6A
(8-13)

API NO. 47- 51 - 05101326
OPERATOR WELL NO. Bonnette MSH 3H
Well Pad Name: Bonnette MSH Pad

Notice is hereby given by:

Well Operator: SWN Production Co., LLC
Telephone: 832-796-1000
Email: Dee_Southall@swn.com

Address: P.O. Box 12359
Spring, TX 77391-4954
Facsimile: 92816182780@fax.com

Oil and Gas Privacy Notice:

The Office of Oil and Gas processes your personal information, such as name, address and telephone number, as part of our regulatory duties. Your personal information may be disclosed to other State agencies or third parties in the normal course of business or as needed to comply with statutory or regulatory requirements, including Freedom of Information Act requests. Our office will appropriately secure your personal information. If you have any questions about our use or your personal information, please contact DEP's Chief Privacy Officer at depprivacyofficer@wv.gov.

OFFICIAL SEAL
Notary Public, State of West Virginia
ELSIE M COX
216 Worthington Drive
Bridgeport, WV 26330-1449
My commission expires December 9, 2022

Subscribed and sworn before me this 11th day of August 2015

Elsie M. Cox Notary Public

My Commission Expires 12-9-2022

Received
Office of Oil & Gas
AUG 26 2015

05101326

WW-6A4
(1/12)

Operator Well No. Bonnette MSH 3H

STATE OF WEST VIRGINIA
DEPARTMENT OF ENVIRONMENTAL PROTECTION, OFFICE OF OIL AND GAS
NOTICE OF INTENT TO DRILL

Pursuant to W. Va. Code § 22-6A-16(b), the Notice of Intent to Drill is only required if the notice requirements of W. Va. Code § 22-6A-10(a) have NOT been met or if the Notice of Intent to Drill requirement has NOT been waived in writing by the surface owner.

Notice Time Requirement: Notice shall be provided at least **TEN (10)** days prior to filing a permit application.
Date of Notice: 08/17/2015 **Date Permit Application Filed:** _____

Delivery method pursuant to West Virginia Code § 22-6A-16(b)

☐ HAND DELIVERY ☒ CERTIFIED MAIL RETURN RECEIPT REQUESTED

Pursuant to W. Va. Code § 22-6A-16(b), at least ten days prior to filing a permit application, an operator shall, by certified mail return receipt requested or hand delivery, give the surface owner notice of its intent to enter upon the surface owner's land for the purpose of drilling a horizontal well: *Provided,* That notice given pursuant to subsection (a), section ten of this article satisfies the requirements of this subsection as of the date the notice was provided to the surface owner: *Provided, however,* That the notice requirements of this subsection may be waived in writing by the surface owner. The notice, if required, shall include the name, address, telephone number, and if available, facsimile number and electronic mail address of the operator and the operator's authorized representative.

Notice is hereby provided to the SURFACE OWNER(s):

Name: Robert William Bonnette ET UX
Address: 109 Amy Anna Dr.
Moundsville, WV 26041

Name: _____
Address: _____

Notice is hereby given:
Pursuant to West Virginia Code § 22-6A-16(b), notice is hereby given that the undersigned well operator has an intent to enter upon the surface owner's land for the purpose of drilling a horizontal well on the tract of land as follows:

State: West Virginia
County: Marshall
District: Meade
Quadrangle: Wileyville 7 1/2'
Watershed: Whetstone Creek of Upper Ohio River 2

UTM NAD 83 Easting: 524,704.147
Northing: 4,396,889.737
Public Road Access: St. Joseph Baker Hill
Generally used farm name: _____

This Notice Shall Include:
Pursuant to West Virginia Code § 22-6A-16(b), this notice shall include the name, address, telephone number, and if available, facsimile number and electronic mail address of the operator and the operator's authorized representative. Additional information related to horizontal drilling may be obtained from the Secretary, at the WV Department of Environmental Protection headquarters, located at 601 57th Street, SE, Charleston, WV 25304 (304-926-0450) or by visiting www.dep.wv.gov/oil-and-gas/pages/default.aspx.

Notice is hereby given by:

Well Operator: SWN Production Company, LLC
Address: PO Box 1300
Jane Lew, WV 26378
Telephone: 304-884-1611
Email: Micah_Feather@SWN.com
Facsimile: _____

Authorized Representative: Dee Southall
Address: PO Box 1300
Jane Lew, WV 26378
Telephone: 304-884-1614
Email: Dee_Southall@SWN.com
Facsimile: _____

Oil and Gas Privacy Notice:
The Office of Oil and Gas processes your personal information, such as name, address and telephone number, as part of our regulatory duties. Your personal information may be disclosed to other State agencies or third parties in the normal course of business or as needed to comply with statutory or regulatory requirements, including Freedom of Information Act requests. Our officers will appropriately secure your personal information. If you have any questions about our use or your personal information, please contact DEP's Chief Privacy Officer at depprivacyofficer@wv.gov.

Received
Office of Oil & Gas
AUG 26 2015

Received
Office of Oil & Gas
AUG 26 2015

WW-6A5
(1/12)

05101326
Operator Well No. Bonnette MSH 3H

STATE OF WEST VIRGINIA
DEPARTMENT OF ENVIRONMENTAL PROTECTION, OFFICE OF OIL AND GAS
NOTICE OF PLANNED OPERATION

Notice Time Requirement: notice shall be provided no later than the **filing date of permit application.**
Date of Notice: 08/17/2015 **Date Permit Application Filed:** _____

Delivery method pursuant to West Virginia Code § 22-6A-16(c)

☒ CERTIFIED MAIL RETURN RECEIPT REQUESTED ☐ HAND DELIVERY

Pursuant to W. Va. Code § 22-6A-16(c), no later than the date for filing the permit application, an operator shall, by certified mail return receipt requested or hand delivery, give the surface owner whose land will be used for the drilling of a horizontal well notice of the planned operation. The notice required by this subsection shall include: (1) A copy of this code section; (2) The information required to be provided by subsection (b), section ten of this article to a surface owner whose land will be used in conjunction with the drilling of a horizontal well; and (3) A proposed surface use and compensation agreement containing an offer of compensation for damages to the surface affected by oil and gas operations to the extent the damages are compensable under article six-b of this chapter. (d) The notices required by this section shall be given to the surface owner at the address listed in the records of the sheriff at the time of notice.

Notice is hereby provided to the SURFACE OWNER(s)
(at the address listed in the records of the sheriff at the time of notice):

Name: Robert William Bonnette ET UX
Address: 109 Amy Anna Dr.
Moundsville, WV 26041

Name: _____
Address: _____

Notice is hereby given:
Pursuant to West Virginia Code § 22-6A-16(c), notice is hereby given that the undersigned well operator has developed a planned operation on the surface owner's land for the purpose of drilling a horizontal well on the tract of land as follows:

State: West Virginia
County: Marshall
District: Meade
Quadrangle: Wileyville 7 1/2'
Watershed: Whetstone Creek of Upper Ohio River 2

UTM NAD 83 Easting: 524,704.147
Northing: 4,396,889.737
Public Road Access: St. Joseph Baker Hill
Generally used farm name: _____

This Notice Shall Include:
Pursuant to West Virginia Code § 22-6A-16(c), this notice shall include: (1)A copy of this code section; (2) The information required to be provided by **W. Va. Code § 22-6A-10(b)** to a surface owner whose land will be used in conjunction with the drilling of a horizontal well; and (3) A proposed surface use and compensation agreement containing an offer of compensation for damages to the surface affected by oil and gas operations to the extent the damages are compensable under article six-b of this chapter. Additional information related to horizontal drilling may be obtained from the Secretary, at the WV Department of Environmental Protection headquarters, located at 601 57th Street, SE, Charleston, WV 25304 (304-926-0450) or by visiting www.dep.wv.gov/oil-and-gas/pages/default.aspx.

Well Operator: SWN Production Company, LLC
Telephone: 304-884-1614
Email: Dee_Southall@SWN.com

Address: PO Box 1300, 179 Innovation Drive
Jane Lew, WV 26378
Facsimile: _____

Oil and Gas Privacy Notice:
The Office of Oil and Gas processes your personal information, such as name, address and telephone number, as part of our regulatory duties. Your personal information may be disclosed to other State agencies or third parties in the normal course of business or as needed to comply with statutory or regulatory requirements, including Freedom of Information Act requests. Our office will appropriately secure your personal information. If you have any questions about our use or your personal information, please contact DEP's Chief Privacy Officer at depprivacyofficer@wv.gov.

Received
Office of Oil & Gas
AUG 26 2015

05101326

WEST VIRGINIA DEPARTMENT OF TRANSPORTATION

Division of Highways

1900 Kanawha Boulevard East • Building Five • Room 110
Charleston, West Virginia 25305-0430 • (304) 558-3505

Earl Ray Tomblin
Governor

Paul A. Mattox, Jr., P. E.
Secretary of Transportation/
Commissioner of Highways

August 12, 2015

James A. Martin, Chief
Office of Oil and Gas
Department of Environmental Protection
601 57th Street, SE
Charleston, WV 25304

Subject: DOH Permit for the Bonnette Pad Well Sites, Marshall County

Bonnette MSH 3H Bonnette MSH 6H

Dear Mr. Martin,

The West Virginia Division of Highways has transferred Permit #06-2011-0105 for the subject site to Southwestern Energy for access to the State Road for the well site located off of Wetzel County Route 4 SLS.

The operator has signed an OIL AND GAS ROAD MAINTENANCE BONDING AGREEMENT and provided the required Bond. This operator is currently in compliance with the DOH OIL AND GAS POLICY dated January 3, 2012.

Very Truly Yours,

Gary K. Clayton

Gary K. Clayton
Regional Maintenance Engineer
Central Office Oil &Gas Coordinator

Cc: Brittany Woody
Southwestern Energy
CH, OM, D-6
File

Received
Office of Oil & Gas
AUG 26 2015

05101326

Supplier Name	Product Name	Product Use	Chemical Name	CAS Number
NALCO ONESOURCE	EC6110A	Biocide	Ethanol	000064-17-5
			Glutaraldehyde (Pentanediol)	000111-30-8
			Quaternary Ammonium Compounds	N/A-063
	EC6629A	Biocide	No Hazardous Components	NONE
WEATHERFORD	WBK-133 OXIDIZER	Breaker	Ammonium Persulfate	007727-54-0
	WBK-134	Breaker	Ammonium Persulfate	007727-54-0
			Crystalline Silica (Quartz Sand, Silicon Dioxide)	014808-60-7
	WCS-631LC	Clay Stabilizer	Proprietary Non Hazardous Salt	N/A-229
			Water	007732-18-5
	WFR-55LA	Friction Reducer	No Hazardous Components	NONE
	WGA-15L	Gel	Petroleum Distillate Hydrotreated Light	064742-47-8
	WPB-584-L	Buffer	Potassium Carbonate	000584-08-7
			Potassium Hydroxide	001310-58-3
	WXL-101LE	Corsslinker	No Hazardous Components	NONE
	WXL-101LM	Crosslinker	Petroleum Distillate Hydrotreated Light	064742-47-8
	WXL-105L	Crosslinker	Water	007732-18-5
			Ethylene Glycol	000107-21-1
			Boric Acid	010043-35-3
			Ethanolamine	000141-43-5
SCHLUMBERGER	B244 Green-Cide 25G	Biocide	Glutaraldehyde	111-30-8
	L071 Temporary Clay Stabilizer	Clay Stabilizer	Cholinium Chloride	67-48-1
	Breaker J218	Breaker	Diammonium Peroxidisulphate	7727-54-0
	EB-Clean* J475 Breaker		Diammonium Peroxidisulphate	7727-54-0
	Friction Reducer B315	Friction Reducer	Distillates (petroleum), Hydrotreated light Aliphatic Alcohol Glycol Ether	64742-47-8 Proprietary
	Friction Reducer J609		Ammonium Sulfate	7783-20-2

Received
Office of Oil & Gas
AUG. 26 2015

05101326

Supplier Name	Product Name	Product Use	Chemical Name	CAS Number
SCHLUMBERGER	Water Gelling Agent J580	Gel	Carbohydrate Polymer	Proprietary
	Scale Inhibitor B317	Scale Inhibitor	Trisodium ortho phosphate Ethane-1, 2-diol	7601-54-9 107-21-1
	Borate Crosslinker J532	Crosslinker	Aliphatic polyol Sodium tetraborate decahydrate	Proprietary 1303-96-4
	Crosslinker J610		Aliphatic polyol Potassium hydroxide	Proprietary 1310-58-3

Received
Office of Oil & Gas
AUG. 26 2015

Supplier Name	Product Name	Product Use	Chemical Name	CAS Number
BAKER HUGHES	ALPHA 1427	Biocide	Didecyl Dimethyl Ammonium Chloride	007173-51-1
			Ethanol	000064-17-5
			Glutaraldehyde (Pentanediol)	000111-30-8
			Quaternary Ammonium Compound	068424-85-1
			Water	007732-18-5
	BF-7L	Buffer	Potassium Carbonate	000584-08-7
	ClayCare	Clay Stabilizer	Choline Chloride	000067-48-1
			Water	007732-18-5
	Enzyme G-I	Breaker	No Hazardous Components	NONE
	ENZYME G-NE	Breaker	No Hazardous Components	NONE
	FRW-18	Friction Reducer	Petroleum Distillate Hydrotreated Light	064742-47-8
	GW-3LDF	Gel	Petroleum Distillate Blend	N/A-014
			Polysaccharide Blend	N/A-021
	SCALETROL 720	Scale Inhibitor	Diethylene Glycol	000111-46-6
			Ethylene Glycol	000107-21-1
	XLW-32	Crosslinker	Boric Acid	010043-35-3
			Methanol (Methyl Alcohol)	000067-56-1
FRAC TECH SERVICES	APB01 (AMMONIUM PERSUFATE BREAKER)	Breaker	Ammonium Persulfate	007727-54-0
	B05 (LOW PH BUFFER)	Buffer	Acetic acid	000064-19-7
	BXL03 Borate XL Delayed High Temp	Crosslinker	No Hazardous Components	NONE
	FRW-200	Friction Reducer	No Hazardous Components	NONE
	HVG01 (TURQUOISE-1 BULK)	Gelling Agent	Petroleum Distillate Hydrotreated Light	064742-47-8
	KCLS-4	Clay Stabilizer	No Hazardous Components	NONE
	LTB-1	Breaker	Ammonium Persulfate	N/A

Received
Office of Oil & Gas
AUG 26 2015