west virginia department of environmental protection

Office of Oil and Gas
601 57th Street SE
Charleston, WV 25304
(304) 926-0450
(304) 926-0452 fax

Earl Ray Tomblin, Governor
Randy C. Huffman, Cabinet Secretary
www.dep.wv.gov

February 23, 2015

WELL WORK PLUGGING PERMIT

Plugging

This permit, API Well Number: 47-7900884, issued to CHESAPEAKE APPALACHIA, L.L.C., is evidence of permission granted to perform the specified well work at the location described on the attached pages and located on the attached plat, subject to the provisions of Chapter 22 of the West Virginia Code of 1931, as amended, and all rules and regulations promulgated thereunder, and to all conditions and provisions outlined in the pages attached hereto. Notification shall be given by the operator to the Oil and Gas Inspector at least 24 hours prior to the construction of roads, locations, and/or pits for any permitted work. In addition, the well operator shall notify the same inspector 24 hours before any actual well work is commenced and prior to running and cementing casing. Spills or emergency discharges must be promptly reported by the operator to 1-800-642-3074 and to the Oil and Gas inspector.

Upon completion of the plugging well work, the above named operator will reclaim the site according to the provisions of WV Code 22-6-30. The above named operator will also file, as required in WV Code 22-6-23, an affidavit on form WR-38 by two experienced persons in the operator's employment and the Oil and Gas inspector that the work authorized under this permit was performed and a description given. Failure to abide by all statutory and regulatory provisions governing all duties and operations here under may result in suspensions or revocation of this permit and in addition may result in civil and/or criminal penalities being imposed upon the operator.

This permit will expire in two (2) years from date of issue. If there are any questions, please free to contact me at (304) 926-0499 ext. 1654.

James Martin
Chief

Operator's Well No: 804120
Farm Name: HODGE, J. A.
API Well Number: 47- 7900884
Permit Type: Plugging
Date Issued: 02/23/2015

Promoting a healthy environment.

7900884P

PERMIT CONDITIONS

West Virginia Code §22-6-11 allows the Office of Oil and Gas to place specific conditions upon this permit. Permit conditions have the same effect as law. Failure to adhere to the specified permit conditions may result in enforcement action.

CONDITIONS

1. All pits must be lined with a minimum of 20 mil thickness synthetic liner.
2. In the event of an accident or explosion causing loss of life or serious personal injury in or about the well or while working on the well, the well operator or its contractor shall give notice, stating the particulars of the accident or explosion, to the oil and gas inspector and the Chief within twenty-four (24) hours.
3. Well work activities shall not constitute a hazard to the safety of persons.
4. This well is under a consent order and must be plugged under the terms of that agreement.

FORM WW-4 (B)
Observe
File Copy
(Rev. 2/01)

1) Date: 12/19/2014
2) Operator's Well No. 804120 P&A
3) API Well No. 47-079-00884

STATE OF WEST VIRGINIA
DEPARTMENT OF ENVIRONMENTAL PROTECTION
OFFICE OF OIL AND GAS

CK 5224231
$100.00

APPLICATION FOR A PERMIT TO PLUG AND ABANDON

4) Well Type: Oil ____ Gas X Liquid injection ____ Waste disposal ____
(Is Gas, Production X or Underground storage ___) Deep ____ Shallow X

5) Location: Elevation 704' Watershed Fields Brook of Browns Creek
District Curry County Putnam Quadrangle Scott Depot, WV 7.5'

6) Well Operator Chesapeake Appalachia, L.L.C.
Address P.O. Box 18496
Oklahoma City, OK 73154-0496

7) Designated Agent Jessica Greathouse
Address P.O. Box 6070
Charleston, WV 25362

8) Oil and Gas Inspector to be notified
Name Jamie Stevens
Address 105 Kentuck Road
Kenna, WV 25248

9) Plugging Contractor
Name Chesapeake Appalachia, L.L.C.
Address P.O. Box 18496
Oklahoma City, OK 73154-0496

10) Work Order: The work order for the manner of plugging this well is as follows:

See Attached Sheet

eived
il & Gas
3 2014

Notification must be given to the district oil and gas inspector 24 hours before permitted work can commence.

Work Order approved by Inspector _____ Date _____

API: 47-079-00884 P

804120 P&A Procedure

1) Prepare road and location, MIRU service rig
2) Run in hole with tools and check TD at approximately 2135'
3) Run W.S. to 2130', spot gel
4) Spot 100' cement plug 2130'-2030', pull W.S.
5) Cut 3 ½" at free-point (approximately 1900') and pull
6) Run W.S. to 1900', load hole with gel
7) Spot 100' cement plug 1900'-1800', pull W.S.
8) Attempt to pull 5 3/16" casing
   A) If successful
      a) Run W.S. to 1700', spot gel
      b) Spot 100' cement plug 1700'-1600', pull W.S. to 1450'
      c) Spot 100' cement plug 1450'-1350'
      d) Proceed to step 9
   B) If unsuccessful
      a) Rip holes at approximately 1450' and 1385'
      b) Run W.S. to 1730'
      c) Spot 100' cement plug 1730'-1630', pull W.S. to 1450'
      d) Spot 100' cement plug 1450'-1350', pull W.S.
      e) Cut 5 3/16" at approximately 930', and pull
      f) Proceed to step 9
9) Pull or run W.S. to 930', spot gel
10) Spot 100' cement plug 930'-830', pull W.S. to 550'
11) Spot 100' cement plug 550'-450', pull W.S.
12) Attempt to pull 8 ¼"
   A) If successful
      a) Run W.S. to 340', spot gel
      b) Spot 100' cement plug 340'-240'
      c) Proceed to step 13
   B) If unsuccessful
      a) Run W.S. to 340'
      b) Spot 100' cement plug 340'-240', pull W.S.
      c) Cut 8 ¼" at free-point (approximately 130') and pull
      d) Proceed to step 13
13) Pull or run W.S. to 130'
14) Spot 130' cement plug 130'-surface
15) Pull W.S. and top off with cement

Received
Office of Oil & Gas
DEC 23 2014

OK
JMW

FORM U-87—SM—4-30—PAGE OF 100

Well 804120

API- 47-079-00884

UNITED FUEL GAS COMPANY

079-884 79 00884P

SERIAL WELL NO. 4120 LEASE NO. 30420 MAP SQUARE 46-61

RECORD OF WELL No. 1 on the

L. A. Hodge Farm of 100 Acres

in Curry District

Putnam County

Field, State of W.Va.

Rig Commenced		193
Rig Completed		193
Drilling Commenced	Dec.15th, 1914	193
Drilling Completed	Feb. 11,1914	193
Drilling to cost	per foot	

Contractor is: J. W. Ramsey & Co.

Address:

Driller's Name Well purchased from the C.D.N.G.CO. Jan. 1,1930 by the U.F.G.Co.

CASING AND TUBING

SIZE	USED IN DRILLING	LEFT IN WELL
16		
13		
10		
8 1/4	290	290
6 5/8	1450	
5 3/16	1680	1680
4 7/8		
4		
3		2158
2		

SHUT IN

Date

2 in Tubing or Casing

Size of Packer 3x5-3/16

Kind of Packer Anchor set 10

1st Perf. Set 2126 from 2140

2nd Perf. Set 2104 from 2110

TEST BEFORE SHOT Orig Prod.

of Water in inch 10hs.

of Merc. in inch 10hs.

Volume 1,006,000 Cu. ft

Closed Out 1-1-32

TEST AFTER SHOT

7 of Water in 2 inch 10hs.

of Merc. in inch 10hs.

Volume 120,240 Cu. ft.

Rock Pressure 1417 #

Date Shot 12-14-31

Size of Torpedo 13

Oil Flowed bbls. 1st 24 hrs.

Oil Pumped bbls. 1st 24 hrs.

Well abandoned and Plugged 193

Elevation 696.93 Level

DRILLER'S RECORD

FORMATION	TOP	BOTTOM	THICKNESS	REMARKS
Sand,Lime & Slate	0	500	500	
Sand	500	555	55	Gas 515 - Oil at 520
Slate and Lime	555	700	145	
Lime	745	755	10	
Sand	820	840	20	
Salt Sand	925	1380	455	
Maxon	1380	1410	30	
Little Lime	1410	1440	30	
Pencil Cave	1440	1450	10	
Big Lime	1450	1650	200	
Big Injun	1650	1680	30	
Slate & Shells	1680	2024	344	
Shells	2024	2032	8	
Slate	2032	2078	46	
Brown Shale	2078	2100	22	
Berea Grit	2100	2127	27	Gas 2110
Slate & Shells	2127	2140	13	
Total Depth		2140		Well repaired and pocket of 13 feet drilled. Shot and tubed with 3" Dec. 14,- 19- 1931.

Received
Office of Oil & Gas
DEC 23 2014

WW4-A
Revised
2/01

1) Date: 12/19/2014
2) Operator's Well No. 804120 P&A
3) API Well No. 47-079-00884

STATE OF WEST VIRGINIA - BUREAU OF ENVIRONMENT
DEPARTMENT OF ENVIRONMENTAL PROTECTION, OFFICE OF OIL AND GAS
NOTICE OF APPLICATION TO PLUG AND ABANDON A WELL

4) Surface Owner(s) to be served:
(a) Name Shirley Gene Fletcher
Address 3567 Browns Creek Road
St. Albans, WV 25177

(b) Name James A, Hodges
Address 3567 Browns Creek road
St. Albans, WV 25177

(c) Name
Address

5) Coal Operator
(a) Name None
Address

Coal Owner(s) with Declaration
(b) Name Shirley Gene Fletcher
Address 3567 Browns Creek Road
St. Albans, WV 25177

Name
Address

Coal Lessee with Declaration
(c) Name None
Address

6) Inspector Jamie Stevens
Address 105 Kentuck Road
Kenna, WV 25248

Telephone 304-206-7775

TO THE PERSONS NAMED ABOVE: You should have received this Form and the following documents:

(1) The application to Plug and Abandon a Well on Form WW-4B, which sets out the parties involved in the work and describes the well its and the plugging work order; and
(2) The plat (surveyor's map) showing the well location on Form WW-6.

The reason you received these documents is that you have rights regarding the application which are summarized in the instructions on the reverses side. However, you are not required to take any action at all.

Take notice that under Chapter 22-6 of the West Virginia Code, the undersigned well operator proposes to file or has filed the Notice and Application and accompanying documents for a permit to plug and abandon a well with the Chief of the Office of Oil and Gas, West Virginia Department of Environmental Protection, with respect to the well at the location described on the attached Application and depicted on the attached Form WW-6. Copies of the Notice, the Application, and the plat have been mailed by registered or certified mail or delivered by hand to the person(s) named above (or by publication in certain circumstances) on or before the day of mailing or delivery to the Chief.

Official Seal Notary Public
State of West Virginia
Phyllis A. Copley
144 Willard Circle Hurricane, WV 25526
My Commission Expires
September 16, 2018

Well Operator: Chesapeake Appalachia, L.L.C.
By:
Its: Manager - Operations, Appalachia South
Address: P.O. Box 18496
Oklahoma City, OK 73154-0496
Telephone: 405-935-4073

Subscribed and sworn before me this 19th day of December the year of 2014
Phyllis A. Copley Notary Public
My Commission Expires September 16, 2018
Form WW-9

Received
Office of Oil & Gas
DEC 23 2014

Well 804120
API 47-079-00884 P

7014 2120 0001 1974 0504

U.S. Postal Service™
CERTIFIED MAIL® RECEIPT
Domestic Mail Only

For delivery information, visit our website at *www.usps.com®*.

SAINT ALBANS WV 25177

OFFICIAL USE

Postage	$ $1.40	0523
Certified Fee	$3.30	01
Return Receipt Fee (Endorsement Required)	$2.70	Postmark Here
Restricted Delivery Fee (Endorsement Required)	$0.00	
Total Postage & Fees	$ $7.40	12/22/2014

Sent To
Street & or PO B
City, Sta

804120 P&A (Access)
James A. Hodges &
Shirley Gene Fletcher
3567 Browns Creek Road
St. Albans, WV 25177

PS Form ... Instructions

7010 3090 0002 9275 3806

U.S. Postal Service™
CERTIFIED MAIL™ RECEIPT
(Domestic Mail Only; No Insurance Coverage Provided)

For delivery information visit our website at www.usps.com®

SAINT ALBANS WV 25177

OFFICIAL USE

Postage	$ $1.40	0523
Certified Fee	$3.30	01
Return Receipt Fee (Endorsement Required)	$2.70	Postmark Here
Restricted Delivery Fee (Endorsement Required)	$0.00	
Total Postage & Fees	$ $7.40	12/22/2014

Sent To
Street, Apt. or PO Box
City, State,

804120 P&A (Surface/Access/Coal)
Shirley Gene Fletcher
3567 Browns Creek Road
St. Albans, WV 25177

PS Form 38... ...ons

Received
Office of Oil & Gas
DEC 23 2014

79 00884P

Rev. 02/01

API Number 47-079-00884
Operator's Well No. 804120 P&A

STATE OF WEST VIRGINIA
DEPARTMENT OF ENVIRONMENTAL PROTECTION, OFFICE OF OIL AND GAS
CONSTRUCTION AND RECLAMATION PLAN AND SITE REGISTRATION APPLICATION FORM
GENERAL PERMIT FOR OIL AND GAS PIT WASTE DISCHARGE

Operator Name Chesapeake Appalachia, L.L.C. OP Code 494477557

Watershed Fields Brook of Browns Creek Quadrangle Scott Depot, WV 7.5'

Elevation 704' County Putnam District Curry

Description of anticipated Pit Waste: Plugging Returns/Cement

Will a synthetic liner be used in the pit? Yes 20 mil

Proposed Disposal Method For Treated Pit Wastes:

X Land Application
___ Underground Injection (UIC Permit Number_____)
___ Reuse (at API Number_____)
___ Off Site Disposal (Supply form WW-9 for disposal location)
___ Other (Explain_____)

Proposed Work For Which Pit Will Be Used:

___ Drilling
___ Workover
___ Swabbing
X Plugging
___ Other (Explain_____)

I certify that I understand and agree to the terms and conditions of the GENERAL WATER POLLUTION PERMIT issued on December 31, 1999, by the Office of Oil and Gas of the West Virginia Department of Environmental Protection. I understand that the provisions of the permit are enforceable by law. Violations of any term or condition of the general permit and/or other applicable law or regulation can lead to enforcement action.

I certify under penalty of law that I have personally examined and am familiar with the information submitted on this application form and all attachments thereto and that, based on my inquiry of those individuals immediately responsible for obtaining the information, I believe that the information is true, accurate, and complete. I am aware that there are significant penalties for submitting false information, including the possibility of fine or imprisonment.

Received
Office of Oil & Gas
DEC 23 2014

Company Official Signature [signature]

Company Official (Typed Name) David Gocke

Company Official Title Manager - Operations, Appalachia South

Subscribed and sworn before me this 19th day of December, 2014.

Phyllis A. Copley Notary Public.

My Commission Expires September 16, 2018

Official Seal Notary Public
State of West Virginia
Phyllis A. Copley
144 Willard Circle Hurricane, WV 25526
My Commission Expires
September 16, 2018

7900884P

Attachment #1

API #: 47-079-00884
Operator's Well No. 804120 P&A

LEGEND

Property Boundary
Road
Existing Fence
Planned Fence
Stream
Open Ditch
Rock
North N
Buildings
Water wells
Drill site
Diversion
Spring
Wet Spot
Drain Pipe with size in inches
Waterway
Cross Drain
Artificial Filter Strip
Pit: cut walls
Pit: compacted fill walls
Area for Land Application of Pit Waste

Proposed Revegetation Treatment: Acres Disturbed **1.0** Prevegetation pH **6.1**

Lime **3** Tons/acre or to correct to pH **6.5**

Fertilizer (10-20-20 or equivalent) **1/3 TON** lbs/acre (500 lbs minimum)

Mulch **Hay 2** Tons/acre

Seed Mixtures

Area I		Area II	
Seed Type	**lbs/acre**	**Seed Type**	**lbs/acre**
KY-31	40	ORCHARD GRASS	15
ALSIKE CLOVER	5	ALSIKE CLOVER	5
ANNUAL RYE	15		

Attach:
Drawing(s) of road, location, pit and proposed area for land application.

Photocopied section of involved 7.5' topographic sheet.

Plan Approved by: _____

Title: _____

Date: _____

Field Reviewed? (_____) Yes (_____) No

Received
Office of Oil & Gas
DEC 23 2014

7900884P

CHESAPEAKE APPALACHIA, L.L.C.

RECLAMATION DIAGRAM
WELL LOCATION 804120

API 47-079-00884

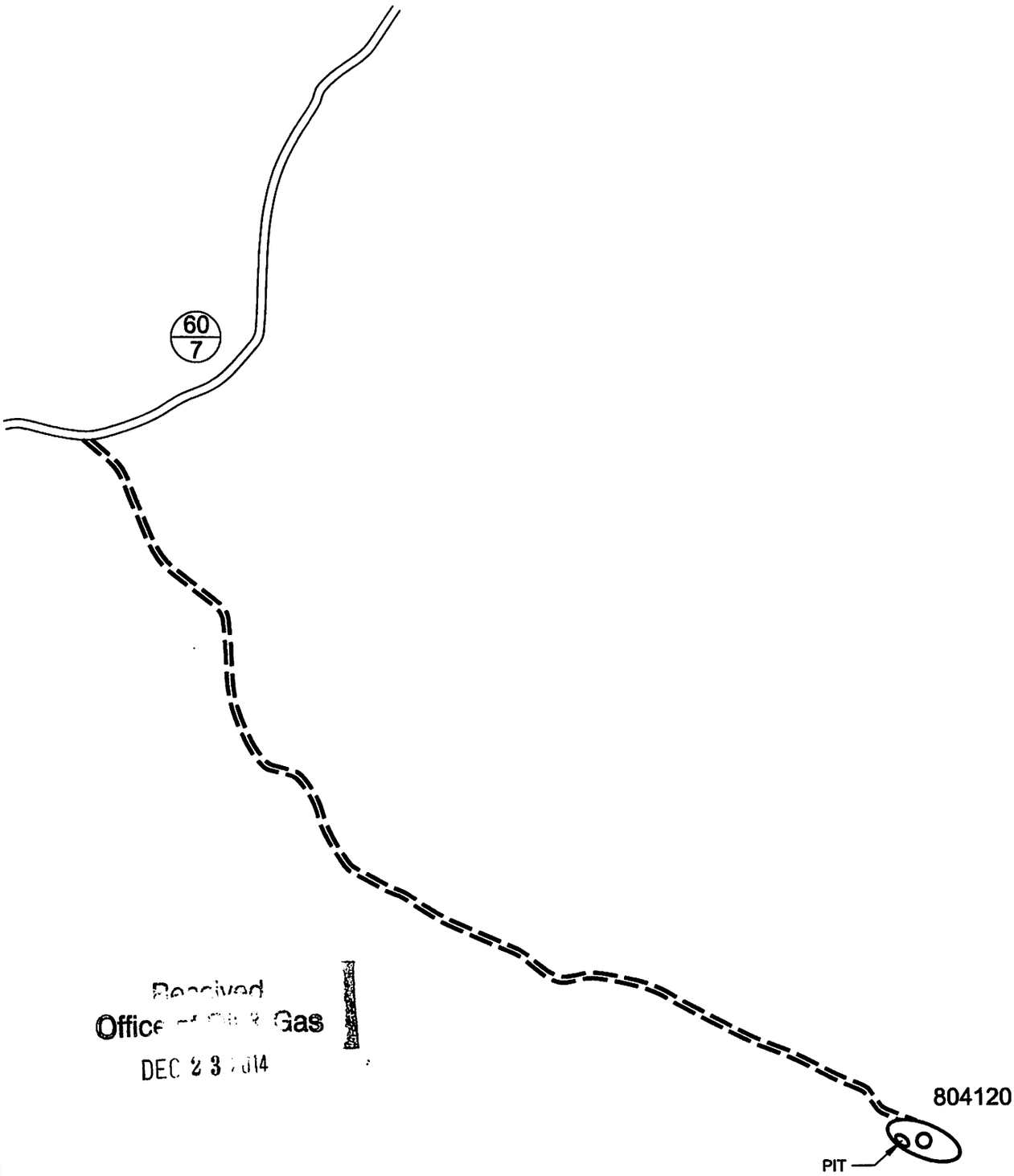

Received
Office of Oil & Gas
DEC 23 2014

GENERAL NOTES

This drawing is a schematic representation of the well site and access road. Proposed structures such as well site, drilling pit , roadways, culverts, sediment barriers, etc. are show in approximate pre-planning configurations.

All culvert pipes will be a minimum of 15 inches in diameter. all culvert pipes installed will be accomanied by an entrance sump with dimensions no less than 3 feet (width) x 3 feet (length) x 4 feet (deep). Culverts will be installed at an angle to ensure proper flow. The out fall of culverts will be protected from erosion and sedimentation using large roacks of other sediment controls deemed necessary in the prevention of erosion and sedimentation. Storm water from the ditches to the culverts will be directed to stable natural vegetative areas. Where culverts are not practical, operator will have other sediment control in place to minimize erosion sedimentation.

Cross drains, broad based dips, water bars, and diversion ditches, will be employed during the construction phase. These erosion and sediment control structures will be used to control erosion and sedimentation during the contruction phase, where applicable, and in areas that will allow. These structures will be considered permanent and used as such.

Permanent seeding: See Attachment #1.

CHESAPEAKE ENERGY CORPORATION - EASTERN DIVISION
P.O. BOX 579 - 8165 COURT AVENUE - HAMLIN, WV 25523
304 824-5141 - FAX 304 824-2247

7900884P

CHESAPEAKE APPALACHIA, L.L.C.

TOPOGRAPHICAL MAP OF ACCESS AND WELL LOCATION 804120

API 47-079-00884

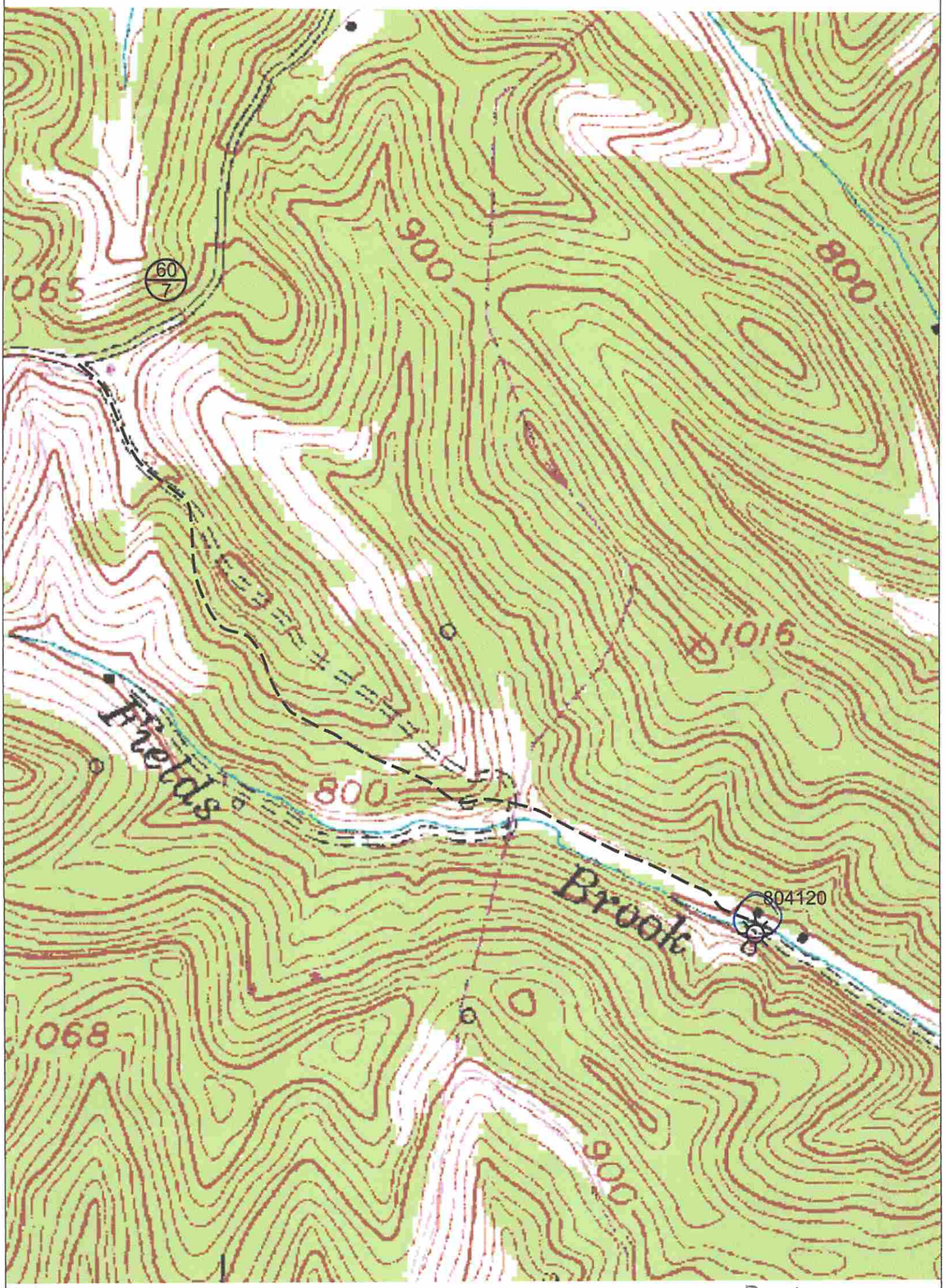

CHESAPEAKE ENERGY CORPORATION - EASTERN DIVISION
P.O. BOX 579 - 8165 COURT AVENUE - HAMLIN, WV 25523
304 824-5141 - FAX 304 824-2247

Received
Office of Oil & Gas
DEC 23 2014

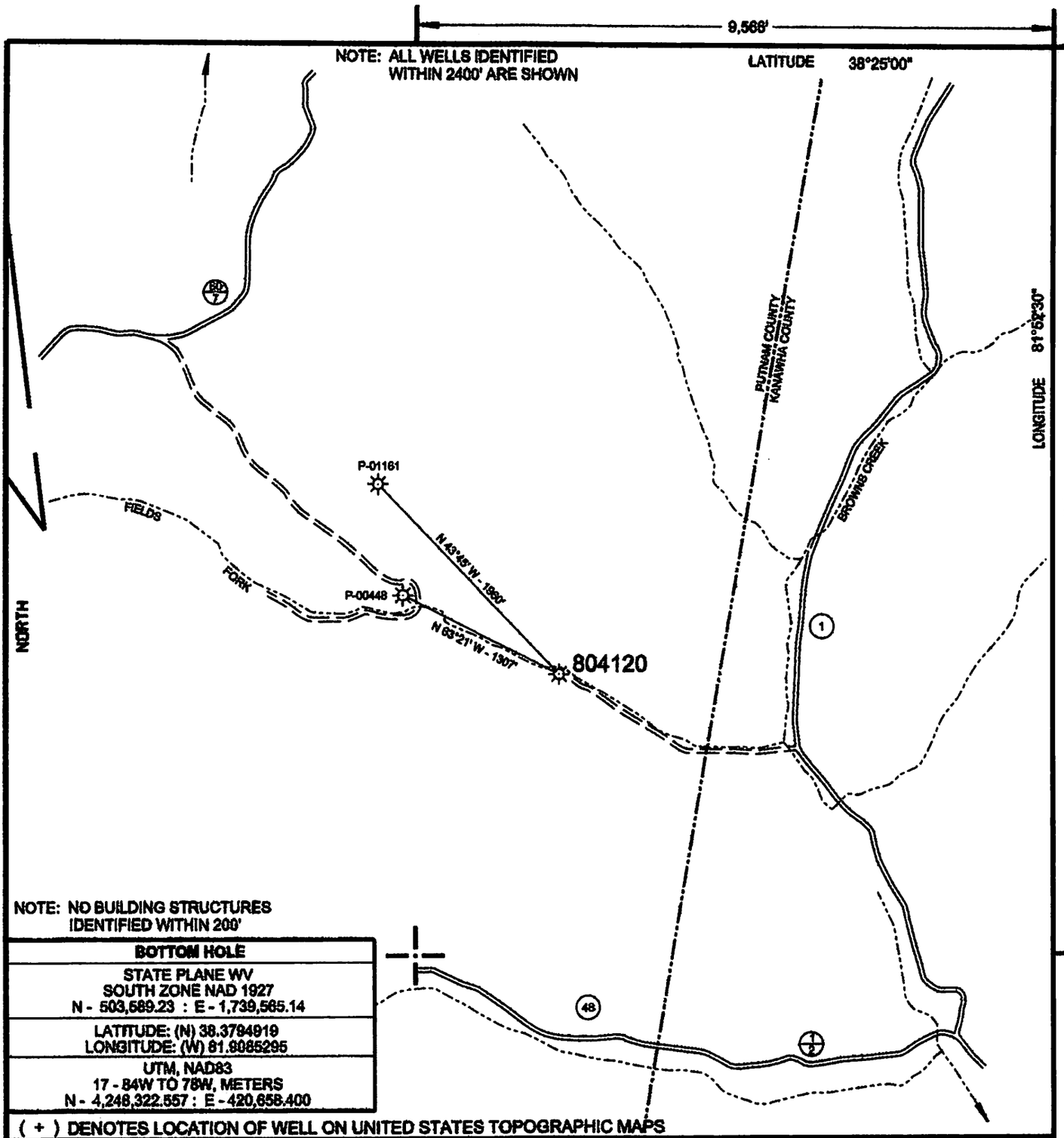

BOTTOM HOLE
STATE PLANE WV SOUTH ZONE NAD 1927 N - 503,589.23 : E - 1,739,565.14
LATITUDE: (N) 38.3794919 LONGITUDE: (W) 81.9085295
UTM, NAD83 17 - 84W TO 78W, METERS N - 4,248,322.557 : E - 420,658.400

(+) DENOTES LOCATION OF WELL ON UNITED STATES TOPOGRAPHIC MAPS

FILE NO. 804120 P&A .DGN
DRAWING NO. 804120 P&A
SCALE 1" = 1000'
MINIMUM DEGREE OF ACCURACY 1 : 200
PROVEN SOURCE OF ELEVATION MAPPING GRADE GPS

I THE UNDERSIGNED, HEREBY CERTIFY THAT THIS PLAT IS CORRECT TO THE BEST OF MY KNOWLEDGE AND BELIEF AND SHOWS ALL THE INFORMATION REQUIRED BY LAW AND THE REGULATIONS ISSUED AND PRESCRIBED BY THE DEPARTMENT OF ENVIRONMENTAL PROTECTION.
(SIGNED) [signature]
R.P.E. _____ L.L.S. 647

PAUL E. MILLER LICENSED No. 647 STATE OF WEST VIRGINIA PROFESSIONAL SURVEYOR

STATE OF WEST VIRGINIA
DIVISION OF ENVIRONMENTAL PROTECTION
OIL AND GAS DIVISION

DATE NOVEMBER 21, 2014
OPERATOR'S WELL NO. 804120
API WELL NO.
47 (STATE) 079 (COUNTY) 00884 P (PERMIT)

WELL TYPE: OIL ___ GAS X LIQUID INJECTION ___ WASTE DISPOSAL ___
(IF "GAS,") PRODUCTION X STORAGE ___ DEEP ___ SHALLOW X
LOCATION: ELEVATION 704' WATER SHED FIELDS BROOK OF BROWNS CREEK
DISTRICT CURRY COUNTY PUTNAM
QUADRANGLE SCOTT DEPOT, WV 7.5'
SURFACE OWNER SHIRLEY FLETCHER ACREAGE ___
OIL & GAS ROYALTY OWNER ---- LEASE ACREAGE --
LEASE NO. ---
PROPOSED WORK: DRILL ___ CONVERT ___ DRILL DEEPER ___ REDRILL ___ FRACTURE OR STIMULATE ___ PLUG OFF OLD FORMATION ___ PERFORATE NEW FORMATION ___ OTHER PHYSICAL CHANGE IN WELL (SPECIFY) ___

PLUG AND ABANDON X CLEAN OUT AND REPLUG ___
TARGET FORMATION ___ ESTIMATED DEPTH ___
WELL OPERATOR CHESAPEAKE APPALACHIA LLC DESIGNATED AGENT JESSICA GREATHOUSE
ADDRESS PO BOX 18496 OKLAHOMA CITY, OK 73154-0496 ADDRESS PO BOX 6070 CHARLESTON, WV 25362

COUNTY NAME
PERMIT

FORM WW-6