WR-38
DATE:

53-00148P

STATE OF WEST VIRGINIA
DIVISION OF ENVIRONMENTAL PROTECTION
OFFICE OF OIL AND GAS

AFFIDAVIT OF PLUGGING AND FILLING WELL

AFFIDAVIT SHOULD BE IN TRIPLICATE, one copy mailed to the Division, one copy to be retained by the Well Operator and the third copy (and extra copies if required) should be mailed to each coal operator at their respective addresses.

Farm name Belle Friese

Operator Well No.: Belle Friese 1-917 47-~~011~~ 053-00148-00148

LOCATION: Elevation: 935'
District: Union
Quadrangle: Cottageville
County: Mason
Latitude: 38.776143 Feet South of ____ Deg. ____ Min. ____ Sec. Utme 426157.1
Longitude: -81.850092 Feet West of ____ Deg. ____ Min. ____ Sec .UTMN 4292278.5

Well Type: OIL ____ GAS X

Company: Enervest Operating L LC
300 Capital Street Suite
Charleston wv 25301

Coal Operator or Owner

Coal Operator or Owner

RECEIVED
Office of Oil and Gas
FEB 18 2015
WV Department of Environmental Protection

Permit Issued Date: 11/5/14

AFFIDAVIT

STATE OF WEST VIRGINIA,
County of Mason

Randy Dustin and Justin Bleigh being first duly sworn according to law depose and say that they are experienced in the work of plugging and filling oil and gas wells and were employed by the above named well operator, and participated in the work of plugging and filling the above well, sat that said work was commenced on the 15th day of Dec. 2014, and that the well was plugged and filled in the following manner:

TYPE	FROM	TO	PIPE REMOVED	LEFT
Latex Cement	4760'	4150'		
Cement	2650'	2350'		
Cement	2465'	2365'	2415' 4 1/2	2363'
Cement	985'	865'		
Cement	710'	605'	660' 7inch casing	1906'
Cement	320'	200'		
Cement	100'	0		
Well T.D 4760	6%Gel Between cement plugs			
Erect a	Monument	With the	API and date attached	

Received
Office of Oil & Gas
FEB 04 2015

Description of monument: 7inch in well with API number attached and that the work of plugging and filling said well was completed on the 7th day of January 2015

And further deponents saith not. Randy Dust Justin Bleigh

Sworn and subscribe before me this 7th day of January, ~~2014~~ 2015
My commission expires: April 3, 2017
James D. Stevens, Notary Public
Oil and Gas Inspector: _____ Date Feb. 9, 2015

OFFICIAL SEAL
STATE OF WEST VIRGINIA
NOTARY PUBLIC
Lisa W. Turner
Route 9, Box 216
Buckhannon, WV 26201
My Commission Expires April 3, 2017

WR-38
DATE:

53.002614

STATE OF WEST VIRGINIA
DIVISION OF ENVIRONMENTAL PROTECTION
OFFICE OF OIL AND GAS

AFFIDAVIT OF PLUGGING AND FILLING WELL

AFFIDAVIT SHOULD BE IN TRIPLICATE, one copy mailed to the Division, one copy to be retained by the Well Operator and the third copy (and extra copies if required) should be mailed to each coal operator at their respective addresses.

Farm name Frank McDermitt
00261

Operator Well No.: Frank McDermitt 1-998 47-011-

LOCATION: Elevation: 625'
District: Copper
Latitude: 38.917775 Feet South of ____ Deg. ____ Min. ____ Sec.
Longitude: -81.997374 Feet West of ____ Deg. ____ Min. ____ Sec

Quadrangle: New Haven
County: Mason
Utme 413534.8
UTMN 4308124.8

Well Type: OIL ____ GAS X

Company: Enervest Operating L LC
300 Capital Street Suite
Charleston wv 25301

Coal Operator
or Owner

Coal Operator
or Owner

Permit Issued Date: 11/5/14

AFFIDAVIT

STATE OF WEST VIRGINIA,
County of Mason

Randy Dustin and Justin Bleigh being first duly sworn according to law depose and say that they are experienced in the work of plugging and filling oil and gas wells and were employed by the above named well operator, and participated in the work of plugging and filling the above well, sat that said work was commenced on the 2nd day of Dec. 2014, and that the well was plugged and filled in the following manner:

TYPE	FROM	TO	PIPE REMOVED	LEFT
Cement	3250'	2800'		
Cement	1250'	1050'	1200 ft 4 1/2	2039'
Cement	675'	525'		
Cement	102'	0'		
			No 7inch found in well	
Well T.D 3250	6%Gel Between cement plugs			
Erect a	Monument	With the	API and date attached	

Received
Office of Oil & Gas
DEC 17 2014

Description of monument: 7inch in well with API number attached and that the work of plugging and filling said well was completed on the 10th day of Dec , 2014.

And further deponents saith not. Randy Dustin Justin Bleigh

Sworn and subscribe before me this 12 day of December, 2014
My commission expires: February 27, 2021
James S. Stevens, Jr. Susan Dust
Notary Public
Oil and Gas Inspector: _____ Date Jan. 13, 2015

OFFICIAL SEAL
NOTARY PUBLIC
STATE OF WEST VIRGINIA
SUSAN K. DUSTIN
Lost Creek, WV 26385
My Commission Expires February 27, 2021

WR-38
Rev (5-01)
DATE: 11/03/2010

API # 47- 079- 01158-P

STATE OF WEST VIRGINIA
DIVISION OF ENVIRONMENTAL PROTECTION
SECTION OF OIL AND GAS

AFFIDAVIT OF PLUGGING AND FILLING WELL

AFFIDAVIT SHOULD BE IN TRIPICATE, one copy mailed to the Division, one copy to be retained by the Well Operator and the third copy (and extra copies if required) should be mailed to each coal operator at their respective addresses.

Farm Name: W. A. McMillian

Operator Well No. : P-13

LOCATION: Elevation 670.92 ft. Quadrangle: Scott Depot, West Virginia
District: Scott District County: Putnam, West Virginia
Latitude: 2270 Feet South of 38 Deg. 27 Min. 30 Sec.
Longitude: 4010 Feet West of 81 Deg. 52 Min. 30 Sec.

Well Type OIL ____ GAS XX

Company: Teavee Oil and Gas Inc.
112 Brooks Street
Charleston West Virginia 25301

Coal Operator NONE

RECEIVED
Office of Oil and Gas
FEB 17 2015
WV Department of
Environmental Protection

Agent: Duane Bowers
Permit Issued Date: 06/30/2010

AFFIDAVIT

STATE OF WEST VIRGINIA
County of Putnam ss:

Bradley P. Setliff and Chistopher D. James being first duly sworn according to law depose and say that they are experienced in the work of plugging and filling oil and gas wells and were employed by the named well operator, and participated in the work of plugging and filling the above well, and Jamie Stevens Oil and Gas Inspector representing the Director, say that said work was commenced on the 28th. day of September, 2010 and that the well was plugged and filled in the following manner:

Note: 5-1/2 inch casing rotten at top of well , dug 8 ft. deep, still rotten. Contacted inspector about perforations from 1475 feet to surface, permission granted, 9/27/10 Inspector on site
Note: There is no 3-1/2", 4-1/2", 7" or 8-5/8" found in well

TYPE	FROM	TO	PIPE REMOVED	LEFT
CEMENT	2100	2000	Berea Sand plug	342 feet of 2-3/8 in.
GEL	2000	1769	Cut 2-3/8 inch tubing @ 1769 feet	
CEMENT	1769	1600	Cement across top of Big Lime	
GEL	1600	1465	10 perfs 1475-1365 feet	
CEMENT	1465	1365	Cement across bottom of Salt Sand	
GEL	1365	1050	10 perfs 1050-950 feet	
CEMENT	1050	950	Cement across top of Salt Sand	
GEL	950	700	10 perfs 700-600 feet	
CEMENT	700	600	upper most salt water	
GEL	600	350	10 perfs 350-250 feet	
CEMENT	350	250	cement across lowest freshwater	
GEL	250	100	10 perfs 100 - 75 feet	1723 feet 5-1/2 casing
CEMENT	100	0	surface plug	Conductor of unknown length

DESCRIPTION OF MONUMENT: 7 " set 30" above ground API # and Date Plugged, welded on the side of pipe. And that the work of plugging and filling said well was completed on the 1st. day of October 2010.

And further deponents saith not.

Bradley Setliff
Christopher D. James

Sworn and subscribed before me this 4th day of October, 2010

My commission expires: 01/20/18

Duane K. Bowers Notary Public

Oil and Gas Inspector: JS for Jamie Stevens
Jamie Stevens

OFFICIAL SEAL
NOTARY PUBLIC
STATE OF WEST VIRGINIA
DUANE K. BOWERS
PUTNAM NATURAL GAS COMPANY
P. O. BOX 27
WINFIELD, WV 25213
My commission expires January 20, 2018

WR-38
Rev. 5/08

API# 47- 103 - 00972

STATE OF WEST VIRGINIA
DEPARTMENT OF ENVIRONMENTAL PROTECTION
OFFICE OF OIL & GAS

AFFIDAVIT OF PLUGGING AND FILLING WELL

AFFIDAVIT SHOULD BE IN TRIPLICATE, one copy mailed to the Department, one copy to be retained by the Well Operator and the third copy (and extra copies if required) should be mailed to each coal operator at their respective addresses.

Farm Name: W. O. Efaw
Location: Elevation: 1261'
District: Center
Latitude: _____ Feet South of: _____ Deg. _____ Min. _____ Sec.
Longitude: _____ Feet West of: _____ Deg. _____ Min. _____ Sec.

Operator Well No.: 2
Quadrangle: Littleton 7.5'
County: Wetzel

Well Type: Oil X Gas _____ WIW _____

Company: HG Energy, LLC
5260 Dupont Road
Parkersburg, WV 26101
Agent: Diane White

Coal Operator or Owner: Murray Coal
46226 National Road
St. Clairsville, OH 43950

Coal Operator or Owner: NA

Permit Issued: 11/24/14

AFFIDAVIT

State of West Virginia, County of Wood ss:

Timmy Morris and Ken Dotson being first duly sworn according to law, depose and say that they are experienced in the work of plugging and filling oil and gas wells and were employed by the above operator, and participated in the work of plugging and filling the above well, that said work was commenced on the 29th day of December, 20 14 and the well was plugged and filled in the following manner:

TYPE	FROM	TO	PIPE REMOVED		LEFT
Cement	3040'	2910'	5-3/16"	1604'	824'
Cement	2475'	2150'	6-5/8"	175'	1901'
Cement	2050'	1950'			
Cement	1500'	1300'			
Cement	1050'	830'			
Cement	350'	0'			
Perforated 5-3/16" casing 1950'-2050' (1 shot/10'), 1400'-1500' (1 shot/10'),					
1050'-850' (1 shot/10'), 1008'-1018' (1 shot/1') & 904'-914' (1 shot/1')					
Ripped 7" casing @ 350', 330', 310', 290', 270' & 250'					
Parted 7" @ 175'					
6% gel between cement plugs					

Received
Office of Oil & Gas
FEB 05 2015

Description of monument: 7" x 20'
and filling said well was completed on the 20th day of January, 20 15

And further deponents saith not.

Timmy A. Mo
Kenneth Dotson

Sworn and subscribed before me this 20th day of January, 20 15

My commission expires: 4/26/2020

Notary Public

Affidavit reviewed by the Office of Oil and Gas:

Title: Oil & Gas Inspector

OFFICIAL SEAL
NOTARY PUBLIC
STATE OF WEST VIRGINIA
TIMOTHY P. ROUSH
P. O. Box 5519
Vienna, West Virginia 26105
My Commission Expires Apr. 26, 2020

WR-38
Rev. 5/08

API # 47-105-00282

STATE OF WEST VIRGINIA
DEPARTMENT OF ENVIRONMENTAL PROTECTION
OFFICE OF OIL AND GAS

AFFIDAVIT OF PLUGGING AND FILLING WELL

AFFIDAVIT SHOULD BE IN TRIPLICATE, one copy mailed to the Department, one copy to be retained by the Well Operator and the third copy (and extra copies if required) should be mailed to each coal operator at their respective addresses.

Farm name: McCumbers, Robert D. & Patricia A. Operator Well No.: 7246

LOCATION: Elevation: 839.8 ft (256.0 m) Quadrangle: Rockport
District: Tucker County: Wirt
Latitude: 3040 Feet South of 39 Deg. 03 Min. 00 Sec.
Longitude: 3370 Feet West of 81 Deg. 33 Min. 00 Sec.

Well Type: OIL _____ GAS X (storage)

Company: Columbia Gas Transmission, LLC
1700 MacCorkle Ave SE
Charleston, WV 25325-1273

Agent: Paul Amick
Permit Issued Date: 8/11/2014

Coal Operator or Owner: N/A - not operated

Coal Operator or Owner: _____

AFFIDAVIT

STATE OF WEST VIRGINIA,
County of Wirt ss:

James Amos and Terry Van Sickle being first duly sworn according to law depose and say that they are experienced in the work of plugging and filling oil and gas wells and were employed by the above named well operator, and participated in the work of plugging and filling the above well say that said work was commenced on the 23 day of October, 2014, and the well was plugged and filled in the following manner:

TYPE	FROM	TO	PIPE REMOVED	LEFT
cement	4620	5159	none	4.5" 4620 - 5159' & 7" 4620 - 5085'
6% gel	4616	4620	none	4.5" 4616 - 4620' & 7" 4616 - 4620'
mechanical plug	4614	4616	none	4.5" 4614 - 4616' & 7" 4614 - 4616'
cement	4211	4614	none (perf & squeeze @ 4913')	4.5" 4211 - 4614' & 7" 4211 - 4614'
6% gel	1409	4211	none	4.5" 1409-4211' & 7" 2139-4211' & 8.625" 1409-2222'
cement	1009	1409	none (perf & squeeze @ 1401')	4.5" 1009 - 1409' & 8.625" 1009 - 1409'
6% gel	407	1009	none	4.5" 407 - 1009' & 8.625" 407 - 1009'

OK Feb. 3, 2015

Description of monument: 36" tall 7" csg with API number tack welded on side and that the work of plugging and filling said well was completed on the 6 day of November, 2014.

RECEIVED
Office of Oil and Gas
NOV 20 2014
WV Department of
Environmental Protection

See additional plugging details on next page

And further deponents saith not

Sworn and subscribe before me this 20th day of November, 2014

My commission expires: 3/22/2015
Feb. 3, 2015

Notary Public

OFFICIAL SEAL
NOTARY PUBLIC
STATE OF WEST VIRGINIA
MARY MARIE CLENDENIN
COLUMBIA GAS TRANSMISSION CORPORATION
RR 2 BOX 138
SANDYVILLE, WV 25275
My commission expires March 22, 2015

Affidavit reviewed by the Office of Oil and Gas: _____ Title: Inspector

47-105-00282 P

TYPE	FROM	TO	PIPE REMOVED	LEFT
cement	0	407	none (perf & squeeze @ 386')	4.5" 0 - 407' & 8.625" 0 - 407'

Columbia Gas Trans
second Page
Plugging
Done
Jamie Stevens
2/3/2015

RECEIVED
Office of Oil and Gas

DEC 02 2014

WV Department of
Environmental Protection

47-105-00282P.

ROCKPORT 7246
(Post P&A)
11/7/14

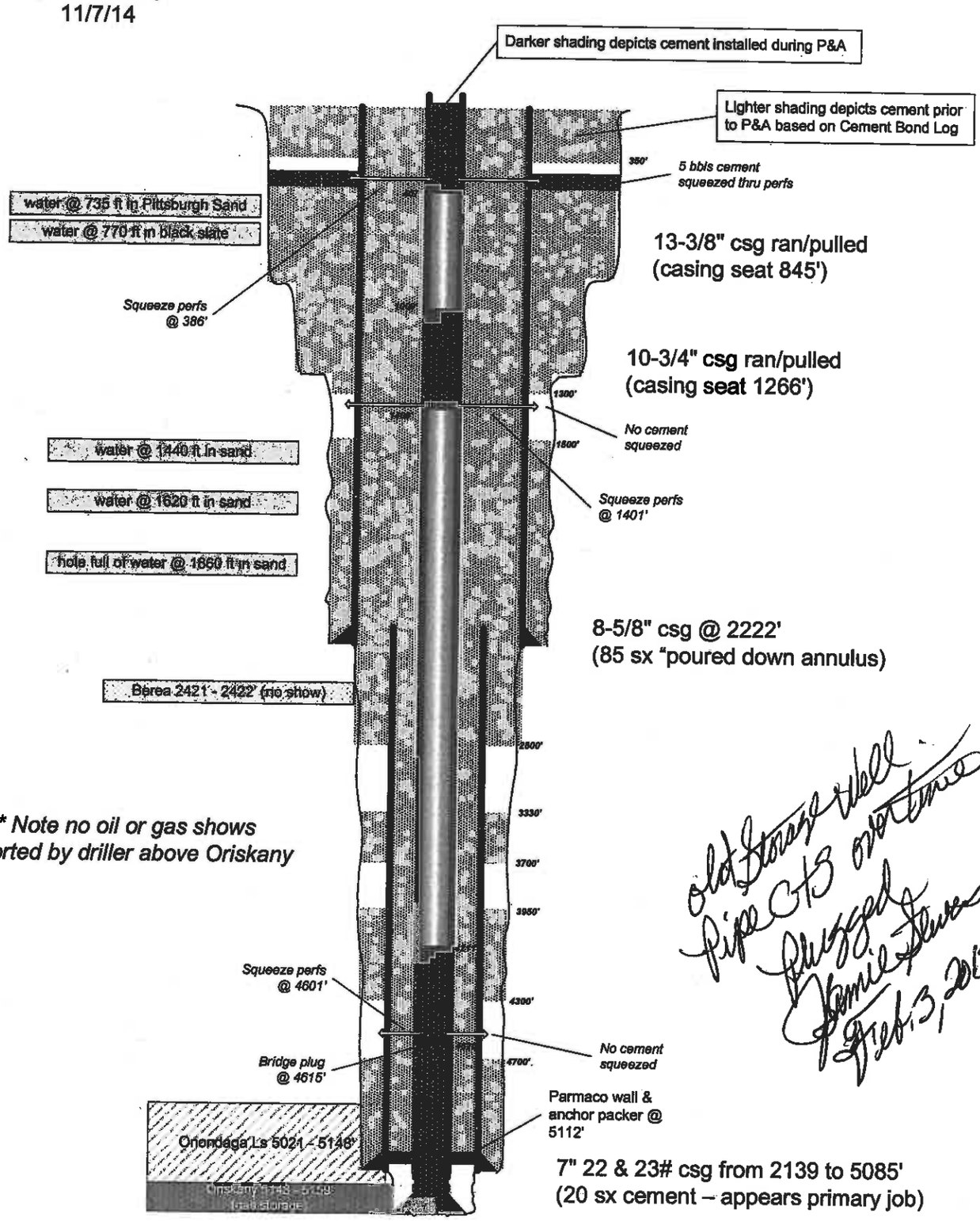

** Note no oil or gas shows reported by driller above Oriskany*

Old Storage Well
Pipe CTS over time
Plugged
Jamie Stevens
Feb. 3, 2015

WR-38
Rev. 5/08

API # 47-107-00306

STATE OF WEST VIRGINIA
DEPARTMENT OF ENVIRONMENTAL PROTECTION
OFFICE OF OIL AND GAS

AFFIDAVIT OF PLUGGING AND FILLING WELL

AFFIDAVIT SHOULD BE IN TRIPLICATE, one copy mailed to the Department, one copy to be retained by the Well Operator and the third copy (and extra copies if required) should be mailed to each coal operator at their respective addresses.

Farm name: Wade, Carl E. & Dianne L. Operator Well No.: 7245

LOCATION: Elevation: 1074.7 ft (327.6 m) Quadrangle: Rockport
District: Steele County: Wood
Latitude: 3350 Feet South of 39 Deg. 04 Min. 00 Sec.
Longitude: 140 Feet West of 81 Deg. 33 Min. 00 Sec.

Well Type: OIL _____ GAS X (storage)

Company: Columbia Gas Transmission, LLC
1700 MacCorkle Ave SE
Charleston, WV 25325-1273

Agent: Paul Amick
Permit Issued Date: 8/11/2014

Coal Operator or Owner: N/A - not operated

Coal Operator or Owner: _____

Received
Office of Oil & Gas
DEC 17 2014

AFFIDAVIT

STATE OF WEST VIRGINIA,
County of Wood ss:

James Amos and Terry Van Sickle being first duly sworn according to law depose and say that they are experienced in the work of plugging and filling oil and gas wells and were employed by the above named well operator, and participated in the work of plugging and filling the above well say that said work was commenced on the 4 day of December, 2014, and the well was plugged and filled in the following manner:

TYPE	FROM	TO	PIPE REMOVED	LEFT
~~cement~~	~~5281~~	~~5401~~	none	4.5" 5281 - 5389' & 7" 5281 - 5334'
cement retainer	5279	5281	none	4.5" 5279 - 5281' & 7" 5279 - 5281'
cement	4088	5279	none	4.5" 4088 - 5279' & 7" 4088 - 5279'
6% gel	408	4088	none	4.5" & 7" 408 - 4088', 8-5/8" 408 - 2531',
				10-3/4" 408 - 1529', 13-3/8" 408 - 1065'
cement	0	408	none	4.5", 7", 10-3/4", 8-5/8", & 13-3/8" 0 - 408'

OK
all pipe cts
Jan. 13, 2015

Description of monument: 36" tall 7" csg with API number tack welded on side and that the work of plugging and filling said well was completed on the 12 day of December, 2014.

And further deponents saith not.

refer to post P&A wellbore schematic

Sworn and subscribe before me this 15th day of December, 2014

OFFICIAL SEAL
NOTARY PUBLIC
STATE OF WEST VIRGINIA
MARY MARIE CLENDENIN
COLUMBIA GAS TRANSMISSION CORPORATION
RR 2 BOX 138
SANDYVILLE, WV 25275
My commission expires March 22, 2015

My commission expires: 3/22/2015

Mary Marie Clendenin
Notary Public

Jan. 13th 2015
Affidavit reviewed by the Office of Oil and Gas: James S. Stevens Jr. Title: Inspector

ROCKPORT 7245

API 107 - 00306

(post P&A)

12/13/14

107-00306 P

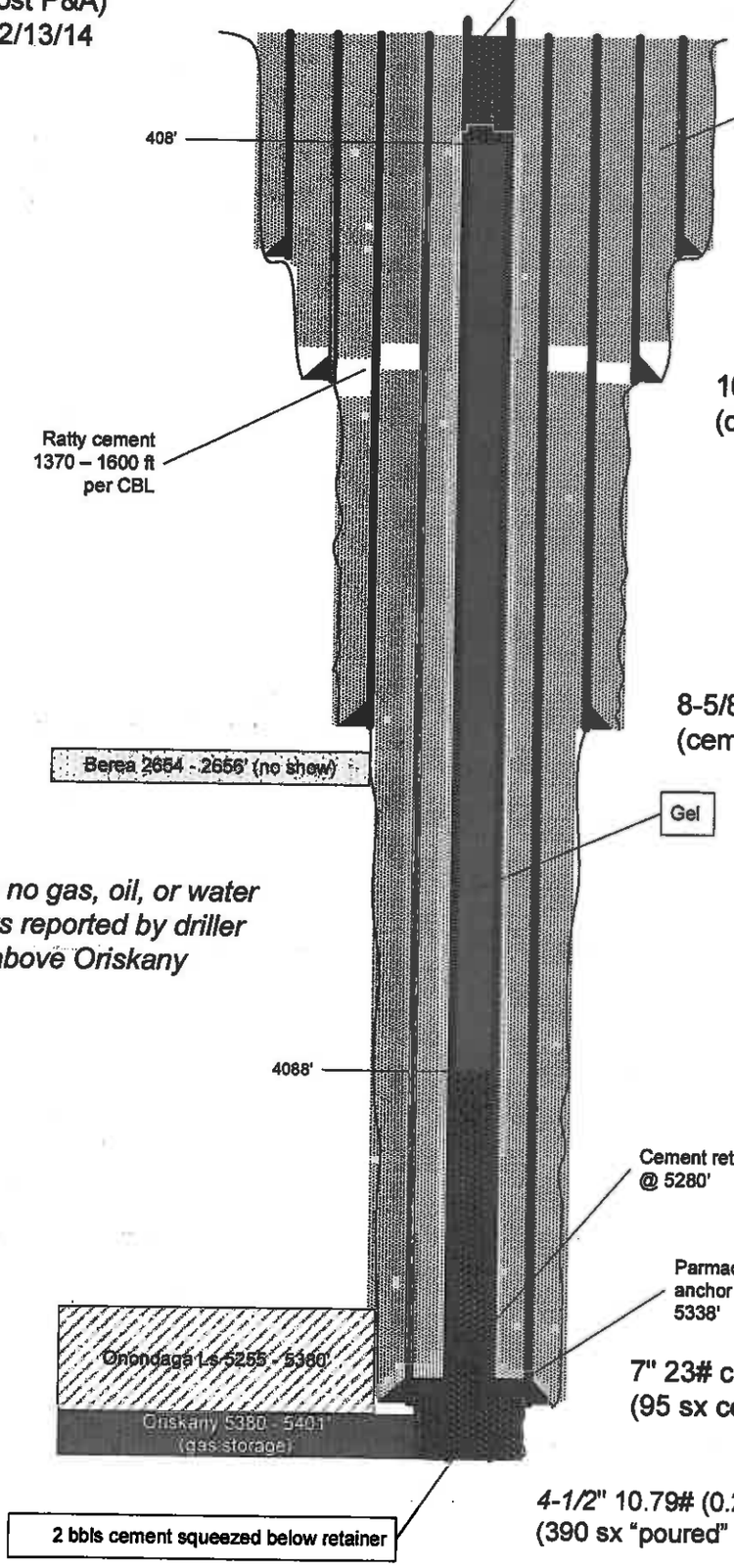

** Note no gas, oil, or water shows reported by driller above Oriskany*

Received
Office of Oil & Gas
DEC 17 2014

WR-38
Rev. 5/08

Received
Office of Oil & Gas
NOV 05 2014

API # 47-107-00321

STATE OF WEST VIRGINIA
DEPARTMENT OF ENVIRONMENTAL PROTECTION
OFFICE OF OIL AND GAS

AFFIDAVIT OF PLUGGING AND FILLING WELL

AFFIDAVIT SHOULD BE IN TRIPLICATE, one copy mailed to the Department, one copy to be retained by the Well Operator and the third copy (and extra copies if required) should be mailed to each coal operator at their respective addresses.

Farm name: Sandra J. Cox Operator Well No.: 7251

LOCATION: Elevation: 1012.7 ft (308.7 m) Quadrangle: Rockport
District: Steele County: Wood
Latitude: 1140 Feet South of 39 Deg. 04 Min. 30 Sec.
Longitude: 1000 Feet West of 81 Deg. 32 Min. 30 Sec.

Storage Plugging Done JES.

Well Type: OIL _____ GAS X (storage)

Company: Columbia Gas Transmission, LLC
1700 MacCorkle Ave SE
Charleston, WV 25325-1273

Agent: Paul Amick
Permit Issued Date: 8/7/2014

Coal Operator or Owner: N/A - not operated

Coal Operator or Owner: _____

AFFIDAVIT

STATE OF WEST VIRGINIA,
County of Wood ss:

James Amos and Terry Van Sickle being first duly sworn according to law depose and say that they are experienced in the work of plugging and filling oil and gas wells and were employed by the above named well operator, and participated in the work of plugging and filling the above well say that said work was commenced on the 29 day of September, 2014, and the well was plugged and filled in the following manner:

TYPE	FROM	TO	PIPE REMOVED	LEFT
cement	4960	5255	none	4.5" 4960 - 5263' & 7" 4960 - 5155'
6% gel	4923	4960	none	4.5" 4923 - 4960' & 7" 4923 - 4960'
mechanical plug	4921	4923	none	4.5" 4921 - 4923' & 7" 4921 - 4923'
cement	4450	4920	none (perf & squeeze @ 4915')	4.5" 4450 - 4920' & 7" 4450 - 4920'
6% gel	4002	4450	none	4.5" 4002 - 4450' & 7" 4002 - 4450'
cement	3900	4002	none (perf & squeeze @ 4002')	4.5" 3900 - 4002' & 7" 3900 - 4002'
cement retainer	3897	3900	none	4.5" 3897 - 3900' & 7" 3897 - 3900'

Description of monument: 36" tall 7" csg with API number tack welded on side and that the work of plugging and filling said well was completed on the 21 day of October, 2014.

And further deponents saith not.

see additional plugging details on next page

Sworn and subscribe before me this 31 day of October, 2014

My commission expires: 3/22/2015 Feb 3, 2015

Mary Marie Clendenin
Notary Public

Affidavit reviewed by the Office of Oil and Gas: Jamie Stevens Inspector

OFFICIAL SEAL
NOTARY PUBLIC
STATE OF WEST VIRGINIA
MARY MARIE CLENDENIN
COLUMBIA GAS TRANSMISSION CORPORATION
RR 2 BOX 138
SANDYVILLE, WV 25275
My commission expires March 22, 2015

ROCKPORT 7251 (47-10700321)

47-107-00324P

TYPE	FROM	TO	PIPE REMOVED	LEFT
6% gel	2250	3897	none	4.5" 2250-3897' / 7" 2250-3897' / 8" 2250-2419'
cement	1753	2250	none	4.5" 1753-2250' / 7" 2176-2250' / 8" 1753-2250'
6% gel	1427	1753	none	4.5" 1427 - 1753' & 8" 1427 - 1753'
cement	1331	1427	none (perf & squeeze @ 1427')	4.5" 1331 - 1427' & 8" 1331 - 1427'
cement retainer	1328	1331	none	4.5" 1328 - 1331' & 8" 1328 - 1331'
6% gel	220	1328	none	4.5" 220 - 1328' & 8" 220 - 1328'
cement	0	220	none	4.5" 0 - 220' & 8" 0 - 220'

Columbia Gas Trans
Plugging in
Storage
Rockport
Jamie Starcher
Inspector
Feb. 3, 2014

Received
Office of Oil & Gas
NOV 05 2014

107-00321P

ROCKPORT 7251
(Post P&A)
10/21/14

Received
Office of Oil & Gas
NOV 05 2014

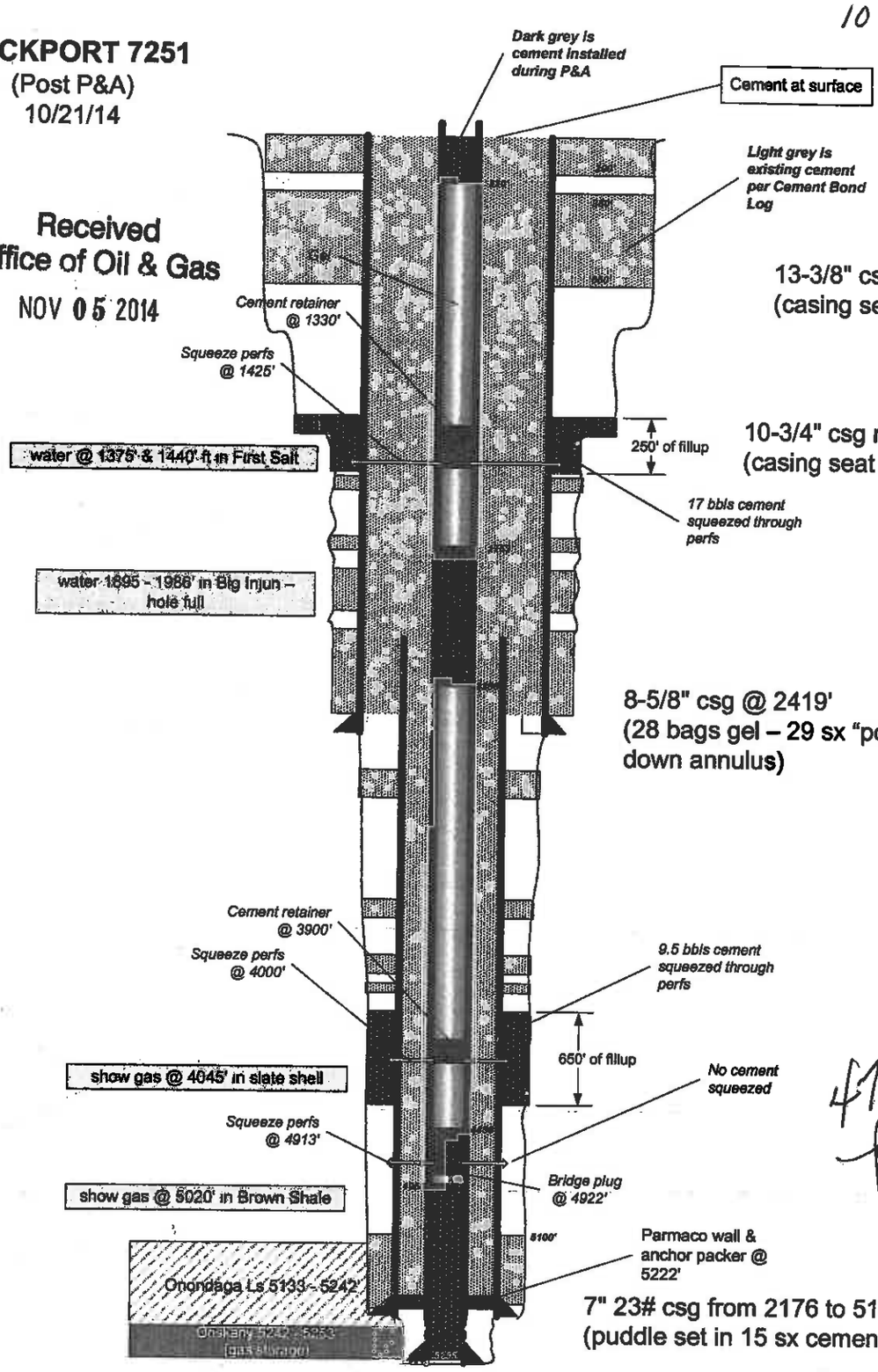

TD 5263'

4-1/2" 10.79# (0.237"W) tbg @ 5263' – anchor on bottom (481 sx "poured" down annulus – probably topped off at surface)

47-107-00321P
Plugging Done
Jamie
Feb 3 2015