west virginia department of environmental protection

Office of Oil and Gas
601 57th Street SE
Charleston, WV 25304
(304) 926-0450
(304) 926-0452 fax

Earl Ray Tomblin, Governor
Randy C. Huffman, Cabinet Secretary
www.dep.wv.gov

July 31, 2013

WELL WORK PERMIT

Horizontal 6A Well

This permit, API Well Number: 47-5101659, issued to NOBLE ENERGY, INC., is evidence of permission granted to perform the specified well work at the location described on the attached pages and located on the attached plat, subject to the provisions of Chapter 22 of the West Virginia Code of 1931, as amended, and all rules and regulations promulgated thereunder, and to all conditions and provisions outlined in the pages attached hereto. Notification shall be given by the operator to the Oil and Gas Inspector at least 24 hours prior to the construction of roads, locations, and/or pits for any permitted work. In addition, the well operator shall notify the same inspector 24 hours before any actual well work is commenced and prior to running and cementing casing. Spills or emergency discharges must be promptly reported by the operator to 1-800-642-3074 and to the Oil and Gas inspector.

Please be advised that form WR-35, Well Operators Report of Well Work is to be submitted to this office within 90 days completion of permitted well work, as should form WR-34 Discharge Monitoring Report within 30 days of discharge of pits, if applicable. Failure to abide by all statutory and regulatory provisions governing all duties and operations hereunder may result in suspension or revocation of this permit and, in addition, may result in civil and/or criminal penalties being imposed upon the operators.

In addition to the applicable requirements of this permit, and the statutes and rules governing oil and gas activity in WV, this permit may contain specific conditions which must be followed. Permit conditions are attached to this cover letter.

Per 35CSR-4-5.2.g this permit will expire in two (2) years from the issue date unless permitted well work is commenced. If there are any questions, please feel free to contact me at (304) 926-0499 ext. 1654.

James Martin
Chief

Operator's Well No: WEB13 DHS
Farm Name: LUCILLE HARTLEY-LIFE
API Well Number: 47-5101659
Permit Type: Horizontal 6A Well
Date Issued: 07/31/2013

Promoting a healthy environment.

51-1659

PERMIT CONDITIONS

West Virginia Code § 22-6A-8(d) allows the Office of Oil and Gas to place specific conditions upon this permit. Permit conditions have the same effect as law. Failure to adhere to the specified permit conditions may result in enforcement action.

CONDITIONS

1. If the operator encounters an unanticipated void, or an anticipated void at an unanticipated depth, the operator shall notify the inspector within 24 hours. Modifications to the casing program may be necessary to comply with W. Va. Code § 22-6A-5a (12), which requires drilling to a minimum depth of thirty feet below the bottom of the void, and installing a minimum of twenty (20) feet of casing. Under no circumstance should the operator drill more than fifty (50) feet below the bottom of the void or install less than twenty (20) feet of casing below the bottom of the void.

2. When compacting fills, each lift before compaction shall not be more than 12 inches in height, and the fill material shall be within plus or minus 2% (unless soil test results show a greater range of moisture content is appropriate and 95% compaction can still be achieved) of the optimum moisture content as determined by the standard proctor density test, ASTM D698, Standard Test Method for Laboratory Compaction Characteristics of Soil Using Standard Effort. Each lift must meet 95 % compaction of the optimum density based on results from the standard proctor density test of the actual soils used in specific engineered fill sites. Each lift shall be tested for compaction, with a minimum of two tests per lift per acre of fill. All test results shall be maintained on site and available for review.

3. Operator shall install signage per § 22-6A-8g (6) (B) at all source water locations included in their approved water management plan within 24 hours of water management plan activation.

4. Oil and gas water supply wells will be registered with the Office of Oil and Gas and all such wells will be constructed and plugged in accordance with the standards of the Bureau for Public Health set forth in its Legislative rule entitled *Water Well Regulations,* 64 C.S.R. 19. Operator is to contact the Bureau of Public Health regarding permit requirements. In lieu of plugging, the operator may transfer the well to the surface owner upon agreement of the parties. All drinking water wells within fifteen hundred feet of the water supply well shall be flow tested by the operator upon request of the drinking well owner prior to operating the water supply well.

5. Pursuant to the requirements pertaining to the sampling of domestic water supply wells/springs the operator shall, no later than thirty (30) days after receipt of analytical data provide a written copy to the Chief and any of the users who may have requested such analyses.

6. If any explosion or other accident causing loss of life or serious personal injury occurs in or about a well or well work on a well, the well operator or its contractor shall give notice, stating the particulars of the explosion or accident, to the oil and gas inspector and the Chief, within 24 hours of said accident.

7. During the casing and cementing process, in the event cement does not return to the surface, the oil and gas inspector shall be notified within 24 hours.

51-1659

WW - 6B
(1/12)

STATE OF WEST VIRGINIA
DEPARTMENT OF ENVIRONMENTAL PROTECTION, OFFICE OF OIL AND GAS
W.VA. CODE §22-6A - WELL WORK PERMIT APPLICATION

1) Well Operator: Noble Energy, Inc.

494501907	Marshall	Webster	Majorsville
Operator ID	County	District	Quadrangle

2) Operator's Well Number: WEB13DHS Well Pad Name: WEB13

3 Elevation, current ground: 1265.72' Elevation, proposed post-construction: 1240'

4) Well Type: (a) Gas ☒ Oil ____
Other ____
(b) If Gas: Shallow ☒ Deep ____
Horizontal ☒

5) Existing Pad? Yes or No: No

6) Proposed Target Formation(s), Depth(s), Anticipated Thicknesses and Associated Pressure(s):
Target - Marcellus, Depth - 6630', Thickness - 48', Pressure - 4407#

7) Proposed Total Vertical Depth: 6668'
8) Formation at Total Vertical Depth: Marcellus
9) Proposed Total Measured Depth: 13,443'
10) Approximate Fresh Water Strata Depths: 128', 200', 300'
11) Method to Determine Fresh Water Depth: Offset well data
12) Approximate Saltwater Depths: 1300' (None noted in offsets)
13) Approximate Coal Seam Depths: Pittsburgh - 703'
14) Approximate Depth to Possible Void (coal mine, karst, other): No voids anticipated
15) Does land contain coal seams tributary or adjacent to, active mine? Yes-Shoemaker Mine (see attached) Depth of mine appox 700'
16) Describe proposed well work: Drill the vertical depth to the Onondaga at an estimated total vertical depth of approximately 6,668 feet, log, plug back to Marcellus at approximately 6630'. Drill Horizontal leg - stimulate and produce the Marcellus Formation.
If we should encounter an unanticipated void we will install casing at a minimum of 20' below the void but not more than 50' below the void, set a basket and grout to surface. Please see attached mine maps provided by Consol Energy detailing their Shoemaker Mine and distance to WEB13.

17) Describe fracturing/stimulating methods in detail:
The stimulation will be multiple stages divided over the lateral length of the well. Stage spacing is dependent upon engineering design. Slickwater fracturing technique will be utilized on each stage using sand, water, and chemicals as described in the attached.

18) Total area to be disturbed, including roads, stockpile area, pits, etc, (acres): 20.46

19) Area to be disturbed for well pad only, less access road (acres): 16.58

RECEIVED
Office of Oil and Gas
JUL 25 2013
WV Department of
Environmental Protection

WRH
6-12-13

51-1659

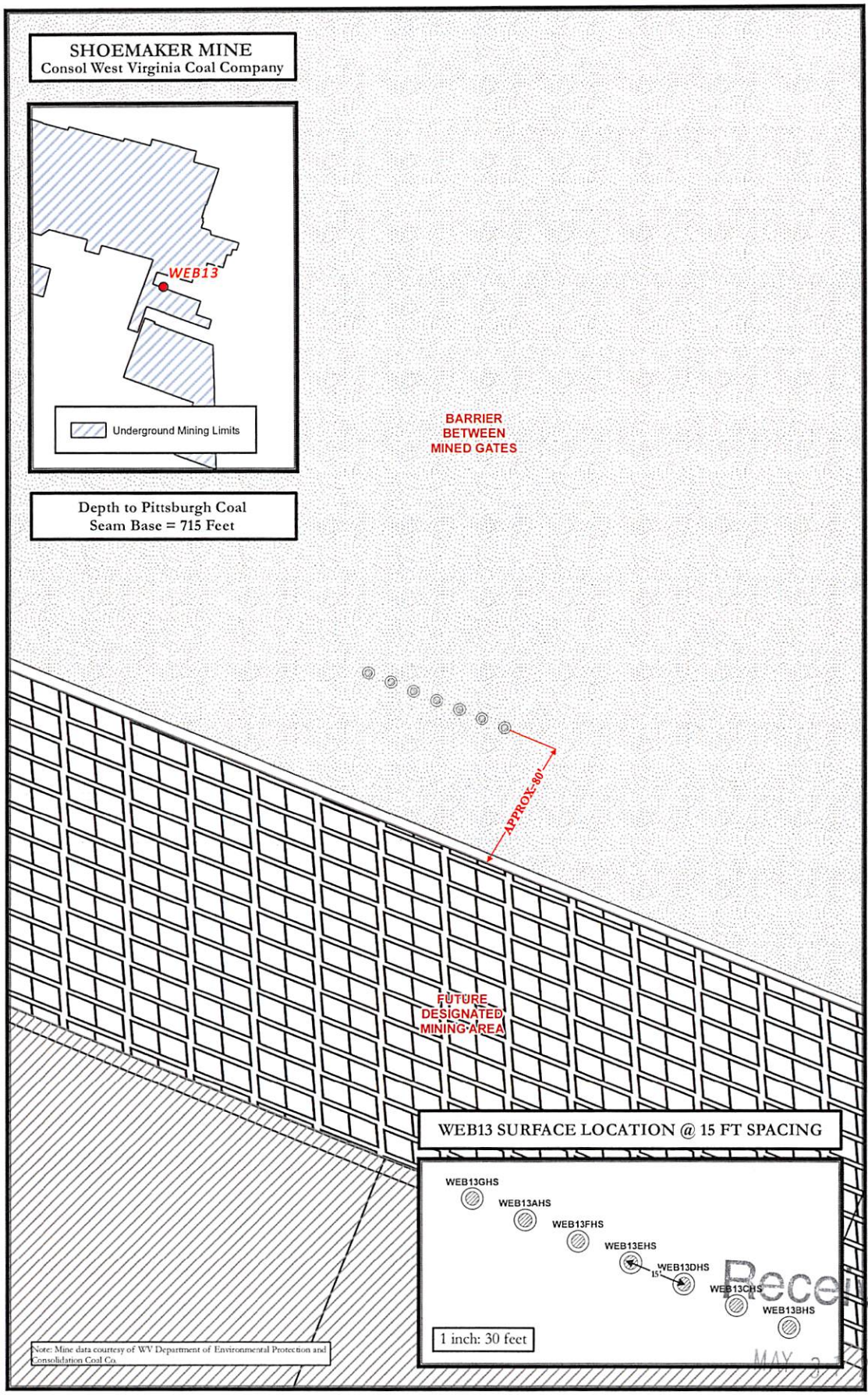

Received
MAY 3 1 2013
Office of Oil and Gas
W. Va. Dep. of Environmental Protection

WEB13 SITE SAFETY PLAN - WELLHEAD TOPHOLE LOCATION - Surface Hole Locations	0 35 70 140 Feet Scale 1" = 70' Projection: NAD_1927_StatePlane_West_Virginia_North_FIPS_4701 Units: Foot US	noble energy Disclaimer: All data is licensed for use by Noble Energy Inc. use only.	Date: 4/22/2013 Author: Christopher Glover 5 / 6

Document Path: G:\Denver\GIS-Denver\Projects\District_30\Appalachia\MXDs\EHSR\Permitting\Webster\WEB13\D30_PA_WV_WEB13_Tophole_Mine_Locations.mxd

S1-1659

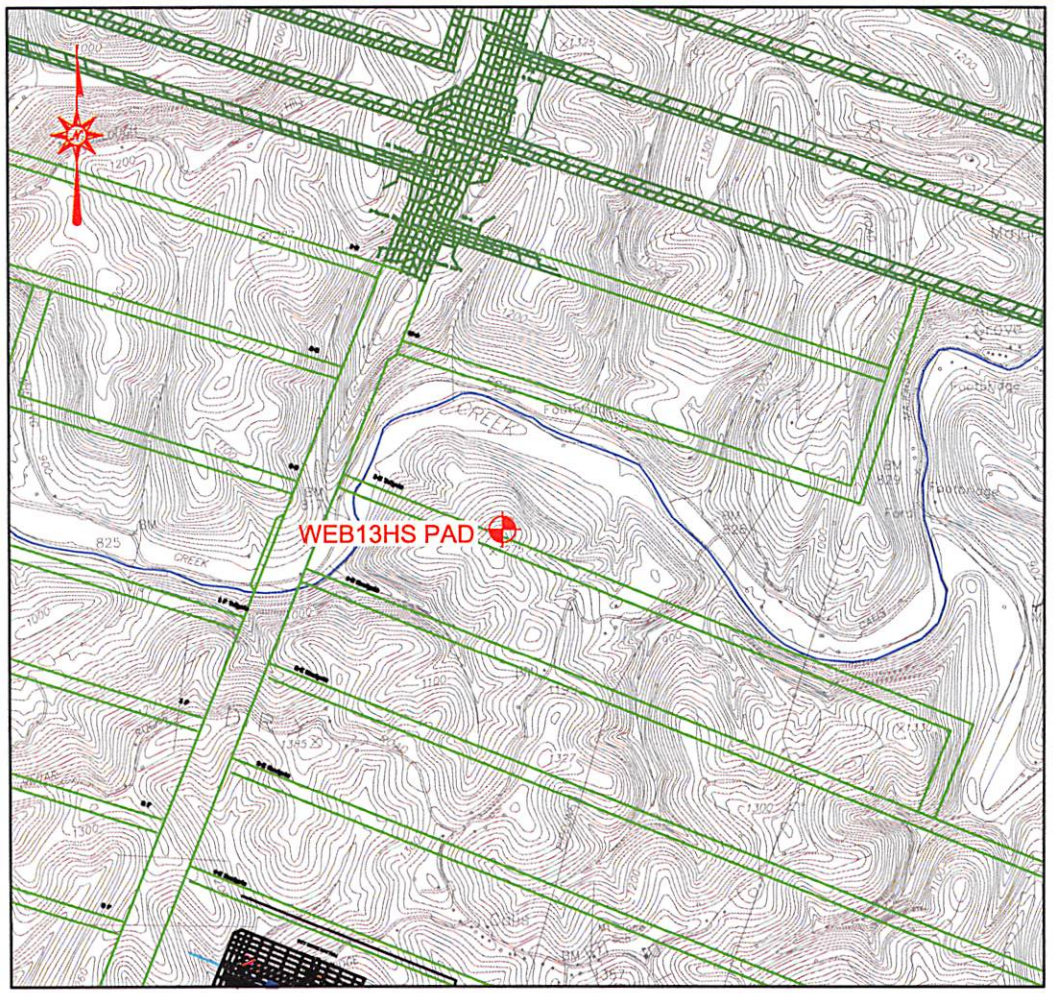

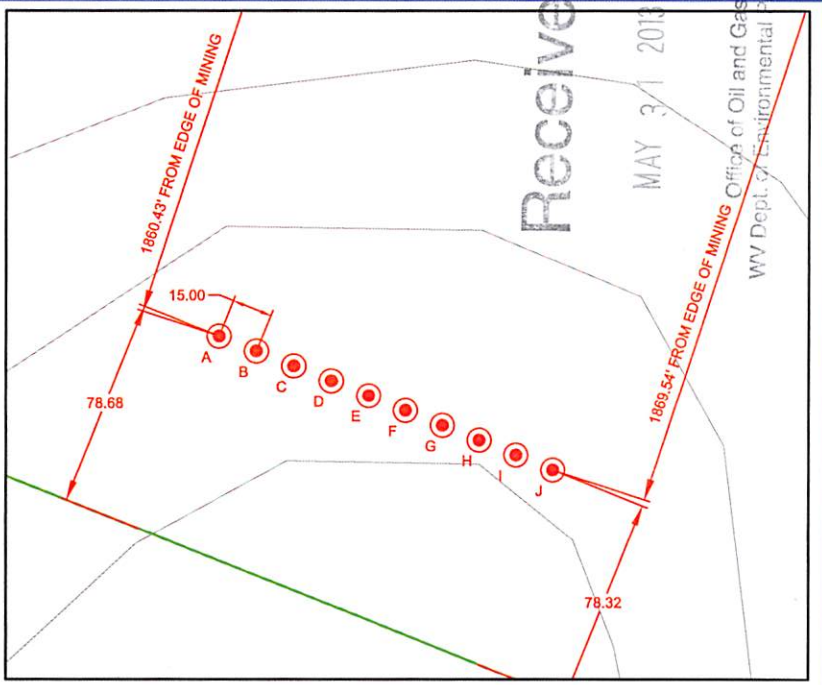

WEB13HS WELL ORIENTATION
(NOT TO SCALE)

Received
MAY 3 1 2013
Office of Oil and Gas
WV Dept. of Environmental Protection

CLIENT	
NOBLE ENERGY	
PROJECT	DATE
WEB13HS PAD	12-14-12

ALL DIMENSIONS RELATED TO COAL LOCATION (EXISTING AND/OR PROPOSED) ARE BASED ON INFO PROVIDED BY CONSOLIDATION COAL COMPANY. THIS INFO MAY NOT BE CURRENT WITH MINING PLANS. ANY QUESTIONS OR CONCERNS PERTAINING TO THE LOCATION OF COAL SHOULD BE DIRECTED TO CONSOLIDATION COAL COMPANY.

0' 2000' 4000' 6000'

DATE	REVISION
1-16-13	1

BLUE MOUNTAIN ENGINEERING

51-1659

Map from a Flex Viewer application

Powered by ArcGIS

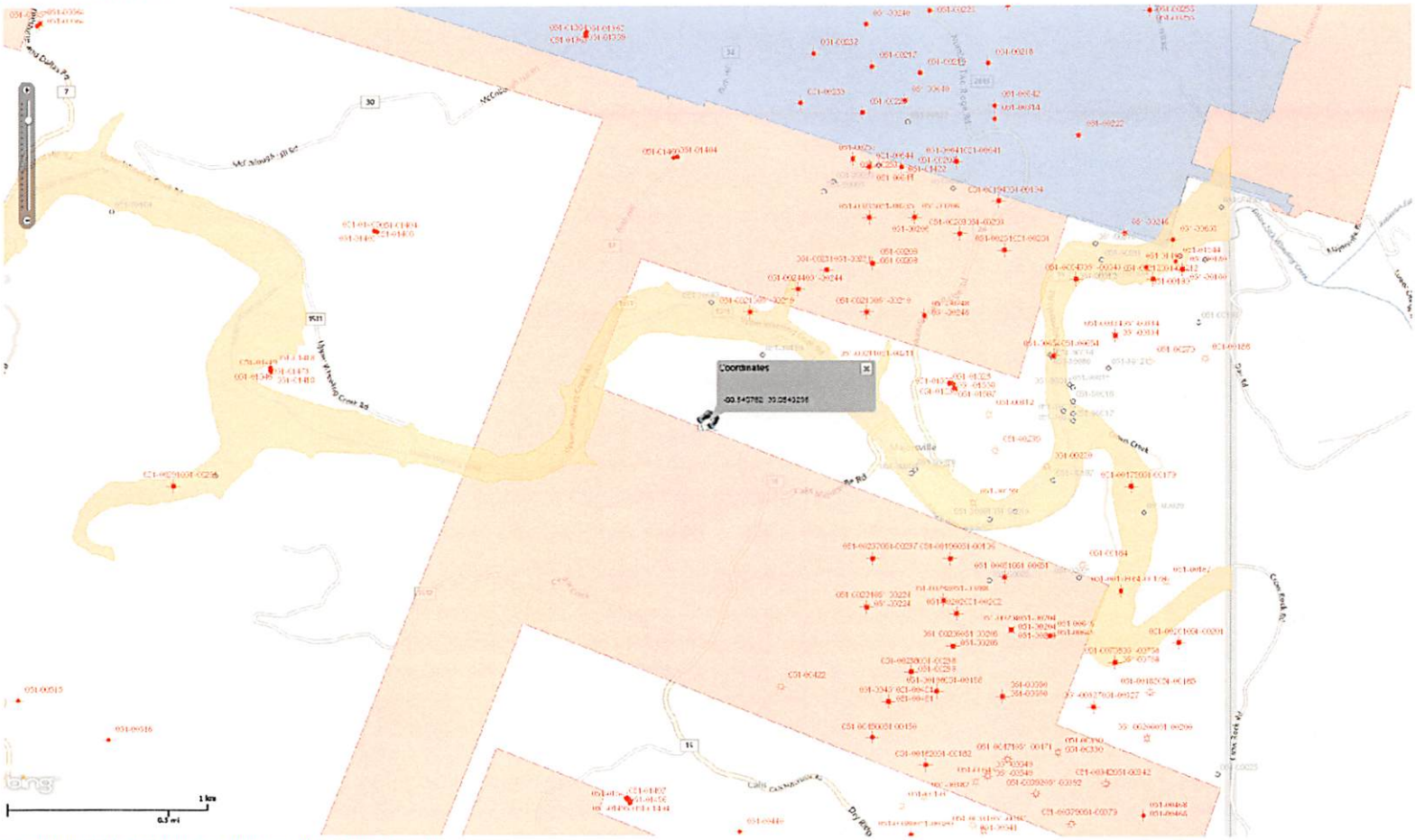

Copyright 2010 ESRI. All rights reserved. Printed on Thu Mar 28 2013 10:46:18 AM.

Received

MAY 31 2013

Office of Oil and Gas
WV Dept. of Environmental Protection

51-1659

WW - 6B
(1/12)

20) **CASING AND TUBING PROGRAM**

-4KC

TYPE	Size	New or Used	Grade	Weight per ft.	FOOTAGE: For Drilling	INTERVALS: Left in Well	CEMENT: Fill -up (Cu. Ft.)
Conductor	30"	New	LS	81.3#	40'	40'	CTS
Fresh Water	20"	New	LS	94#	400'	400'	cts 15.6 ppg 40% excess yield 1.18
Coal	13 3/8"	New	J-55	54.5#	813'	813'	CTS 15.6 ppg 30% excess Yield 1.18
Intermediate	9 5/8"	New	J-55	36#	3123'	3123'	cts 15.6 ppg 30% excess yield 1.18
Production	5 1/2"	New	HCP110	20#	13,443'	13,443'	at least 500' above shallowest producing formation
Tubing							
Liners							

TYPE	Size	Wellbore Diameter	Wall Thickness	Burst Pressure	Cement Type	Cement Yield
Conductor	30"	36"	.25	2110	Type 1	1.18
Fresh Water	20"	26"	.438	2730	Type 1	1.18
Coal	13 3/8"	17 1/2"	.380	2730	Type 1	1.18
Intermediate	9 5/8"	12 3/8"	.352	3520	Type 1	1.18
Production	5 1/2"	8 3/4" & 8 1/2"	.361	12,640	Type 1	1.27
Tubing						
Liners						

PACKERS

Kind:				
Sizes:				
Depths Set:				

Received
MAY 3 1 2013
Office of Oil and Gas
WV Dept. of Environmental Protection

51-1659

noble energy

DRILLING WELL PLAN
WEB-13D-HS (Marcellus HZ)
Macellus Shale Horizontal
Marshall County, WV

		WEB-13D SHL (Lat/Long)	(531273.82N, 1705694.75E) (NAD27)
Ground Elevation	1240'	WEB-13D LP (Lat/Long)	(531793.8N, 1705829.75E) (NAD27)
Azm	323°	WEB-13D BHL (Lat/Long)	(536839.85N, 1702027.48E) (NAD27)

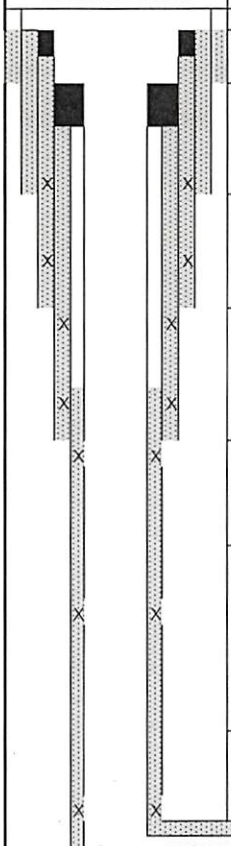

WELLBORE DIAGRAM	HOLE	CASING	GEOLOGY	MD	TVD	MUD	CEMENT	CENTRALIZERS	CONDITIONING	COMMENTS
	36	30" 81.3#	Conductor	40	40	AIR	To Surface	N/A	Ensure the hole is clean at TD.	Stabilize surface fill/soil. Conductor casing = 0.25" wall thickness
	26	20" 94#	Surface Casing	400	400	AIR	15.6 ppg Type 1 + 2% CaCl, 0.25# Lost Circ 30% Excess Yield = 1.18	Centralized every 3 joints to surface	Fill with KCl water once drilled to TD. Once casing is at setting depth, circulate a minimum of one hole volume prior to pumping cement.	Surface casing = 0.438" wall thickness Burst=2730 psi
	17 1/2	13-3/8" 54.5# J-55 BTC	Pittsburgh Coal	703	703	AIR	15.6 ppg Type 1 + 2% CaCl, 0.25# Lost Circ 30% Excess Yield = 1.18	Bow Spring on first 2 joints then every third joint to 100' form surface	Fill with KCl water once drilled to TD. Once casing is at setting depth, circulate a minimum of one hole volume prior to pumping cement.	Intermediate casing = 0.380" wall thickness Burst=2730 psi
			Int. Casing	813	813					
	12 3/8	9-5/8" 36# J-55 LTC	Big Lime	1775	1775	AIR	15.6ppg Class A +0.4% Ret, 0.15% Disp, 0.2% AntiFoam, 0.125#/sk Lost Circ 20% Excess Yield=1.19 To Surface	Bow spring centralizers every third joint to 100' feet from surface.	Fill with KCl water once drilled to TD. Once casing is at setting depth, circulate a minimum of one hole volume prior to pumping cement.	Casing to be ran 250' below the 5th Sand. Intermediate casing = 0.352" wall thickness Burst=3520 psi
			Big Injun	1844	1844					
			5th Sand Base	2873	2873					
			Int. Casing	3123	3123					
	8.75" Vertical	5-1/2" 20# HCP-110 TXP BTC	Warren Sand		4331	8.0ppg - 9.0ppg SOBM	14.8ppg Class A 25:75:0 System +2.6% Cement extender, 0.7% Fluid Loss additive, 0.45% high temp retarder, 0.2% friction reducer 10% Excess Yield=1.27 TOC >= 200' above 9.625" shoe	Rigid Bow Spring every third joint from KOP to TOC	Once at TD, circulate at max allowable pump rate for at least 6x bottoms up. Once on bottom with casing, circulate a minimum of one hole volume prior to pumping cement.	Production casing = 0.361" wall thickness Burst=12640 psi Note:Actual centralizer schedules may be changed due to hole conditions
			Java		4988					
			Angola		5218					
			Rheinstreet		5848					
	8.75" Curve		Cashaqua		6281	12.0ppg-12.5ppg SOBM		Rigid Bow Spring every joint to KOP		
			Middlesex		6378					
			West River		6411					
			Burkett		6467					
			Tully Limestone		6490					
			Hamilton		6519					
	8.75" - 8.5" Lateral		Marcellus		6630	12.0ppg-12.5ppg SOBM				
			TD	13443	6668					
	8.75" Pilot	Isolation / Sidetrack Cement plugs	Onondaga	6678	6678	12.0ppg-12.5ppg SOBM	17.5ppg Class H (SLB) from TD to 200' above KOP (2) 800' balanced plugs w/ 2.375" tubing	N/A	Once at TD, circulate at drilling pump rate for at least three hours. TOOH and run OH logs.	OH logs, loggers on location to call TD. Dir. Surveys shoe to TD
			Pilot Hole TD	6777	6777					

LP @ 6668' TVD / 7125' MD | 8.75 / 8.5 Hole - Cemented Long String 5-1/2" 20# HCP-110 TXP BTC | +/-6319' ft Lateral | TD @ +/-6668' TVD +/-13443' MD

X=centralizers

Received

MAY 31 2013

Office of Oil and Gas
WV Dept. of Environmental Protection

51-1659

noble energy

Well Prognosis

Well Name:	WEB-13	State:	West Virgina	Ground level:	1240
API #:		County:	Marshall	KB elevation:	1258
Proposed Target:	Marcellus	Field:	Majorsville	Well Azimuth:	
Estimated Thickness:	48'			Anticipated Inc:	
Estimated Pressure:	4407 psi				

Proposed Logging information:		SLS	x	Baker		WFT	
Contact number:	Schlumberger call out service, 1-888-564-2583						
Quad Combo	x	PEX/AIT/DSI w/ NGS					
Imaging							
Electron Capture							
NMR							
Mudlogging Company:	Horizon		Diversified				
Contact number:							
Coal information:	Est. depth of Pittsburgh Coal is 703'						
FW shows:	128,,						
SW shows:	,,						
Possible Red Rock:	,,						

Formations	Top	Base	Comments
Pittsburgh Coal	703	713	
Gas Sand	1335	1388	Top Storage
1st Salt Sand	1469	1507	
3rd Salt Sand	1652	1658	
Big Lime	1775	1844	
Big Injun	1844	2017	
Price Formation	2017	2365	
Murrysville	2365	2378	
50' Sand	2571	2574	
Gordon	2721	2740	
5th Sand	2839	2873	Base Storage
9 5/8" casing	3123		
Speechley Sand	3280	3302	
Warren Sand	4331	4346	
Java Shale	4988	5169	
Pipe Creek Shale	5169	5218	
Angola Shale	5218	5848	
Rhinestreet	5848	6281	
Cashaqua	6281	6378	
Middlesex	6378	6411	
West River	6411	6467	
Burkett	6467	6490	
Tully Limestone	6490	6519	
Hamilton	6519	6630	
Marcellus	6630	6678	
Cherry Valley	6637	6639	
Onondaga	6678		
Huntersville			

Proposed Lateral Targets:	Landing	6668	BHL	6668	in TVD
	Landing		BHL		in MD

Proposed Casing Strings	Bit Size	Casing OD	Depth	
Conductor Casing:	26	20	40	
Fresh Water Casing:	17.5	13.375	813	Coal Elev Map
Intermdiate Casing:	12.25	9.625	3123	
Production Casing:	8.75	5.5	0	

Prog Created By: Matt Fry

Prog Creation Date: 3/18/2013

Received

MAY 31 2013

Office of Oil and Gas
WV Dept. of Environmental Protection

51-1659

WW - 6B
(1/12)

21) Describe centralizer placement for each casing string. Conductor - No centralizers used. Fresh Water & Coal - Bow spring centralizers on first 2 joints then every third joint to 100 feet from surface. Intermediate - Bow spring centralizers every third joint to 100' from surface.
Production - Rigid bow spring every third joint from KOP to TOC. Rigid bow spring every joint to KOP.

22) Describe all cement additives associated with each cement type. Conductor - 1.15% CaCl2.
Fresh Water - "15.6 ppg Type 1 + 2% CaCl, 0.25# Lost Circ 20% Excess Yield = 1.18
Intermediate - "15.6ppg Class A +0.4% Ret, 0.15% Disp, 0.2% AntiFoam, 0.125#/sk Lost Circ 30% Excess Yield=1.18 To Surface"
Production: "14.8ppg Class A 25:75:0 System +2.6% Cement extender, 0.7% Fluid Loss additive, 0.45% high temp retarder, 0.2% friction reducer 15% Excess Yield=1.27 TOC >= 200' above 9.625" shoe.

23) Proposed borehole conditioning procedures. Conductor - The hole is drilled w/ air and casing is run in air. Apart from insuring the hole is clean via air circulation at TD, there are no other conditioning procedures. Fresh Water -The hole is drilled w/air and casing is run in air. Fill with KCl water once drilled to TD. Once casing is at setting depth, circulate a minimum of one hole volume prior to pumping cement.
Coal - The hole is drilled w/air and casing is run in air. Once casing is at setting depth, the hole is filled w/ KCl water and a minimum of one hole volume is circulated prior to pumping cement. Intermediate - Once surface casing is set and cemented Intermediate hole is drilled either on air or SOBM and filled w/ KCl water once drilled to TD. The well is conditioned with KCl circulation prior to running casing. Once casing is at setting depth, the well is circulated a minimum of one hole volume prior to pumping cement. Production - The hole is drilled with synthetic oil base mud and Once at TD, circulate at max allowable pump rate for at least 6x bottoms up. Once on bottom with casing, circulate a minimum of one hole volume prior to pumping cement.

*Note: Attach additional sheets as needed.

Received
MAY 31 2013
Office of Oil and Gas
WV Dept. of Environmental Protection

WW-9
Rev. 1/12

API No. 47 - 051 - 1659
Operator's Well No. WEB13DHS

STATE OF WEST VIRGINIA
DEPARTMENT OF ENVIRONMENTAL PROTECTION, OFFICE OF OIL AND GAS

CONSTRUCTION AND RECLAMATION PLAN AND SITE REGISTRATION APPLICATION FORM
GENERAL PERMIT FOR OIL AND GAS PIT WASTE DISCHARGE

Operator Name Noble Energy, Inc. OP Code 494501907

Watershed Wheeling Creek Quadrangle Majorsville

Elevation 1240' County Marshall District Webster

Description of anticipated Pit Waste: None - Closed loop system

Do you anticipate using more than 5,000 bbls of water to complete the proposed well work? Yes X No _____

Will a synthetic liner be used in the pit? Yes. If so, what mil.? 60 mil

Proposed Disposal Method For Treated Pit Wastes:

_____ Land Application
_____ Underground Injection (UIC Permit Number_____)
■ Reuse (at API Number next anticipated well)
■ Off Site Disposal (Supply form WW-9 for disposal location)
_____ Other (Explain_____

Drilling medium anticipated for this well? Air, freshwater, oil based, etc. Top Hole to Intermediate Air/Bottom Hole Synthetic Oil Based Mud.
-If oil based, what type? Synthetic, petroleum, etc. Synthetic
Additives to be used? Bactericide, polymers, and weighting agents
Will closed loop system be used ? Yes
Drill cuttings disposal method? Leave in pit, landfill, removed offsite, etc. All cuttings will be taken off site to an approved facility
-If left in pit and plan to solidify what medium will be used? Cement, lime, _____
-Landfill or offsite name/permit number? See attachment - Site Water/Cuttings Disposal

---

I certify that I understand and agree to the terms and conditions of the GENERAL WATER POLLUTION PERMIT issued on August 1, 2005, by the Office of Oil and Gas of the West Virginia Department of Environmental Protection. I understand that the provisions of the permit are enforceable by law. Violations of any term or condition of the general permit and/or other applicable law or regulation can lead to enforcement action.

I certify under penalty of law that I have personally examined and am familiar with the information submitted on this application form and all attachments thereto and that, based on my inquiry of those individuals immediately responsible for obtaining the information, I believe that the information is true, accurate, and complete. I am aware that there are significant penalties for submitting false information, including the possibility of fine or imprisonment.

Company Official Signature Laura L. Adkins

Company Official (Typed Name) Laura Adkins

Company Official Title Regulatory Analyst

Received
MAY 31 2013
Office of Oil and Gas
WV Dept. of Environmental Protection

Subscribed and sworn before me this 13 day of MAY, 2013

MARIA A. YANNI / Maria A. Yanni Notary Public

My commission expires MAY 10, 2015

COMMONWEALTH OF PENNSYLVANIA
Notarial Seal
Maria A. Yanni, Notary Public
Cecil Twp., Washington County
My Commission Expires May 10, 2015
MEMBER, PENNSYLVANIA ASSOCIATION OF NOTARIES

WW-9
Rev. 1/12

API No. 47 - 051 - 1659
Operator's Well No.

Property Boundary
Road
Existing Fence
Planned Fence
Stream
Open Ditch
Rock
North N
Buildings
Water Wells W
Drill Sites

Diversion
Spring
Wet Spot
Drain Pipe w/ size in inches 12
Waterway
Cross Drain
Artificial Filter Strip
Pit: Cut Walls
Pit: Compacted Fill Walls
Area for Land Application of Pit Waste

Proposed Revegetation Treatment: Acres Disturbed 19.2 Prevegetation pH _____

Lime 2 to 3 tons Tons/acre or to correct to pH _____

Fertilizer (10-20-20 or equivalent) 500 lbs/acre (500 lbs minimum)

Mulch hay or straw at 2 tons Tons/acre

Seed Mixtures

Area I Seed Type	lbs/acre	Area II Seed Type	lbs/acre
Tall Fescue	40	Tall Fescue	40
Ladino Clover	5	Ladino Clover	5

Attach:
Drawing(s) of road, location,pit and proposed area for land application.

Photocopied section of involved 7.5' topographic sheet.

RECEIVED
Office of Oil and Gas
JUL 25 2013
WV Department of Environmental Protection

Plan Approved by: Bill Hendershot

Comments: _____

Title: Oil and Gas Inspector Date: 6-12-13

Field Reviewed? (✓) Yes ( ) No

51-1659

Site Water/Cuttings Disposal

Cuttings

Haul off Company:

Eap Industries, Inc. DOT # 0876278
1575 Smith Twp State Rd. Atlasburg PA 15004
1-888-294-5227

Disposal Locations:

Apex Environmental, LLC Permit # 06-08438
11 County Road 78
Amsterdam, OH 43903
740-543-4389

Westmoreland Waste, LLC Permit # 100277
111 Conner Lane
Belle Vernon, PA 15012
724-929-7694

Sycamore Landfill (Allied Waste) R30-07900105-2010
4301 Sycamore Ridge Road
Hurricane, WV 25526
304-562-2611

Water

Haul off Company:

Dynamic Structures, Clear Creek DOT # 720485
3790 State Route 7
New Waterford, OH 44445
330-892-0164

Disposal Location:

Solidification
Waste Management, Arden Landfill Permit # 100172
200 Rangos Lane
Washington, PA 15301
724-225-1589

Solidification/Incineration
Soil Remediation, Inc. Permit # 02-20753
6065 Arrel-Smith Road
Lowelville, OH 44436

Received
MAY 31 2013
Office of Oil and Gas
WV Dept. of Environmental Protection

Water Management Plan:
Primary Water Sources

WMP-01325	API/ID Number:	047-051-01659	Operator:	Noble Energy, Inc
		WEB13DHS		

Important:

For each proposed primary water source (including source intakes for purchased water sources) identified in your water management plan, and summarized herein, DEP has made an evaluation concerning water availability over the specified date range. DEP's assessment is based on the following considerations:

- Statistical analysis of historical USGS stream gauge data (transferred to un-gauged locations as necessary);
- Identification of sensitive aquatic life (endangered species, mussels, etc.);
- Quantification of known existing demands on the water supply (Large Quantity Users);
- Minimum flows required by the Army Corps of Engineers; and
- Designated stream uses.

Based on these factors, DEP has provided, for each intake location (and origination point for purchased water), a reference gauge location and discharge flow reading which must be surpassed prior to withdrawals. Additionally, DEP has established a minimum passby flow at the withdrawal location which must also be surpassed prior to withdrawals. These thresholds are considered terms of the permit and are enforceable as such.

DEP is aware that some intake points will be used for mutiple wells and well sites. In these cases, the thresholds set by the Water Management Plan are to be interepreted as total withdrawal limits for each location over the specified date range regardless of how many wells are supported by that intake.

For all purchased water intakes, determinations of water availability are made at the original source intake location. It is the responsibility of the Oil and Gas Operator, not the seller, to cease withdrawal of water from the seller when flows are less than the minimum gauge reading at the stream gauge referenced by the Water Management Plan in order to protect stream uses.

Note that the determinations made herein are based on the best available data, but it is impossible to predict water availability in the future. While the DEP has carefully established these minimum withdrawal thresholds, it remains the operator's responsibility to protect aquatic life at all times. Approval to withdrawal is contingent upon permission from the land owner. It is the responsibility of the operator to secure and maintain permission prior to any withdrawals.

The operator is reminded that 24-48 hours prior to withdrawing (or purchasing) water, DEP must be notified by email at DEP.water.use@wv.gov.

APPROVED JUL 2 5 2013

Source Summary

WMP-01325	API Number:	047-051-01659	Operator:	Noble Energy, Inc
		WEB13DHS		

Stream/River

Source **Wheeling Creek Pump Station 1 @ CNX Land Resources** Marshall Owner: **Consol Energy**

Start Date	End Date	Total Volume (gal)	Max. daily purchase (gal)	Intake Latitude:	Intake Longitude:
9/17/2013	9/17/2014	5,000,000		39.95205	-80.56189

☐ Regulated Stream? Ref. Gauge ID: 3111955 Wheeling Creek near Majorsville, WV

Max. Pump rate (gpm): 1,000 **Min. Gauge Reading (cfs): 18.23** **Min. Passby (cfs) 16.63**

DEP Comments:

Source **Wheeling Creek Pump Station 2 @ CNX Land Resources** Marshall Owner: **CNX Land Resources, Inc.**

Start Date	End Date	Total Volume (gal)	Max. daily purchase (gal)	Intake Latitude:	Intake Longitude:
9/17/2013	9/17/2014	4,000,000		39.949578	-80.531256

☐ Regulated Stream? Ref. Gauge ID: 3111955 Wheeling Creek near Majorsville, WV

Max. Pump rate (gpm): 1,000 **Min. Gauge Reading (cfs): 18.23** **Min. Passby (cfs) 16.24**

DEP Comments:

WMP- 01325	API Number:	047-051-01659	Operator:	Noble Energy, Inc
		WEB13DHS		

Purchased Water

- Source **West Virginia American Water - Weston Water Treatme** Lewis Owner: **West Virginia American Water**

Start Date	End Date	Total Volume (gal)	Max. daily purchase (gal)	Intake Latitude:	Intake Longitude:
9/17/2013	9/17/2014	7,000,000	500,000	-	-

☑ Regulated Stream? Stonewall Jackson Dam Ref. Gauge ID: 3061000 WEST FORK RIVER AT ENTERPRISE, WV

Max. Pump rate (gpm): **Min. Gauge Reading (cfs):** **170.57** **Min. Passby (cfs)**

DEP Comments:

- Source **Bethlehem Water Department** Ohio Owner: **Bethlehem Water Department**

Start Date	End Date	Total Volume (gal)	Max. daily purchase (gal)	Intake Latitude:	Intake Longitude:
9/17/2013	9/17/2014	3,000,000	200,000	-	-

☑ Regulated Stream? Ohio River Min. Flow Ref. Gauge ID: 9999999 Ohio River Station: Willow Island Lock & Dam

Max. Pump rate (gpm): **Min. Gauge Reading (cfs):** **6,468.00** **Min. Passby (cfs)**

DEP Comments: Bethlehem Water Department purchases all its water from the City of Wheeling. Thresholds are set based on the location of the City of Wheeling's raw water intake.

- Source **Wellsburg Water Department** Brooke Owner: **Wellsburg Water Department**

Start Date	End Date	Total Volume (gal)	Max. daily purchase (gal)	Intake Latitude:	Intake Longitude:
9/17/2013	9/17/2014	3,000,000	200,000	-	-

☑ Regulated Stream? Ohio River Min. Flow Ref. Gauge ID: 9999999 Ohio River Station: Willow Island Lock & Dam

Max. Pump rate (gpm): **Min. Gauge Reading (cfs):** **6,468.00** **Min. Passby (cfs)**

DEP Comments: This alluvial groundwater well is, to some extent, under the influence of the Ohio River. Please adhere to stated minimum flow requirements on the Ohio River for withdrawals. http://www.erh.noaa.gov/er/ohrfc/flows.shtml

- Source **Moundsville Water Board** Marshall Owner: **Moundsville Water Treatment Plant**

Start Date	End Date	Total Volume (gal)	Max. daily purchase (gal)	Intake Latitude:	Intake Longitude:
9/17/2013	9/17/2014	3,000,000	2,000,000	-	-

☑ Regulated Stream? **Ohio River Min. Flow** Ref. Gauge ID: **9999999** **Ohio River Station: Willow Island Lock & Dam**

Max. Pump rate (gpm): **Min. Gauge Reading (cfs):** **6,468.00** **Min. Passby (cfs)**

DEP Comments: **This alluvial groundwater well is, to some extent, under the influence of the Ohio River. Please adhere to stated minimum flow requirements on the Ohio River for withdrawals. http://www.erh.noaa.gov/er/ohrfc/flows.shtml**

- Source **Dean's Water Service** Ohio Owner: **Dean's Water Service**

Start Date	End Date	Total Volume (gal)	Max. daily purchase (gal)	Intake Latitude:	Intake Longitude:
9/17/2013	9/17/2014	3,000,000	600,000	-	-

☑ Regulated Stream? **Ohio River Min. Flow** Ref. Gauge ID: **9999999** **Ohio River Station: Willow Island Lock & Dam**

Max. Pump rate (gpm): **Min. Gauge Reading (cfs):** **6,468.00** **Min. Passby (cfs)**

DEP Comments:

- Source **Wheeling Water Department** Ohio Owner: **Wheeling Water Department**

Start Date	End Date	Total Volume (gal)	Max. daily purchase (gal)	Intake Latitude:	Intake Longitude:
9/17/2013	9/17/2014	5,400,000	17,500	-	-

☑ Regulated Stream? **Ohio River Min. Flow** Ref. Gauge ID: **9999999** **Ohio River Station: Willow Island Lock & Dam**

Max. Pump rate (gpm): **Min. Gauge Reading (cfs):** **6,468.00** **Min. Passby (cfs)**

DEP Comments: **Refer to the specified sation on the National Weather Service's Ohio River forecasts at the following website: http://www.erh.noaa.gov/ohrfc//flows.shtml**

Source **Ohio County PSD** Ohio Owner: **Ohio county PSD**

Start Date	End Date	Total Volume (gal)	Max. daily purchase (gal)	Intake Latitude:	Intake Longitude:
9/17/2013	9/17/2014	3,000,000	720,000	-	-

☑ Regulated Stream? **Ohio River Min. Flow** Ref. Gauge ID: **9999999** **Ohio River Station: Willow Island Lock & Dam**

Max. Pump rate (gpm): **Min. Gauge Reading (cfs):** **6,468.00** **Min. Passby (cfs)**

DEP Comments: **Refer to the specified station on the National Weather Service's Ohio River forecast website: http://www.erh.noaa.gov/ohrfc//flows.shtml**

WMP- 01325 API Number: 047-051-01659 Operator: Noble Energy, Inc

WEB13DHS

Ground Water

Source **Shoemaker Groundwater Well #3** Marshall Owner: **Consol Energy**

Start Date	End Date	Total Volume (gal)	Max. daily purchase (gal)	Intake Latitude:	Intake Longitude:
9/17/2013	9/17/2014	288,000		40.0222	-80.73389

☑ Regulated Stream? **Ohio River Min. Flow** Ref. Gauge ID: **9999999** **Ohio River Station: Willow Island Lock & Dam**

Max. Pump rate (gpm): 800 Min. Gauge Reading (cfs): 6,468.00 Min. Passby (cfs)

DEP Comments: **This alluvial groundwater well is, to some extent, under the influence of the Ohio River. Please adhere to stated minimum flow requirements on the Ohio River for withdrawals. http://www.erh.noaa.gov/er/ohrfc/flows.shtml**

Source **Shoemaker Groundwater Well #4** Marshall Owner: **Consol Energy**

Start Date	End Date	Total Volume (gal)	Max. daily purchase (gal)	Intake Latitude:	Intake Longitude:
9/17/2013	9/17/2014	288,000		40.022293	-80.733586

☑ Regulated Stream? **Ohio River Min. Flow** Ref. Gauge ID: **9999999** **Ohio River Station: Willow Island Lock & Dam**

Max. Pump rate (gpm): 800 Min. Gauge Reading (cfs): 6,468.00 Min. Passby (cfs)

DEP Comments: **This alluvial groundwater well is, to some extent, under the influence of the Ohio River. Please adhere to stated minimum flow requirements on the Ohio River for withdrawals. http://www.erh.noaa.gov/er/ohrfc/flows.shtml**

Source **Shoemaker Groundwater Well #5** Marshall Owner: **Consol Energy**

Start Date	End Date	Total Volume (gal)	Max. daily purchase (gal)	Intake Latitude:	Intake Longitude:
9/17/2013	9/17/2014	288,000		40.021256	-80.734568

☑ Regulated Stream? **Ohio River Min. Flow** Ref. Gauge ID: **9999999** **Ohio River Station: Willow Island Lock & Dam**

Max. Pump rate (gpm): 800 Min. Gauge Reading (cfs): 6,468.00 Min. Passby (cfs)

DEP Comments: **This alluvial groundwater well is, to some extent, under the influence of the Ohio River. Please adhere to stated minimum flow requirements on the Ohio River for withdrawals. http://www.erh.noaa.gov/er/ohrfc/flows.shtml**

Source **Shoemaker Groundwater Well #6** **Marshall** Owner: **Consol Energy**

Start Date	End Date	Total Volume (gal)	Max. daily purchase (gal)	Intake Latitude:	Intake Longitude:
9/17/2013	9/17/2014	288,000		40.02076	-80.73397

☑ Regulated Stream? **Ohio River Min. Flow** Ref. Gauge ID: **9999999** **Ohio River Station: Willow Island Lock & Dam**

Max. Pump rate (gpm): 800 **Min. Gauge Reading (cfs): 6,468.00** **Min. Passby (cfs)**

DEP Comments: **This alluvial groundwater well is, to some extent, under the influence of the Ohio River. Please adhere to stated minimum flow requirements on the Ohio River for withdrawals. http://www.erh.noaa.gov/er/ohrfc/flows.shtml**

Source Detail

WMP-01325 API/ID Number: 047-051-01659 Operator: Noble Energy, Inc

WEB13DHS

Source ID: 20366 Source Name: Shoemaker Groundwater Well #3

Consol Energy

Source Latitude: 40.0222

Source Longitude: -80.73389

HUC-8 Code: 5030106

Drainage Area (sq. mi.): 25000 County: Marshall

Anticipated withdrawal start date: 9/17/2013

Anticipated withdrawal end date: 9/17/2014

Total Volume from Source (gal): 288,000

Max. Pump rate (gpm): 800

Max. Simultaneous Trucks:

Max. Truck pump rate (gpm)

- [ ] Endangered Species?
- [x] Mussel Stream?
- [ ] Trout Stream?
- [ ] Tier 3?
- [x] Regulated Stream? Ohio River Min. Flow
- [ ] Proximate PSD?
- [x] Gauged Stream?

Reference Gaug 9999999 Ohio River Station: Willow Island Lock & Dam

Drainage Area (sq. mi.) 25,000.00

Gauge Threshold (cfs): 6468

Month	Median monthly flow (cfs)	Threshold (+ pump	Estimated Available water (cfs)
1	45,700.00	-	-
2	49,200.00	-	-
3	65,700.00	-	-
4	56,100.00	-	-
5	38,700.00	-	-
6	24,300.00	-	-
7	16,000.00	-	-
8	13,400.00	-	-
9	12,800.00	-	-
10	15,500.00	-	-
11	26,300.00	-	-
12	41,300.00	-	-

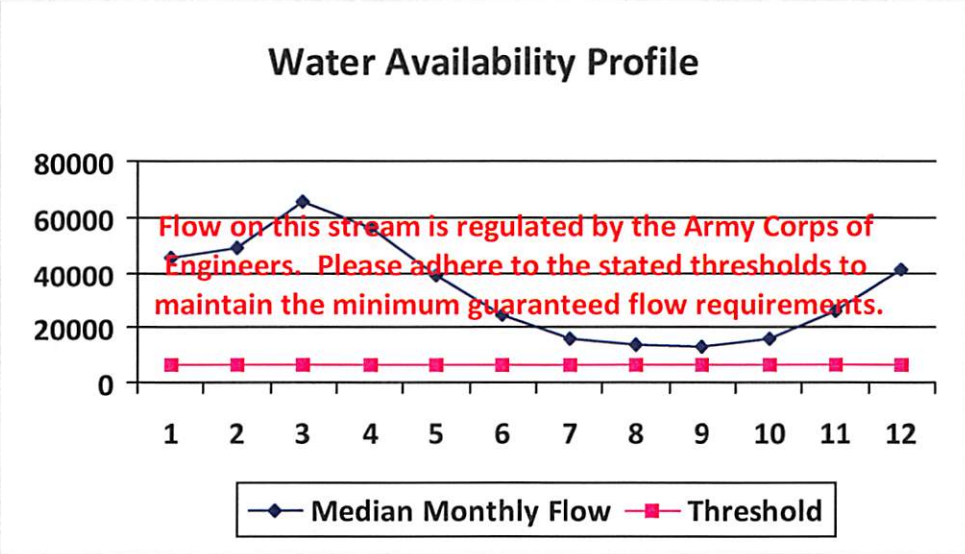

Water Availability Assessment of Location

Base Threshold (cfs):	-
Upstream Demand (cfs):	0.00
Downstream Demand (cfs):	0.00
Pump rate (cfs):	1.78
Headwater Safety (cfs):	0.00
Ungauged Stream Safety (cfs):	0.00
Min. Gauge Reading (cfs):	-
Passby at Location (cfs):	-

"Threshold", as depicted in the chart above is meant only to indicate the calculated base threshold at the proposed withdrawal location. This value does not include the proposed pump rate or existing demand on the stream. Refer to the monthly breakdown above for a more complete estimation of water availability by month.

Source Detail

WMP-01325 API/ID Number: 047-051-01659 Operator: Noble Energy, Inc

WEB13DHS

Source ID: 20367 Source Name: Shoemaker Groundwater Well #4

Consol Energy

Source Latitude: 40.022293

Source Longitude: -80.733586

HUC-8 Code: 5030106

Drainage Area (sq. mi.): 25000 County: Marshall

Anticipated withdrawal start date: 9/17/2013

Anticipated withdrawal end date: 9/17/2014

Total Volume from Source (gal): 288,000

Max. Pump rate (gpm): 800

Max. Simultaneous Trucks:

Max. Truck pump rate (gpm)

- [ ] Endangered Species?
- [x] Mussel Stream?
- [ ] Trout Stream?
- [ ] Tier 3?
- [x] Regulated Stream? Ohio River Min. Flow
- [ ] Proximate PSD?
- [x] Gauged Stream?

Reference Gaug 9999999 Ohio River Station: Willow Island Lock & Dam

Drainage Area (sq. mi.) 25,000.00

Gauge Threshold (cfs): 6468

Month	Median monthly flow (cfs)	Threshold (+ pump	Estimated Available water (cfs)
1	45,700.00	-	-
2	49,200.00	-	-
3	65,700.00	-	-
4	56,100.00	-	-
5	38,700.00	-	-
6	24,300.00	-	-
7	16,000.00	-	-
8	13,400.00	-	-
9	12,800.00	-	-
10	15,500.00	-	-
11	26,300.00	-	-
12	41,300.00	-	-

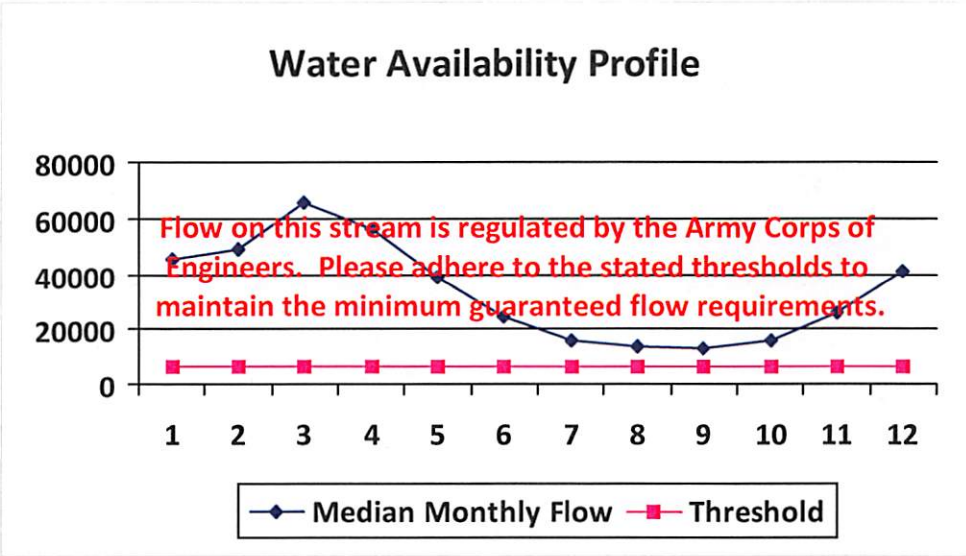

Water Availability Assessment of Location

Base Threshold (cfs):	-
Upstream Demand (cfs):	0.00
Downstream Demand (cfs):	0.00
Pump rate (cfs):	1.78
Headwater Safety (cfs):	0.00
Ungauged Stream Safety (cfs):	0.00
Min. Gauge Reading (cfs):	-
Passby at Location (cfs):	-

"Threshold", as depicted in the chart above is meant only to indicate the calculated base threshold at the proposed withdrawal location. This value does not include the proposed pump rate or existing demand on the stream. Refer to the monthly breakdown above for a more complete estimation of water availability by month.

Source Detail

WMP-01325 API/ID Number: 047-051-01659 Operator: Noble Energy, Inc

WEB13DHS

Source ID: 20368 Source Name: Shoemaker Groundwater Well #5

Consol Energy

Source Latitude: 40.021256

Source Longitude: -80.734568

HUC-8 Code: 5030106

Drainage Area (sq. mi.): 25000 County: Marshall

Anticipated withdrawal start date: 9/17/2013

Anticipated withdrawal end date: 9/17/2014

Total Volume from Source (gal): 288,000

Max. Pump rate (gpm): 800

Max. Simultaneous Trucks:

Max. Truck pump rate (gpm)

- [ ] Endangered Species?
- [ ] Mussel Stream?
- [ ] Trout Stream?
- [ ] Tier 3?
- [x] Regulated Stream? Ohio River Min. Flow
- [ ] Proximate PSD?
- [x] Gauged Stream?

Reference Gaug 9999999 Ohio River Station: Willow Island Lock & Dam

Drainage Area (sq. mi.) 25,000.00

Gauge Threshold (cfs): 6468

Month	Median monthly flow (cfs)	Threshold (+ pump	Estimated Available water (cfs)
1	45,700.00	-	-
2	49,200.00	-	-
3	65,700.00	-	-
4	56,100.00	-	-
5	38,700.00	-	-
6	24,300.00	-	-
7	16,000.00	-	-
8	13,400.00	-	-
9	12,800.00	-	-
10	15,500.00	-	-
11	26,300.00	-	-
12	41,300.00	-	-

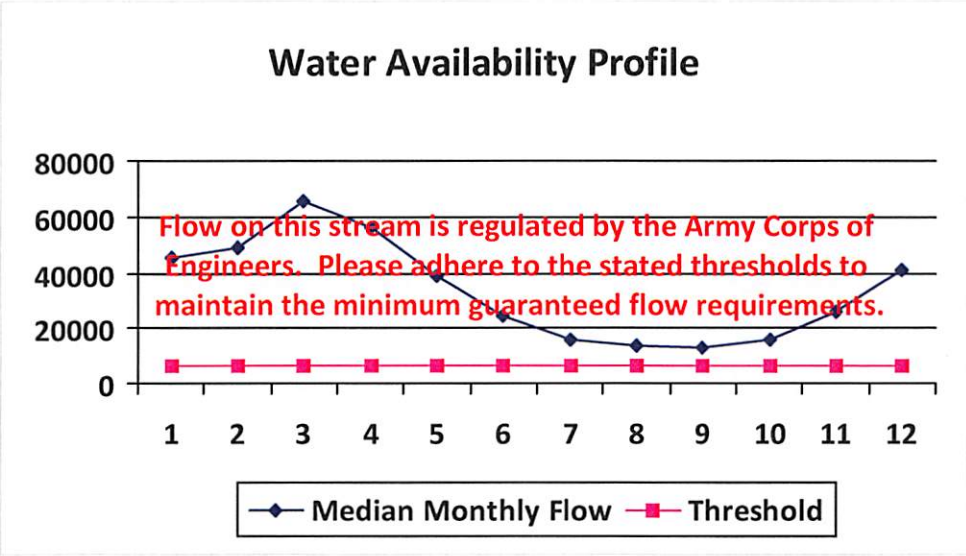

Water Availability Assessment of Location

Base Threshold (cfs):	-
Upstream Demand (cfs):	0.00
Downstream Demand (cfs):	0.00
Pump rate (cfs):	1.78
Headwater Safety (cfs):	0.00
Ungauged Stream Safety (cfs):	0.00
Min. Gauge Reading (cfs):	-
Passby at Location (cfs):	-

"Threshold", as depicted in the chart above is meant only to indicate the calculated base threshold at the proposed withdrawal location. This value does not include the proposed pump rate or existing demand on the stream. Refer to the monthly breakdown above for a more complete estimation of water availability by month.

Source Detail

WMP-01325 API/ID Number: 047-051-01659 Operator: Noble Energy, Inc

WEB13DHS

Source ID: 20369 Source Name: Shoemaker Groundwater Well #6

Consol Energy

Source Latitude: 40.02076

Source Longitude: -80.73397

HUC-8 Code: 5030106

Drainage Area (sq. mi.): 25000 County: Marshall

Anticipated withdrawal start date: 9/17/2013

Anticipated withdrawal end date: 9/17/2014

Total Volume from Source (gal): 288,000

Max. Pump rate (gpm): 800

Max. Simultaneous Trucks:

Max. Truck pump rate (gpm)

- [ ] Endangered Species?
- [ ] Mussel Stream?
- [ ] Trout Stream?
- [ ] Tier 3?
- [x] Regulated Stream? Ohio River Min. Flow
- [ ] Proximate PSD?
- [x] Gauged Stream?

Reference Gaug 9999999 Ohio River Station: Willow Island Lock & Dam

Drainage Area (sq. mi.) 25,000.00

Gauge Threshold (cfs): 6468

Month	Median monthly flow (cfs)	Threshold (+ pump	Estimated Available water (cfs)
1	45,700.00	-	-
2	49,200.00	-	-
3	65,700.00	-	-
4	56,100.00	-	-
5	38,700.00	-	-
6	24,300.00	-	-
7	16,000.00	-	-
8	13,400.00	-	-
9	12,800.00	-	-
10	15,500.00	-	-
11	26,300.00	-	-
12	41,300.00	-	-

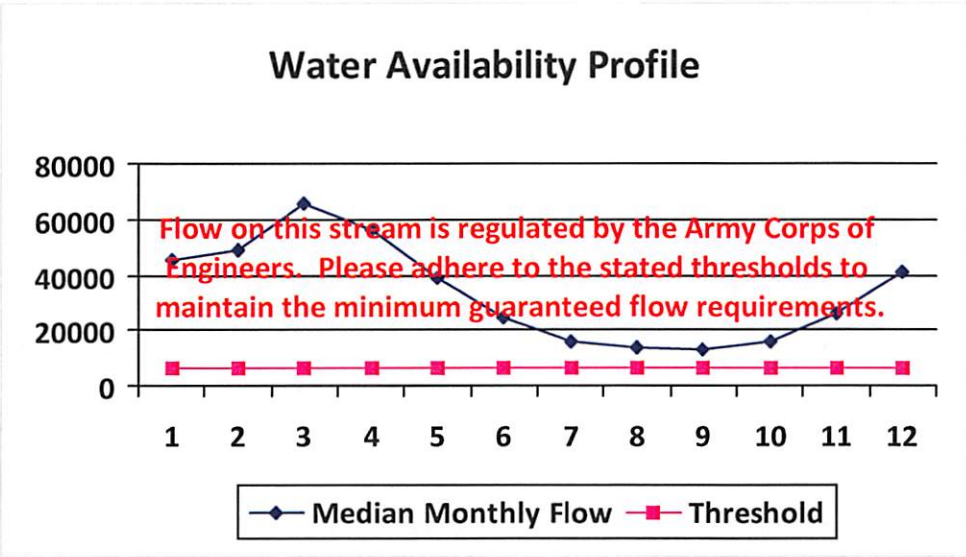

Water Availability Assessment of Location

Base Threshold (cfs):	-
Upstream Demand (cfs):	0.00
Downstream Demand (cfs):	0.00
Pump rate (cfs):	1.78
Headwater Safety (cfs):	0.00
Ungauged Stream Safety (cfs):	0.00
Min. Gauge Reading (cfs):	-
Passby at Location (cfs):	-

"Threshold", as depicted in the chart above is meant only to indicate the calculated base threshold at the proposed withdrawal location. This value does not include the proposed pump rate or existing demand on the stream. Refer to the monthly breakdown above for a more complete estimation of water availability by month.

Source Detail

WMP-01325 API/ID Number: 047-051-01659 Operator: Noble Energy, Inc

WEB13DHS

Source ID: 20370 Source Name: West Virginia American Water - Weston Water Treat

West Virginia American Water

Source Latitude: -

Source Longitude: -

HUC-8 Code: 5020002

Drainage Area (sq. mi.): 104.83 County: Lewis

Anticipated withdrawal start date: 9/17/2013

Anticipated withdrawal end date: 9/17/2014

Total Volume from Source (gal): 7,000,000

Max. Pump rate (gpm):

Max. Simultaneous Trucks:

Max. Truck pump rate (gpm)

- [ ] Endangered Species?
- [x] Mussel Stream?
- [ ] Trout Stream?
- [ ] Tier 3?
- [x] Regulated Stream? Stonewall Jackson Dam
- [x] Proximate PSD? Weston WTP
- [x] Gauged Stream?

Reference Gaug 3061000 WEST FORK RIVER AT ENTERPRISE, WV

Drainage Area (sq. mi.) 759.00

Gauge Threshold (cfs): 234

Month	Median monthly flow (cfs)	Threshold (+ pump	Estimated Available water (cfs)
1	321.23	-	-
2	361.67	-	-
3	465.85	-	-
4	266.43	-	-
5	273.47	-	-
6	137.03	-	-
7	88.78	-	-
8	84.77	-	-
9	58.98	-	-
10	57.83	-	-
11	145.12	-	-
12	247.76	-	-

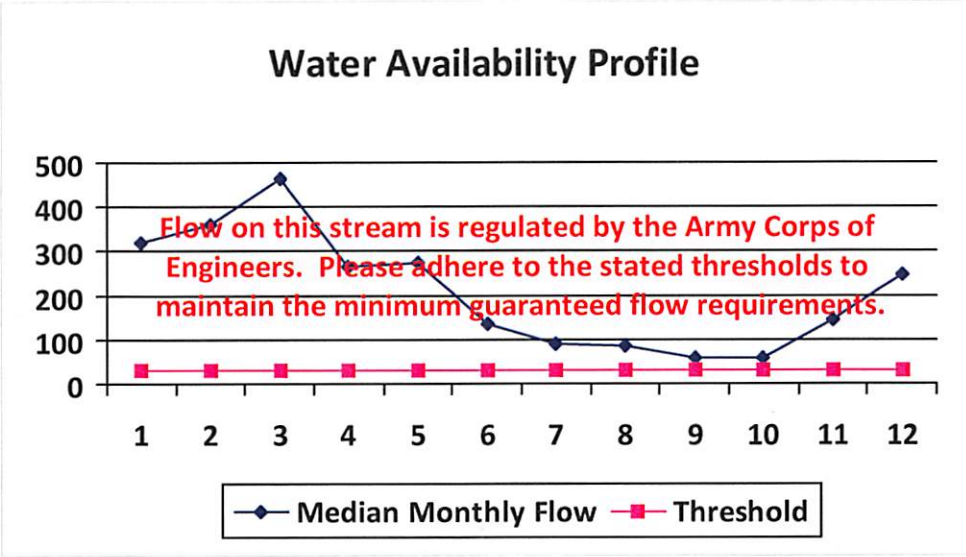

Water Availability Assessment of Location

Base Threshold (cfs):	-
Upstream Demand (cfs):	24.32
Downstream Demand (cfs):	0.00
Pump rate (cfs):	
Headwater Safety (cfs):	8.08
Ungauged Stream Safety (cfs):	0.00
Min. Gauge Reading (cfs):	-
Passby at Location (cfs):	-

"Threshold", as depicted in the chart above is meant only to indicate the calculated base threshold at the proposed withdrawal location. This value does not include the proposed pump rate or existing demand on the stream. Refer to the monthly breakdown above for a more complete estimation of water availability by month.

Source Detail

WMP-01325 API/ID Number: 047-051-01659 Operator: Noble Energy, Inc

WEB13DHS

Source ID: 20371 Source Name: Bethlehem Water Department

Bethlehem Water Department

Source Latitude: -

Source Longitude: -

HUC-8 Code: 5030106

Drainage Area (sq. mi.): 25000 County: Ohio

Anticipated withdrawal start date: 9/17/2013

Anticipated withdrawal end date: 9/17/2014

Total Volume from Source (gal): 3,000,000

Max. Pump rate (gpm):

Max. Simultaneous Trucks:

Max. Truck pump rate (gpm)

- [ ] Endangered Species?
- [x] Mussel Stream?
- [ ] Trout Stream?
- [ ] Tier 3?
- [x] Regulated Stream? Ohio River Min. Flow
- [x] Proximate PSD? City of Wheeling
- [x] Gauged Stream?

Reference Gaug 9999999 Ohio River Station: Willow Island Lock & Dam

Drainage Area (sq. mi.) 25,000.00

Gauge Threshold (cfs): 6468

Month	Median monthly flow (cfs)	Threshold (+ pump	Estimated Available water (cfs)
1	45,700.00	-	-
2	49,200.00	-	-
3	65,700.00	-	-
4	56,100.00	-	-
5	38,700.00	-	-
6	24,300.00	-	-
7	16,000.00	-	-
8	13,400.00	-	-
9	12,800.00	-	-
10	15,500.00	-	-
11	26,300.00	-	-
12	41,300.00	-	-

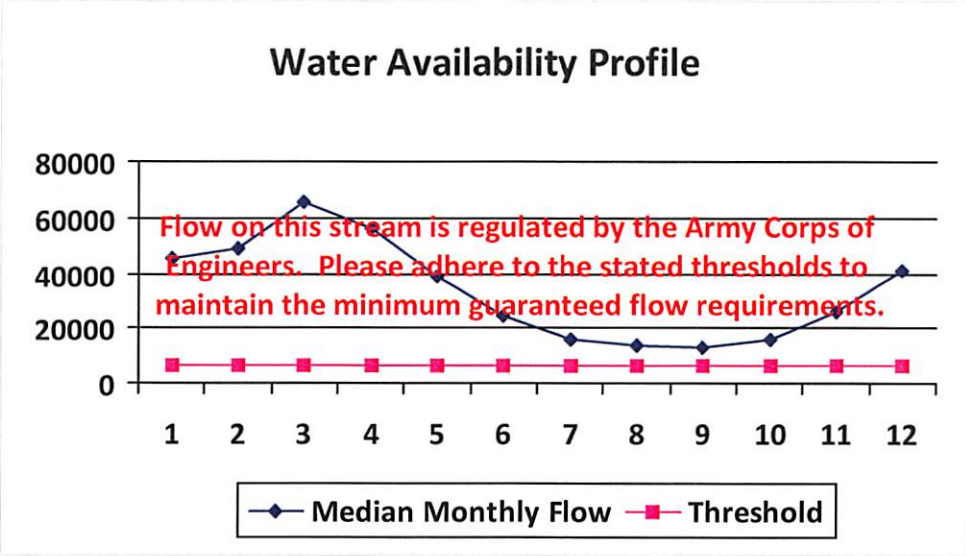

Water Availability Assessment of Location

Base Threshold (cfs):	-
Upstream Demand (cfs):	
Downstream Demand (cfs):	
Pump rate (cfs):	
Headwater Safety (cfs):	0.00
Ungauged Stream Safety (cfs):	0.00
Min. Gauge Reading (cfs):	-
Passby at Location (cfs):	-

"Threshold", as depicted in the chart above is meant only to indicate the calculated base threshold at the proposed withdrawal location. This value does not include the proposed pump rate or existing demand on the stream. Refer to the monthly breakdown above for a more complete estimation of water availability by month.

Source Detail

WMP-01325 API/ID Number: 047-051-01659 Operator: Noble Energy, Inc

WEB13DHS

Source ID: 20372 Source Name: Wellsburg Water Department

Wellsburg Water Department

Source Latitude: -

Source Longitude: -

HUC-8 Code: 5030106

Drainage Area (sq. mi.): 25000 County: Brooke

Anticipated withdrawal start date: 9/17/2013

Anticipated withdrawal end date: 9/17/2014

Total Volume from Source (gal): 3,000,000

Max. Pump rate (gpm):

Max. Simultaneous Trucks:

Max. Truck pump rate (gpm)

- [ ] Endangered Species?
- [x] Mussel Stream?
- [ ] Trout Stream?
- [ ] Tier 3?
- [x] Regulated Stream? Ohio River Min. Flow
- [x] Proximate PSD? Wellsburg Water Department
- [x] Gauged Stream?

Reference Gaug 9999999 Ohio River Station: Willow Island Lock & Dam

Drainage Area (sq. mi.) 25,000.00

Gauge Threshold (cfs): 6468

Month	Median monthly flow (cfs)	Threshold (+ pump	Estimated Available water (cfs)
1	45,700.00	-	-
2	49,200.00	-	-
3	65,700.00	-	-
4	56,100.00	-	-
5	38,700.00	-	-
6	24,300.00	-	-
7	16,000.00	-	-
8	13,400.00	-	-
9	12,800.00	-	-
10	15,500.00	-	-
11	26,300.00	-	-
12	41,300.00	-	-

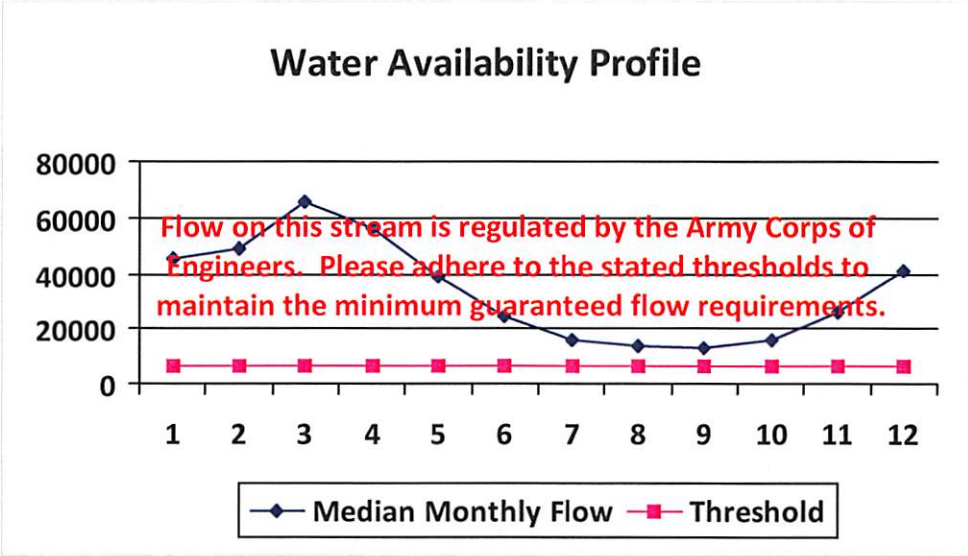

Water Availability Assessment of Location

Base Threshold (cfs):	-
Upstream Demand (cfs):	
Downstream Demand (cfs):	
Pump rate (cfs):	
Headwater Safety (cfs):	0.00
Ungauged Stream Safety (cfs):	0.00
Min. Gauge Reading (cfs):	-
Passby at Location (cfs):	-

"Threshold", as depicted in the chart above is meant only to indicate the calculated base threshold at the proposed withdrawal location. This value does not include the proposed pump rate or existing demand on the stream. Refer to the monthly breakdown above for a more complete estimation of water availability by month.

Source Detail

WMP-01325 API/ID Number: 047-051-01659 Operator: Noble Energy, Inc

WEB13DHS

Source ID: 20373 Source Name: Moundsville Water Board
Moundsville Water Treatment Plant

Source Latitude: -
Source Longitude: -

HUC-8 Code: 5030106

Drainage Area (sq. mi.): 25000 County: Marshall

Anticipated withdrawal start date: 9/17/2013
Anticipated withdrawal end date: 9/17/2014
Total Volume from Source (gal): 3,000,000

- [ ] Endangered Species?
- [x] Mussel Stream?
- [ ] Trout Stream?
- [ ] Tier 3?
- [x] Regulated Stream? Ohio River Min. Flow
- [ ] Proximate PSD?
- [x] Gauged Stream?

Max. Pump rate (gpm):
Max. Simultaneous Trucks:
Max. Truck pump rate (gpm)

Reference Gaug 9999999 Ohio River Station: Willow Island Lock & Dam

Drainage Area (sq. mi.) 25,000.00 Gauge Threshold (cfs): 6468

Month	Median monthly flow (cfs)	Threshold (+ pump	Estimated Available water (cfs)
1	45,700.00	-	-
2	49,200.00	-	-
3	65,700.00	-	-
4	56,100.00	-	-
5	38,700.00	-	-
6	24,300.00	-	-
7	16,000.00	-	-
8	13,400.00	-	-
9	12,800.00	-	-
10	15,500.00	-	-
11	26,300.00	-	-
12	41,300.00	-	-

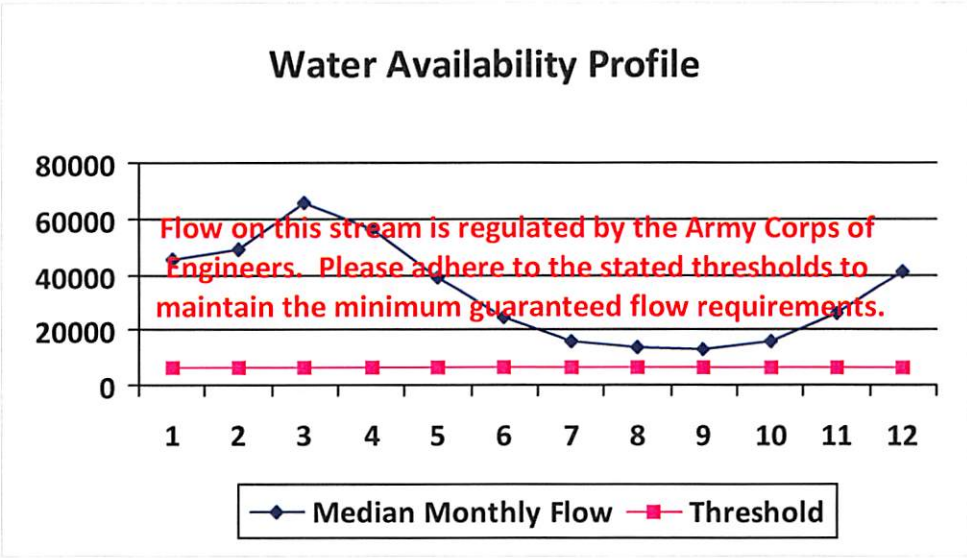

Water Availability Assessment of Location

Base Threshold (cfs):	-
Upstream Demand (cfs):	
Downstream Demand (cfs):	
Pump rate (cfs):	
Headwater Safety (cfs):	0.00
Ungauged Stream Safety (cfs):	0.00
Min. Gauge Reading (cfs):	-
Passby at Location (cfs):	-

"Threshold", as depicted in the chart above is meant only to indicate the calculated base threshold at the proposed withdrawal location. This value does not include the proposed pump rate or existing demand on the stream. Refer to the monthly breakdown above for a more complete estimation of water availability by month.

Source Detail

WMP- 01325 API/ID Number: 047-051-01659 Operator: Noble Energy, Inc

WEB13DHS

Source ID: 20374 Source Name: Dean's Water Service

Dean's Water Service

Source Latitude: -

Source Longitude: -

HUC-8 Code: 5030106

Drainage Area (sq. mi.): 25000 County: Ohio

Anticipated withdrawal start date: 9/17/2013

Anticipated withdrawal end date: 9/17/2014

Total Volume from Source (gal): 3,000,000

Max. Pump rate (gpm):

Max. Simultaneous Trucks:

Max. Truck pump rate (gpm)

- [ ] Endangered Species?
- [x] Mussel Stream?
- [ ] Trout Stream?
- [ ] Tier 3?
- [x] Regulated Stream? Ohio River Min. Flow
- [ ] Proximate PSD?
- [x] Gauged Stream?

Reference Gaug 9999999 Ohio River Station: Willow Island Lock & Dam

Drainage Area (sq. mi.) 25,000.00

Gauge Threshold (cfs): 6468

Month	Median monthly flow (cfs)	Threshold (+ pump	Estimated Available water (cfs)
1	45,700.00	-	-
2	49,200.00	-	-
3	65,700.00	-	-
4	56,100.00	-	-
5	38,700.00	-	-
6	24,300.00	-	-
7	16,000.00	-	-
8	13,400.00	-	-
9	12,800.00	-	-
10	15,500.00	-	-
11	26,300.00	-	-
12	41,300.00	-	-

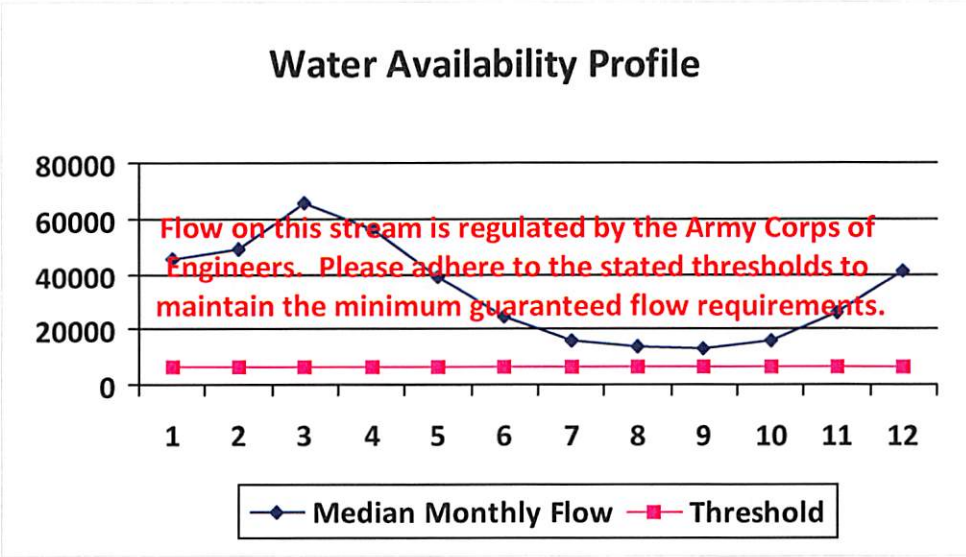

Water Availability Assessment of Location

Base Threshold (cfs):	-
Upstream Demand (cfs):	0.00
Downstream Demand (cfs):	0.00
Pump rate (cfs):	
Headwater Safety (cfs):	0.00
Ungauged Stream Safety (cfs):	0.00
Min. Gauge Reading (cfs):	-
Passby at Location (cfs):	-

"Threshold", as depicted in the chart above is meant only to indicate the calculated base threshold at the proposed withdrawal location. This value does not include the proposed pump rate or existing demand on the stream. Refer to the monthly breakdown above for a more complete estimation of water availability by month.

Source Detail

WMP-01325 API/ID Number: 047-051-01659 Operator: Noble Energy, Inc

WEB13DHS

Source ID: 20376 Source Name: Wheeling Water Department
Wheeling Water Department

Source Latitude: -
Source Longitude: -

HUC-8 Code: 5030106

Drainage Area (sq. mi.): 25000 County: Ohio

Anticipated withdrawal start date: 9/17/2013
Anticipated withdrawal end date: 9/17/2014
Total Volume from Source (gal): 5,400,000
Max. Pump rate (gpm):
Max. Simultaneous Trucks:
Max. Truck pump rate (gpm)

- [ ] Endangered Species?
- [x] Mussel Stream?
- [ ] Trout Stream?
- [ ] Tier 3?
- [x] Regulated Stream? Ohio River Min. Flow
- [x] Proximate PSD? Wheeling Water Department
- [x] Gauged Stream?

Reference Gaug 9999999 Ohio River Station: Willow Island Lock & Dam

Drainage Area (sq. mi.) 25,000.00 Gauge Threshold (cfs): 6468

Month	Median monthly flow (cfs)	Threshold (+ pump	Estimated Available water (cfs)
1	45,700.00	-	-
2	49,200.00	-	-
3	65,700.00	-	-
4	56,100.00	-	-
5	38,700.00	-	-
6	24,300.00	-	-
7	16,000.00	-	-
8	13,400.00	-	-
9	12,800.00	-	-
10	15,500.00	-	-
11	26,300.00	-	-
12	41,300.00	-	-

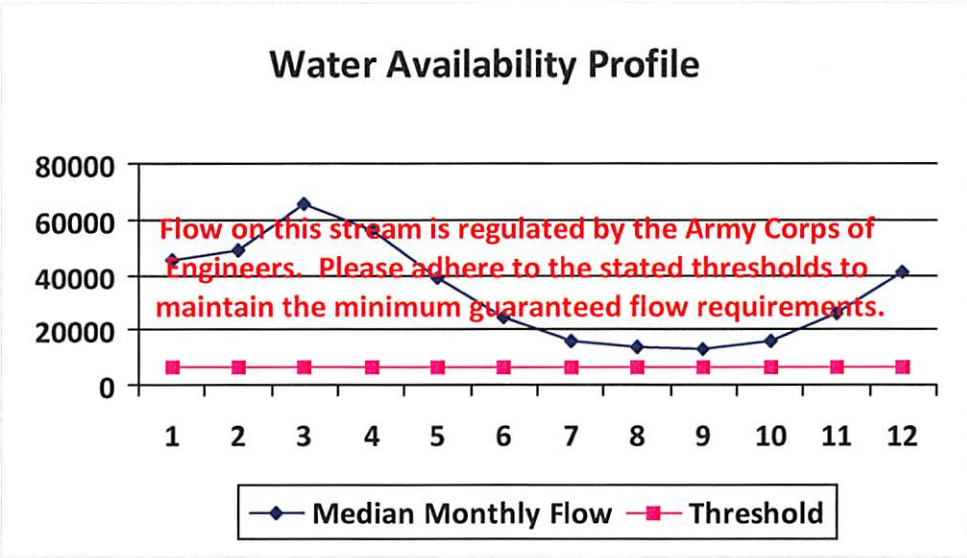

Water Availability Assessment of Location

Base Threshold (cfs):	-
Upstream Demand (cfs):	
Downstream Demand (cfs):	
Pump rate (cfs):	
Headwater Safety (cfs):	0.00
Ungauged Stream Safety (cfs):	0.00
Min. Gauge Reading (cfs):	-
Passby at Location (cfs):	-

"Threshold", as depicted in the chart above is meant only to indicate the calculated base threshold at the proposed withdrawal location. This value does not include the proposed pump rate or existing demand on the stream. Refer to the monthly breakdown above for a more complete estimation of water availability by month.

Source Detail

WMP-01325 API/ID Number: 047-051-01659 Operator: Noble Energy, Inc

WEB13DHS

Source ID: 20377 Source Name Ohio County PSD

Ohio county PSD

Source Latitude: -

Source Longitude: -

HUC-8 Code: 5030106

Drainage Area (sq. mi.): 25000 County: Ohio

Anticipated withdrawal start date: 9/17/2013

Anticipated withdrawal end date: 9/17/2014

Total Volume from Source (gal): 3,000,000

Max. Pump rate (gpm):

Max. Simultaneous Trucks:

Max. Truck pump rate (gpm)

- [ ] Endangered Species?
- [x] Mussel Stream?
- [ ] Trout Stream?
- [ ] Tier 3?
- [x] Regulated Stream? Ohio River Min. Flow
- [x] Proximate PSD? Wheeling Water Department
- [x] Gauged Stream?

Reference Gaug 9999999 Ohio River Station: Willow Island Lock & Dam

Drainage Area (sq. mi.) 25,000.00

Gauge Threshold (cfs): 6468

Month	Median monthly flow (cfs)	Threshold (+ pump	Estimated Available water (cfs)
1	45,700.00	-	-
2	49,200.00	-	-
3	65,700.00	-	-
4	56,100.00	-	-
5	38,700.00	-	-
6	24,300.00	-	-
7	16,000.00	-	-
8	13,400.00	-	-
9	12,800.00	-	-
10	15,500.00	-	-
11	26,300.00	-	-
12	41,300.00	-	-

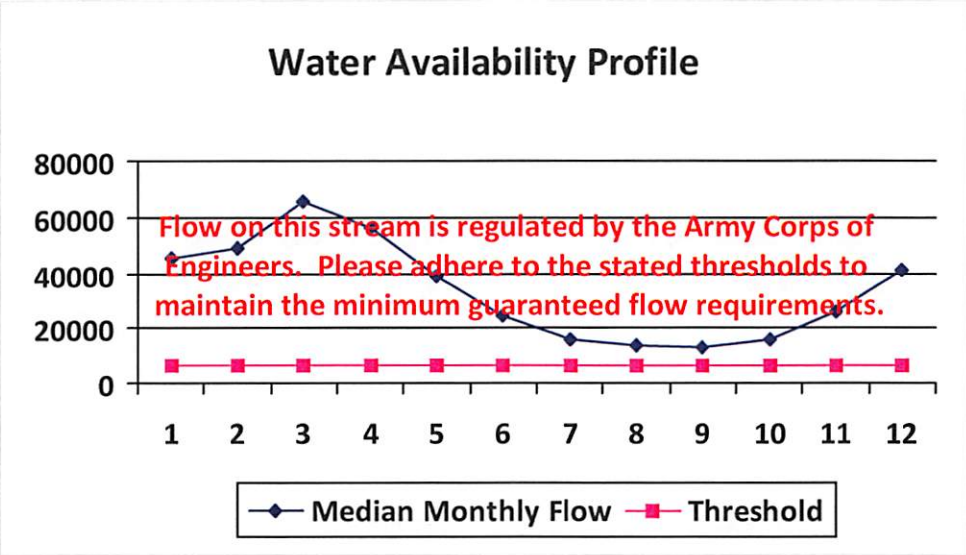

Water Availability Assessment of Location

Base Threshold (cfs):	-
Upstream Demand (cfs):	
Downstream Demand (cfs):	
Pump rate (cfs):	
Headwater Safety (cfs):	0.00
Ungauged Stream Safety (cfs):	0.00
Min. Gauge Reading (cfs):	-
Passby at Location (cfs):	-

"Threshold", as depicted in the chart above is meant only to indicate the calculated base threshold at the proposed withdrawal location. This value does not include the proposed pump rate or existing demand on the stream. Refer to the monthly breakdown above for a more complete estimation of water availability by month.

Source Detail

WMP-01325 API/ID Number: 047-051-01659 Operator: Noble Energy, Inc

WEB13DHS

Source ID: 20364 Source Name: Wheeling Creek Pump Station 1 @ CNX Land Resour

Consol Energy

Source Latitude: 39.95205

Source Longitude: -80.56189

HUC-8 Code: 5030106

Drainage Area (sq. mi.): 156.06 County: Marshall

Anticipated withdrawal start date: 9/17/2013

Anticipated withdrawal end date: 9/17/2014

Total Volume from Source (gal): 5,000,000

Max. Pump rate (gpm): 1,000

Max. Simultaneous Trucks: 0

Max. Truck pump rate (gpm)

- [ ] Endangered Species?
- [x] Mussel Stream?
- [ ] Trout Stream?
- [ ] Tier 3?
- [ ] Regulated Stream?
- [ ] Proximate PSD?
- [x] Gauged Stream?

Reference Gaug 3111955 Wheeling Creek near Majorsville, WV

Drainage Area (sq. mi.) 152.00

Gauge Threshold (cfs): 16

Month	Median monthly flow (cfs)	Threshold (+ pump	Estimated Available water (cfs)
1	0.00	18.66	-
2	0.00	18.66	-
3	0.00	18.66	-
4	0.00	18.66	-
5	0.00	18.66	-
6	0.00	18.66	-
7	0.00	18.66	-
8	0.00	18.66	-
9	0.00	18.66	-
10	0.00	18.66	-
11	0.00	18.66	-
12	0.00	18.66	-

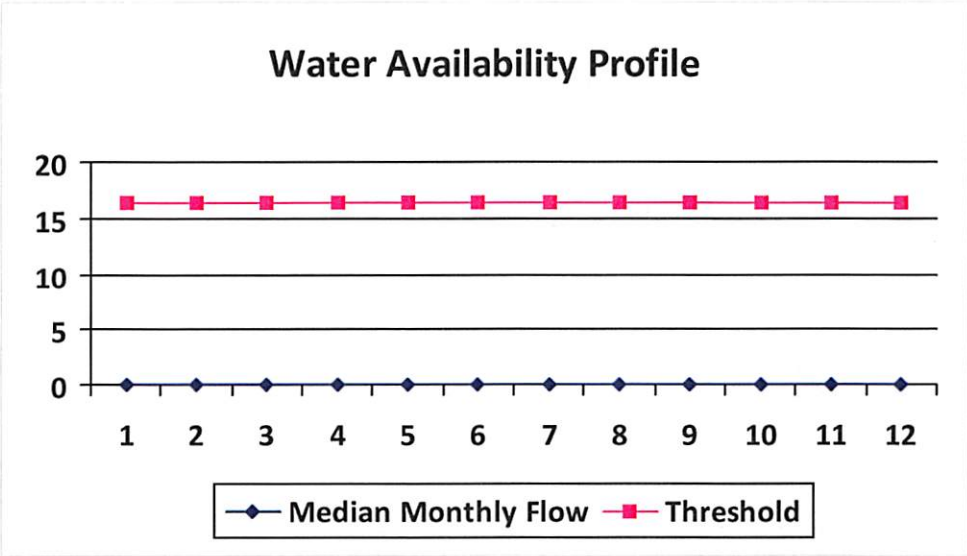

Water Availability Assessment of Location

Base Threshold (cfs):	16.43
Upstream Demand (cfs):	0.00
Downstream Demand (cfs):	0.00
Pump rate (cfs):	2.23
Headwater Safety (cfs):	0.00
Ungauged Stream Safety (cfs):	0.00
Min. Gauge Reading (cfs):	**18.23**
Passby at Location (cfs):	**16.43**

"Threshold", as depicted in the chart above is meant only to indicate the calculated base threshold at the proposed withdrawal location. This value does not include the proposed pump rate or existing demand on the stream. Refer to the monthly breakdown above for a more complete estimation of water availability by month.

Source Detail

WMP-01325 API/ID Number: 047-051-01659 Operator: Noble Energy, Inc

WEB13DHS

Source ID: 20365 Source Name: Wheeling Creek Pump Station 2 @ CNX Land Resour

CNX Land Resources, Inc.

Source Latitude: 39.949578

Source Longitude: -80.531256

HUC-8 Code: 5030106

Drainage Area (sq. mi.): 152.4 County: Marshall

Anticipated withdrawal start date: 9/17/2013

Anticipated withdrawal end date: 9/17/2014

Total Volume from Source (gal): 4,000,000

Max. Pump rate (gpm): 1,000

Max. Simultaneous Trucks: 0

Max. Truck pump rate (gpm)

- [ ] Endangered Species?
- [x] Mussel Stream?
- [ ] Trout Stream?
- [ ] Tier 3?
- [ ] Regulated Stream?
- [ ] Proximate PSD?
- [x] Gauged Stream?

Reference Gaug 3111955 Wheeling Creek near Majorsville, WV

Drainage Area (sq. mi.) 152.00

Gauge Threshold (cfs): 16

Month	Median monthly flow (cfs)	Threshold (+ pump	Estimated Available water (cfs)
1	0.00	18.27	-
2	0.00	18.27	-
3	0.00	18.27	-
4	0.00	18.27	-
5	0.00	18.27	-
6	0.00	18.27	-
7	0.00	18.27	-
8	0.00	18.27	-
9	0.00	18.27	-
10	0.00	18.27	-
11	0.00	18.27	-
12	0.00	18.27	-

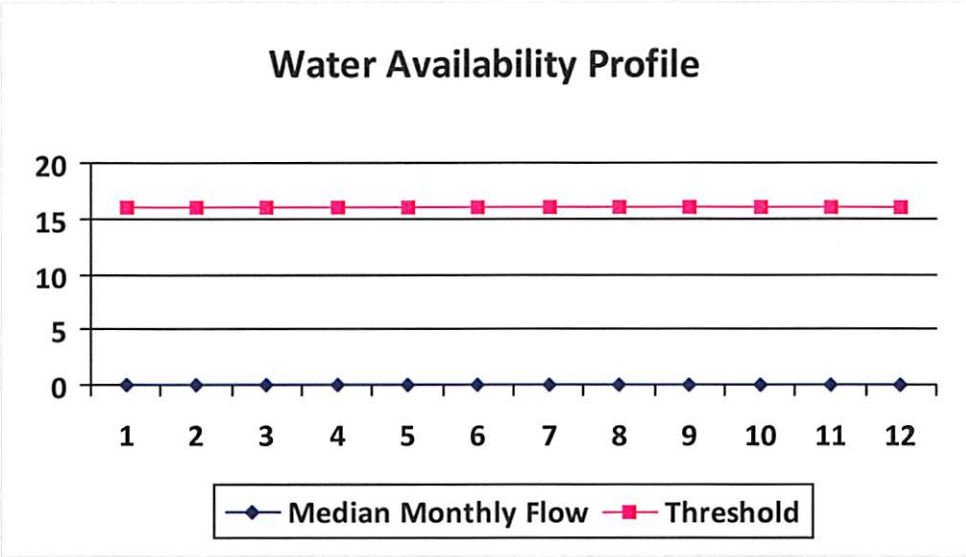

Water Availability Assessment of Location

Base Threshold (cfs):	16.04
Upstream Demand (cfs):	0.00
Downstream Demand (cfs):	0.00
Pump rate (cfs):	2.23
Headwater Safety (cfs):	0.00
Ungauged Stream Safety (cfs):	0.00
Min. Gauge Reading (cfs):	**18.23**
Passby at Location (cfs):	**16.04**

"Threshold", as depicted in the chart above is meant only to indicate the calculated base threshold at the proposed withdrawal location. This value does not include the proposed pump rate or existing demand on the stream. Refer to the monthly breakdown above for a more complete estimation of water availability by month.

Water Management Plan:
Secondary Water Sources

WMP-01325	API/ID Number	047-051-01659	Operator:	Noble Energy, Inc
		WEB13DHS		

Important:

For each proposed secondary water source identified in your water management plan (i.e., groundwater well, lake/reservoir, recycled frac water, multi-site impoundment, out-of-state source), DEP makes no estimation of the availability of water. These sources may prove to be unsuitable water supplies. Please review the following notes:

- For groundwater supply wells, DEP recommends that the operator contact the local health department prior to drilling any new well; and reminds the operator that all drinking water wells within 1,500 feet of a water supply well shall be flow- and quality-tested by the operator at the request of the drinking well owner prior to operation of the water supply well.
- For each proposed multi-site impoundment water source identified in your water management plan (if applicable), DEP will review the withdrawal limits established in the referenced Water Management Plan for current suitability and provide to the operator these limits for each identified intake. Note that withdrawal limits may be modified as necessary based on changing demands upon that water supply.

Multi-site impoundment

Source ID:	20378	Source Name	SHL #1 Impoundment	Source start date:	9/17/2013
				Source end date:	9/17/2014
Source Lat:	39.979696	Source Long:	-80.579465	County	Marshall
Max. Daily Purchase (gal)				Total Volume from Source (gal):	3,400,000
DEP Comments:					

The intake identified above has been defined in a previous water management plan. The thresholds established in that plan govern this water management plan unless otherwise noted.

Reference: WMP-200

Important:

For each proposed secondary water source identified in your water management plan (i.e., groundwater well, lake/reservoir, recycled frac water, multi-site impoundment, out-of-state source), DEP makes no estimation of the availability of water. These sources may prove to be unsuitable water supplies. Please review the following notes:

- For groundwater supply wells, DEP recommends that the operator contact the local health department prior to drilling any new well; and reminds the operator that all drinking water wells within 1,500 feet of a water supply well shall be flow- and quality-tested by the operator at the request of the drinking well owner prior to operation of the water supply well.
- For each proposed multi-site impoundment water source identified in your water management plan (if applicable), DEP will review the withdrawal limits established in the referenced Water Management Plan for current suitability and provide to the operator these limits for each identified intake. Note that withdrawal limits may be modified as necessary based on changing demands upon that water supply.

Source ID: 20379 Source Name SHL #2 Impoundment (WV51-WPC-00001)
Source start date: 9/17/2013
Source end date: 9/17/2014
Source Lat: 39.966973 Source Long: -80.561377 County Marshall
Max. Daily Purchase (gal) Total Volume from Source (gal): 4,100,000
DEP Comments:

The intake identified above has been defined in a previous water management plan. The thresholds established in that plan govern this water management plan unless otherwise noted. **Reference: WMP-201**

Source ID: 20380 Source Name SHL #3 Impoundment (WV51-WPC-00002)
Source start date: 9/17/2013
Source end date: 9/17/2014
Source Lat: 39.974133 Source Long: -80.55527 County Marshall
Max. Daily Purchase (gal) Total Volume from Source (gal): 4,300,000
DEP Comments:

The intake identified above has been defined in a previous water management plan. The thresholds established in that plan govern this water management plan unless otherwise noted. **Reference: WMP-202**

Important:

For each proposed secondary water source identified in your water management plan (i.e., groundwater well, lake/reservoir, recycled frac water, multi-site impoundment, out-of-state source), DEP makes no estimation of the availability of water. These sources may prove to be unsuitable water supplies. Please review the following notes:

- For groundwater supply wells, DEP recommends that the operator contact the local health department prior to drilling any new well; and reminds the operator that all drinking water wells within 1,500 feet of a water supply well shall be flow- and quality-tested by the operator at the request of the drinking well owner prior to operation of the water supply well.
- For each proposed multi-site impoundment water source identified in your water management plan (if applicable), DEP will review the withdrawal limits established in the referenced Water Management Plan for current suitability and provide to the operator these limits for each identified intake. Note that withdrawal limits may be modified as necessary based on changing demands upon that water supply.

Source ID: 20381 Source Name SHL #4 Impoundment (WV51-WPC-00003)
Source start date: 9/17/2013
Source end date: 9/17/2014
Source Lat: 39.963284 Source Long: -80.562743 County Marshall
Max. Daily Purchase (gal) Total Volume from Source (gal): 4,100,000
DEP Comments:

The intake identified above has been defined in a previous water management plan. The thresholds established in that plan govern this water management plan unless otherwise noted. **Reference: WMP-204**

Purchased Water

Source ID: 20375 Source Name Bridgeport Ohio Water Department
Public Water Provider
Source start date: 9/17/2013
Source end date: 9/17/2014
Source Lat: 40.08348 Source Long: -80.736488 County
Max. Daily Purchase (gal) 200,000 Total Volume from Source (gal): 3,000,000
DEP Comments: Please ensure that purchases from this source are approved by, and completed in accordance with, requirements set forth by the State of Ohio Department of Environmental Protection.

Important:

For each proposed secondary water source identified in your water management plan (i.e., groundwater well, lake/reservoir, recycled frac water, multi-site impoundment, out-of-state source), DEP makes no estimation of the availability of water. These sources may prove to be unsuitable water supplies. Please review the following notes:

- For groundwater supply wells, DEP recommends that the operator contact the local health department prior to drilling any new well; and reminds the operator that all drinking water wells within 1,500 feet of a water supply well shall be flow- and quality-tested by the operator at the request of the drinking well owner prior to operation of the water supply well.
- For each proposed multi-site impoundment water source identified in your water management plan (if applicable), DEP will review the withdrawal limits established in the referenced Water Management Plan for current suitability and provide to the operator these limits for each identified intake. Note that withdrawal limits may be modified as necessary based on changing demands upon that water supply.

Recycled Frac Water

Source ID: 20382 Source Name WEB13

Source start date: 9/17/2013
Source end date: 9/17/2014

Source Lat: Source Long: County

Max. Daily Purchase (gal) Total Volume from Source (gal): 8,000,000

DEP Comments:

51-1659

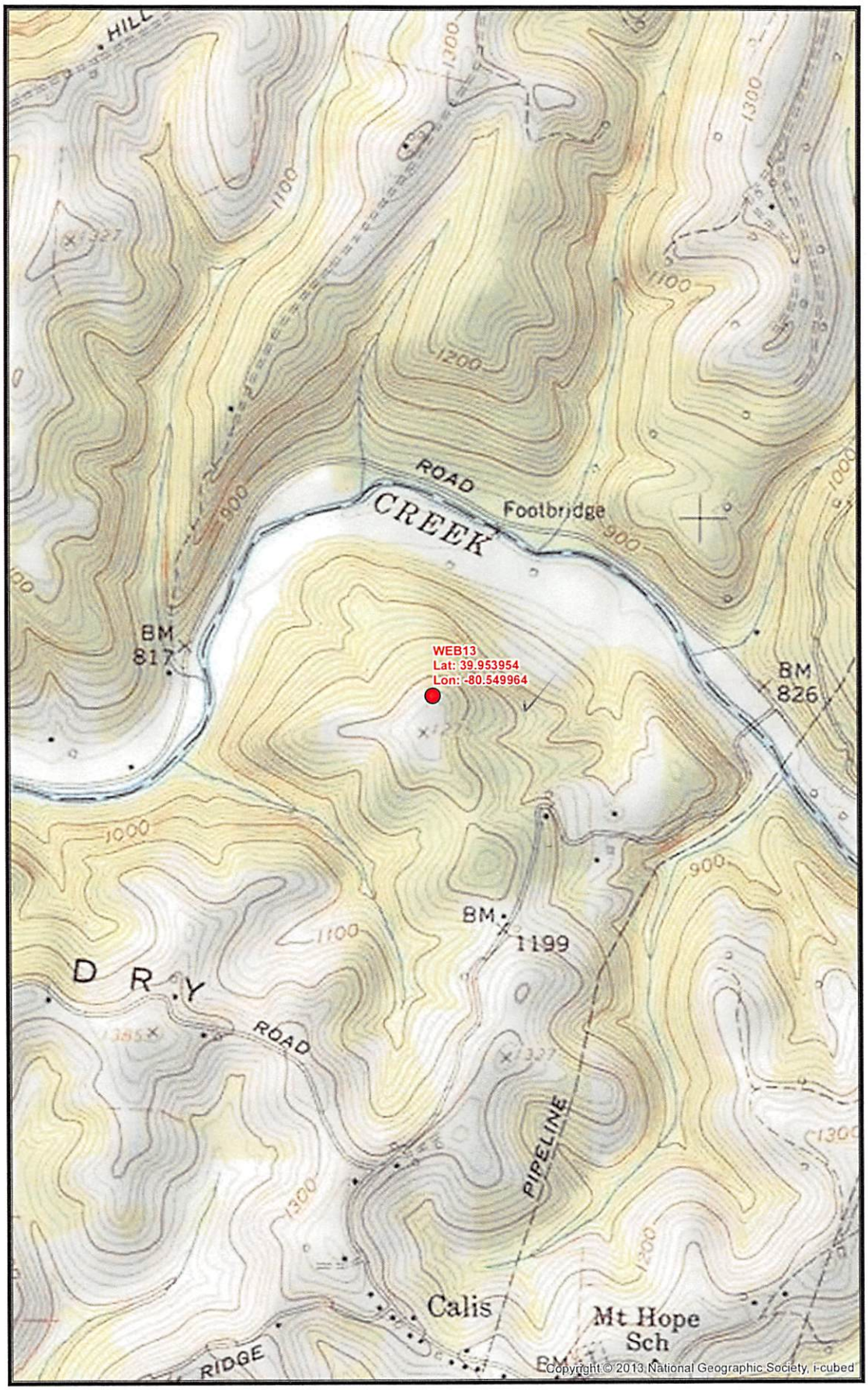

WEB13 SITE SAFETY PLAN - SITE WELL LOCATION -	0 500 1,000 2,000 Feet Scale 1" = 1,000' Projection: NAD_1927_StatePlane_West_Virginia_North_FIPS_4701 Units: Foot US	noble energy Disclaimer: All data is licensed for use by Noble Energy Inc. use only.	Date: 3/21/2013 Author: ChristopherGlover 2/5
WEB13 Well Location			

Document Path: G:\Denver\GIS-Denver\Projects\District_30\Appalachia\MXDs\EHSR\Permitting\Webster\WEB13\D30_PA_WV_WEB13_Well_Location.mxd

Well is located on topo map 1,619' feet south of Latitude: 39° 57' 30"

Well is located on topo map 2,285' feet west of Longitude: 80° 32' 30"

LEGEND

- TOPO MAP POINT
- WELL
- ALL ARE POINTS UNLESS OTHERWISE NOTED.
- WATER SOURCE
- LEASE NUMBER BASED ON ATTACHED WW-6A1
- MINERAL TRACT BOUNDARY
- PARCEL LINES
- WELL REFERENCE
- PROPOSED HORIZONTAL WELL
- ROAD
- STREAM CENTER LINE

WELLS WITHIN 3000'

- EXISTING WELLS
- PLUGGED WELLS

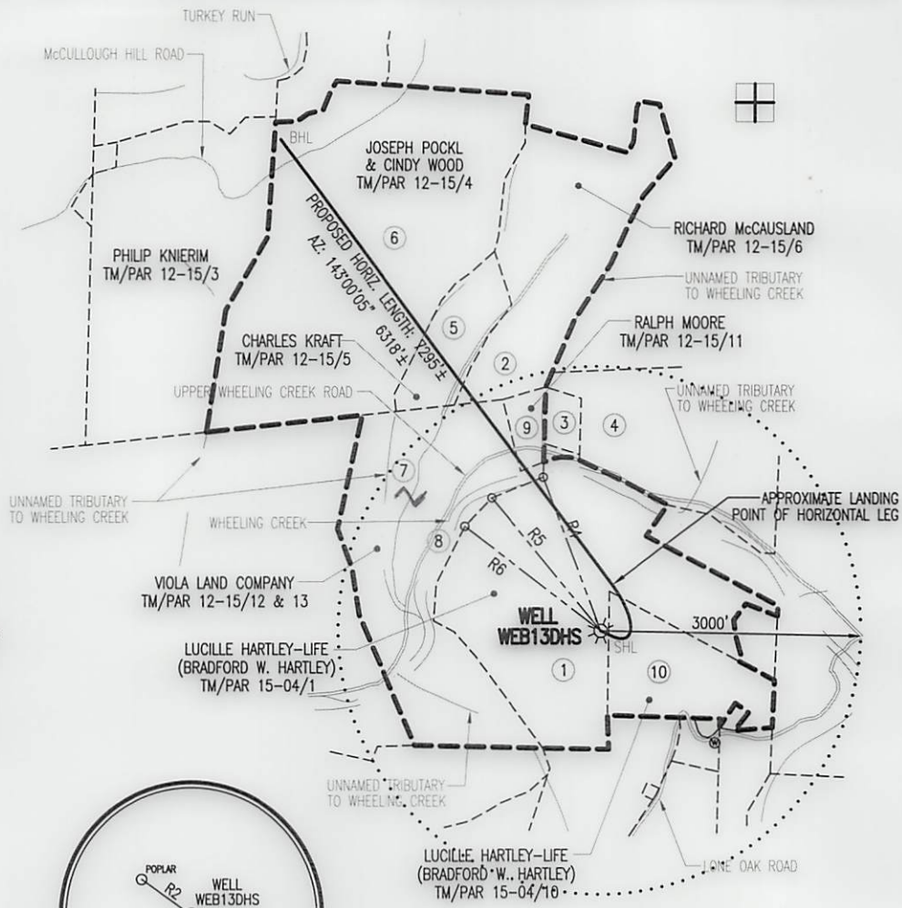

SURFACE HOLE LOCATION (SHL)
UTM 17-NAD83
N:4422747.33
E:538471.00
NAD27, WV NORTH
N:531273.82
E:1705694.75

APPROX. LANDING POINT
UTM 17-NAD83
N:4422906.43
E:538509.48
NAD27, WV NORTH
N:531793.80
E:1705829.75

BOTTOM HOLE LOCATION (BHL)
UTM 17-NAD83
N:4424424.32
E:537325.37
NAD27, WV NORTH
N:536839.85
E:1702027.48

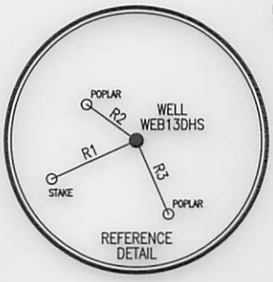

LINE	BEARING	DISTANCE
R1	S 66°04'31" W	222.63'
R2	N 54°33'55" W	145.59'
R3	S 23°35'41" E	189.45'
R4	N 20°13'45" W	1848.50'
R5	N 39°21'50" W	1939.93'
R6	N 52°39'14" W	1938.84'

NOTES:

1. There are no water wells or developed springs within 250' of proposed well.
2. There are no existing buildings within 625' of proposed well.
3. Proposed well is greater than 100' from perennial stream, wetland, pond, reservoir or lake.
4. There are no native trout streams within 300' of proposed well.
5. Proposed well is greater than 1000' from surface/groundwater intake or public water supply.
6. It is not the purpose or intention of this plat to represent surveyed locations of the surface or mineral parcels depicted hereon. The location of the boundary lines, as shown, are based on record deed descriptions, field evidence found and/or tax map position, unless otherwise noted.

Blue Mountain Engineering
11023 MASON DIXON HIGHWAY
BURTON, WV 26562
PHONE: (304) 662-6486

FILE #: WEB13DHS

DRAWING #: WEB13DHS

SCALE:

MINIMUM DEGREE OF ACCURACY: 1/2500

PROVEN SOURCE OF ELEVATION: U.S.G.S. MONUMENT THOMAS 1498.81'

I, THE UNDERSIGNED, HEREBY CERTIFY THAT THIS PLAT IS CORRECT TO THE BEST OF MY KNOWLEDGE AND BELIEF AND SHOWS ALL THE INFORMATION REQUIRED BY LAW AND THE REGULATIONS ISSUED AND PRESCRIBED BY THE DEPARTMENT OF ENVIRONMENTAL PROTECTION.

Signed:

R.P.E.: L.L.S.: P.S. No. 2000

GEORGE D. SIX LICENSED No. 2000 STATE OF WEST VIRGINIA PROFESSIONAL SURVEYOR

PLACE SEAL HERE

(+) DENOTES LOCATION OF WELL ON UNITED STATES TOPOGRAPHIC MAPS

WVDEP
OFFICE OF OIL & GAS
601 57TH STREET
CHARLESTON, WV 25304

DATE: MARCH 26, 2013

OPERATOR'S WELL #: WEB13DHS

API WELL #: 47 (STATE) 51 (COUNTY) 1659 H6A (PERMIT)

Well Type: ☐ Oil ☐ Waste Disposal ☒ Production ☐ Deep
☒ Gas ☐ Liquid Injection ☐ Storage ☒ Shallow

WATERSHED: WHEELING CREEK ELEVATION: 1265.78'

COUNTY/DISTRICT: MARSHALL / WEBSTER QUADRANGLE: MAJORSVILLE, WV-PA 7.5'

SURFACE OWNER: LUCILLE HARTLEY-LIFE (BRADFORD W. HARTLEY) ACREAGE: 153.408±

OIL & GAS ROYALTY OWNER: SEE ATTACHED WW-6A1 ACREAGE: 648.274±

DRILL ☒ CONVERT ☐ DRILL DEEPER ☐ REDRILL ☐ FRACTURE OR STIMULATE ☐

PLUG OFF OLD FORMATION ☐ PERFORATE NEW FORMATION ☐ PLUG & ABANDON ☐

CLEAN OUT & REPLUG ☐ OTHER CHANGE ☐ (SPECIFY):

TARGET FORMATION: MARCELLUS ESTIMATED DEPTH: TVD: 6,668'± TMD: 13,443'±

WELL OPERATOR NOBLE ENERGY, INC. DESIGNATED AGENT STEVEN M. GREEN

Address 333 TECHNOLOGY DRIVE, SUITE 116 Address 500 VIRGINIA STREET EAST, UNITED CENTER SUITE 590

City CANONSBURG State PA Zip Code 15317 City CHARLESTON State WV Zip Code 25301