west virginia department of environmental protection

Office of Oil and Gas
601 57th Street SE
Charleston, WV 25304
(304) 926-0450
(304) 926-0452 fax

Earl Ray Tomblin, Governor
Randy C. Huffman, Cabinet Secretary
www.dep.wv.gov

April 08, 2014

**WELL WORK PLUGGING PERMIT**

**Plugging**

This permit, API Well Number: 47-8507624, issued to JAY-BEE OIL & GAS, is evidence of permission granted to perform the specified well work at the location described on the attached pages and located on the attached plat, subject to the provisions of Chapter 22 of the West Virginia Code of 1931, as amended, and all rules and regulations promulgated thereunder, and to all conditions and provisions outlined in the pages attached hereto. Notification shall be given by the operator to the Oil and Gas Inspector at least 24 hours prior to the construction of roads, locations, and/or pits for any permitted work. In addition, the well operator shall notify the same inspector 24 hours before any actual well work is commenced and prior to running and cementing casing. Spills or emergency discharges must be promptly reported by the operator to 1-800-642-3074 and to the Oil and Gas inspector.

Upon completion of the plugging well work, the above named operator will reclaim the site according to the provisions of WV Code 22-6-30. The above named operator will also file, as required in WV Code 22-6-23, an affidavit on form WR-38 by two experienced persons in the operator's employment and the Oil and Gas inspector that the work authorized under this permit was performed and a description given. Failure to abide by all statutory and regulatory provisions governing all duties and operations here under may result in suspensions or revocation of this permit and in addition may result in civil and/or criminal penalities being imposed upon the operator.

This permit will expire in two (2) years from date of issue. If there are any questions, please free to contact me at (304) 926-0499 ext. 1654.

James Martin
Chief

Operator's Well No: FLANAGAN 10
Farm Name: WHITE, JAMES JR. & BROWN, N
**API Well Number: 47-8507624**
**Permit Type: Plugging**
Date Issued: 04/08/2014

**Promoting a healthy environment.**

85076224P

# PERMIT CONDITIONS

West Virginia Code § 22-6-11 allows the Office of Oil and Gas to place specific conditions upon this permit. Permit conditions have the same effect as law. Failure to adhere to the specified permit conditions may result in enforcement action.

## CONDITIONS

1. All pits must be lined with a minimum of 20 mil thickness synthetic liner.

2. In the event of an accident or explosion causing loss of life or serious personal injury in or about the well or while working on the well, the well operator or its contractor shall give notice, stating the particulars of the accident or explosion, to the oil and gas inspector and the Chief within twenty-four (24) hours.

3. Well work activities shall not constitute a hazard to the safety of persons.

WW-4B
Rev. 2/01

1) Date _____, 20____ 4708507624
2) Operator's Well No. Flanagan 10
3) API Well No. 47- 085 - 07624

CK 43132 100 00

STATE OF WEST VIRGINIA
DEPARTMENT OF ENVIRONMENTAL PROTECTION
OFFICE OF OIL AND GAS

APPLICATION FOR A PERMIT TO PLUG AND ABANDON

4) Well Type: Oil ____/ Gas X / Liquid injection ____/ Waste disposal ____/
(If "Gas, Production ____ or Underground storage ____) Deep ____/ Shallow X

5) Location: Elevation 762' Watershed South Fork Hughes River
District Union 04 County Ritchie 85 Quadrangle Pullman 7.5' 562

6) Well Operator Jay-Bee Oil & Gas, Inc
Address 3570 Shields Hill Rd
Cairo, WV 26337

7) Designated Agent _____
Address _____

8) Oil and Gas Inspector to be notified
Name David Cowan
Address 1597 Devil Hole Road
Harrisville, WV 26362-7543

9) Plugging Contractor
Name Jay-Bee Oil & Gas, Inc
Address 3570 Shields Hill Rd
Cairo, WV 26337

10) Work Order: The work order for the manner of plugging this well is as follows:

Pull Inner Casing Strings as Required:

CEMENT MUST BE CLASS A W/ NO MORE THAN 3% $CaCl_2$ AND NO OTHER ADDITIVES

1782'-~~1572'~~ 1700' 6% Gel, ~~1572'~~ 1700'-1472' Cement BOTTOM HOLE & ACROSS CASING SEAT

1472'-918' 6% Gel, 918'-~~818'~~ 718' Cement COW RUN & ELEVATION

~~818'~~ 718'-400' 6% Gel, 400'-300' Cement PITTSBURGH COAL

300'-~~100'~~ 200' 6% Gel, ~~100'~~ 200'-0' Cement COVER 10" CASING SEAT

Monument 3' above ground with a welded API

RECEIVED
Office of Oil and Gas
FEB 20 2014
WV Department of Environmental Protection

Notification must be given to the district oil and gas inspector 24 hours before permitted work can commence.

Work order approved by inspector David Cowan Date 2-18-14

4708507624P

085-7624

WELL NO. 10 NAME Pennington 10 1 LEASE NO. ——— ACRES N. S. E. W.

Located at Town Brown
County Ritchie
State W. Va.
Commenced 1-18-02
Completed 2-24-02
Contractor Lowery Brow
Purchased From Rockwell Co.
Date Purchased Jan 1, 1943
Date Connected
Sold To Quitt Pa Natural Gas Co
Date Sold March 1, 1943
Date Plugged
Date Abandoned

E .70 Per Foot

## CASING AND TUBING

| Size | Put in Well | Left in Well | Pulled |
|---|---|---|---|
| 12 in. Casing | | | |
| 10 in. Casing | 162 | 162 | |
| 8 in. Casing | 918 | ~~918~~ | 918 |
| 6 in. Casing | 1672 | 1672 | |
| 5 in. Casing | | | |
| 3 in. Casing | | | |
| 4½ in. Casing | | | |
| 2 in. Tubing | 1764 | | 1764 |
| 1½ in. Tubing | | | |
| in. Tubing | | | |

10"
6⅝"

## SHOOTING

| Date | Qts. | Sand | Depth | Test Before | Test After |
|---|---|---|---|---|---|
| 7-24-02 | 10 | | | | Good |
| 9-1-03 | 15 | | | | " |
| 4-20-04 | 30 | | | | " |
| 2-5-06 | 40 | | | | |
| 7-22-09 | 30 | L | | — | Good |

Initial Oil Production 75 Bbls

## RECORD

Elevation at Mouth of Well

| Formation | Top | Bottom | Thickness | Oil at | Gas at | Water at | Thickness of Pay |
|---|---|---|---|---|---|---|---|
| Pittsburgh Coal | 320 | 328 | 8 | | | | |
| Red Rock Cave | 700 | 918 | 218 | | | | |
| Cow Run (First) | 915 | 935 | 20 | | | | |
| Cow Run (Second) | | | | | | | |
| Salt Sand (Upper) | 1240 | 1280 | 40 | | | | |
| Salt Sand (Middle) | | | | | | | |
| Salt Sand (Lower) | 1400 | 1460 | 50 | | | | |
| Maxon | 1572 | 1619 | 47 | | | | |
| Little Lime | | | | | | | |
| Pencil Cave | | | | | | | |
| Big Lime | 1670 | 1737 | 67 | | | | |
| Keener Sand | | | | | | | |
| Injun Sand | 1737 | 1765 | 28 | 1746 | | | 8' |
| Berea Sand | | | | | | | |
| Weir Sand | | | | | | | |
| Berea Sand | | | | | | | |
| Gantz Sand | | | | | | | |
| Fifty Foot Sand | | | | | | | |
| Thirty Foot Sand | | | | | | | |
| Gordon Stray | | | | | | | |
| Gordon Sand | | | | | | | |
| Fourth Sand | | | | | | | |
| Fifth Sand | | | | | | | |
| Coniferous Lime | | | | | | | |
| Niagara Lime | | | | | | | |
| Clinton | | | | | | | |
| Clinton | | | | | | | |
| Medina Shale | | | | | | | |
| Trenton | | | | | | | |
| Total Depth | 1782 | | | | | | |

Remarks

## PACKERS

| Size | Make | Set at |
|---|---|---|
| 8x6 | Baker | |

RECEIVED
Office of Oil and Gas
FEB 20 2014
WV Department of
Environmental Protection

4708507624

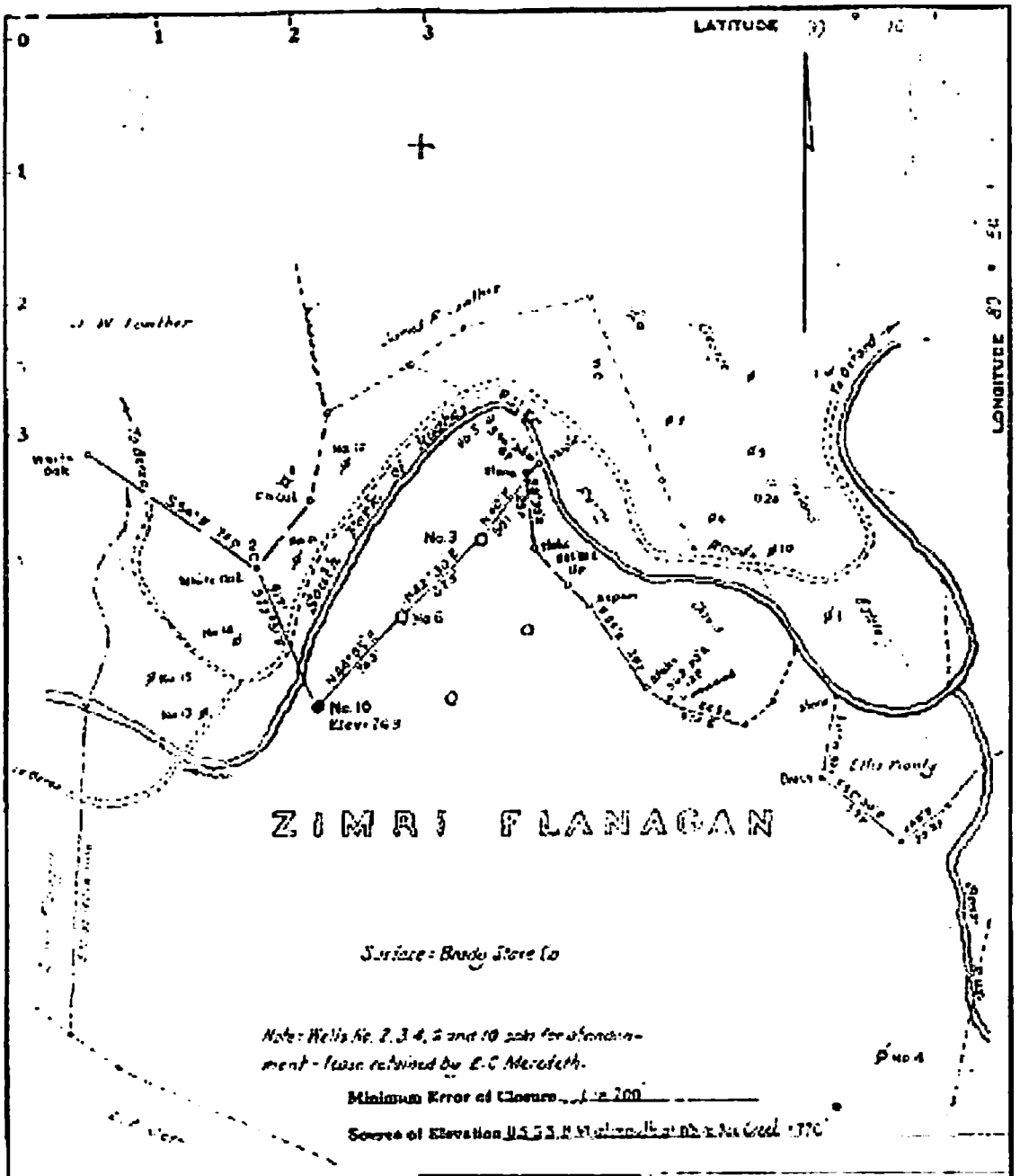


Minimum Error of Closure 1 in 200

Source of Elevation U.S.G.S. [illegible] 770

I, the undersigned, hereby certify that this map is correct to the best of my knowledge and belief and shows all the information required by paragraph 6 of the rules and regulations of the oil and gas section of the mining laws of West Virginia.

Signed: [signature]

Map No. Squares: N S E W

Fracture ☐
New Location ☐
Drill Deeper ☐
Abandonment ☒

Company RAY SUPPLY COMPANY
Address [illegible] Lakewood, California
Farm Zimri Flanagan
Tract Acres [illegible] Lease No.
Well (Farm) No. [illegible] Serial No.
Elevation (Spirit Level) 769
Quadrangle [illegible]
County [illegible] District [illegible]
Engineer [signature]
Engineer's Registration No. 1227
File No. Drawing No.
Date [illegible] Scale 1" = 800'

STATE OF WEST VIRGINIA
DEPARTMENT OF MINES
OIL AND GAS DIVISION
CHARLESTON

WELL LOCATION MAP

FILE NO. 085-7624

: Denotes location of well [illegible] Topographic Maps, scale 1 to 62,500, latitude and longitude lines being represented by border lines as shown.

— Denotes one inch spaces on border line of original tracing.

RECEIVED
Office of Oil and Gas
FEB 20 2014
WV Department of
Environmental Protection

4708507624P

WW-4A
Revised 6-07

1) Date:
2) Operator's Well Number
Flanagan 10

3) API Well No.: 47 - 085 - 07624

**STATE OF WEST VIRGINIA**
**DEPARTMENT OF ENVIRONMENTAL PROTECTION, OFFICE OF OIL AND GAS**
**NOTICE 0F APPLICATION TO PLUG AND ABANDON A WELL**

4) Surface Owner(s) to be served:
(a) Name: James Daniel White Jr
Address: Rt 1 Box 137-I
Pennsboro, WV 26415
(b) Name: Neil A. Brown Gifting Trust
Address: PO Box 127
Acme, PA 15610
(c) Name
Address

5) (a) Coal Operator
Name: N/A
Address
(b) Coal Owner(s) with Declaration
Name: N/A
Address
Name: N/A
Address
(c) Coal Lessee with Declaration
Name: N/A
Address

6) Inspector: David Cowan
Address: 1597 Devil Hole Road
Harrisville WV 26362-7543
Telephone: 304-389-3509

**TO THE PERSONS NAMED ABOVE: You should have received this Form and the following documents:**

(1) The application to Plug and Abandon a Well on Form WW-4B, which sets out the parties involved in the work and describes the well its and the plugging work order; and
(2) The plat (surveyor's map) showing the well location on Form WW-6.

The reason you received these documents is that you have rights regarding the application which are summarized in the instructions on the reverses side. However, you are not required to take any action at all.

Take notice that under Chapter 22-6 of the West Virginia Code, the undersigned well operator proposes to file or has filed this Notice and Application and accompanying documents for a permit to plug and abandon a well with the Chief of the Office of Oil and Gas, West Virginia Department of Environmental Protection, with respect to the well at the location described on the attached Application and depicted on the attached Form WW-6. Copies of this Notice, the Application, and the plat have been mailed by registered or certified mail or delivered by hand to the person(s) named above (or by publication in certain circumstances) on or before the day of mailing or delivery to the Chief.

OFFICIAL SEAL
STATE OF WEST VIRGINIA
NOTARY PUBLIC
Ashley N Meeks
669 Baker St
Harrisville, WV 26362
My Commission Expires July 23, 2023

Well Operator: Jay-Bee Oil & Gas, Inc
By: Shane Dowell
Its: Office Manager
Address: 3570 Shields Hill Rd
Cairo, WV 26337
Telephone: 304-628-3111

Subscribed and sworn before me this 18th day of Feb 2014
Notary Public
My Commission Expires July 23, 2023

RECEIVED
Office of Oil and Gas
FEB 20 2014
WV Department of
Environmental Protection

**Oil and Gas Privacy Notice**

**The Office of Oil and Gas processes your personal information, such as name, address and phone number, as a part of our regulatory duties. Your personal information may be disclosed to other State agencies or third parties in the normal course of business or as needed to comply with statutory or regulatory requirements, including Freedom of Information Requests. Our office will appropriately secure your personal information. If you have any questions about our use of your personal information, please contact DEP's Chief Privacy Officer at depprivacyoffier@wv.gov.**

7013 2250 0001 1765 1621

U.S. Postal Service™
**CERTIFIED MAIL™ RECEIPT**
*(Domestic Mail Only; No Insurance Coverage Provided)*

For delivery information visit our website at www.usps.com®

OFFICIAL USE

| | |
|---|---|
| Postage | $ 2.24 |
| Certified Fee | 3.30 |
| Return Receipt Fee (Endorsement Required) | |
| Restricted Delivery Fee (Endorsement Required) | |
| Total Postage & Fees | $ 5.54 |

Postmark Here

CAIRO WV FEB 19 2014 USPS

Sent To: James White Jr.
Street, Apt. No.; or PO Box No.: Rt 1 Box 137-1
City, State, ZIP+4: Pennsboro WV 26415

PS Form 3800, August 2006 — See Reverse for Instructions

7013 2250 0001 1765 1638

4708507624P

U.S. Postal Service™
**CERTIFIED MAIL™ RECEIPT**
*(Domestic Mail Only; No Insurance Coverage Provided)*

For delivery information visit our website at www.usps.com®

OFFICIAL USE

| | |
|---|---|
| Postage | $ 1.40 |
| Certified Fee | 3.30 |
| Return Receipt Fee (Endorsement Required) | |
| Restricted Delivery Fee (Endorsement Required) | |
| Total Postage & Fees | $ 4.70 |

Postmark Here

CAIRO WV FEB 19 2014 USPS

Sent To: Lynwood Kay Ireland
Street, Apt. No.; or PO Box No.: 342 Ireland Rd
City, State, ZIP+4: Pullman WV 26421

PS Form 3800, August 2006 — See Reverse for Instructions

7013 2250 0001 1765 1614

U.S. Postal Service™
**CERTIFIED MAIL™ RECEIPT**
*(Domestic Mail Only; No Insurance Coverage Provided)*

For delivery information visit our website at www.usps.com®

OFFICIAL USE

| | |
|---|---|
| Postage | $ 2.24 |
| Certified Fee | 3.30 |
| Return Receipt Fee (Endorsement Required) | |
| Restricted Delivery Fee (Endorsement Required) | |
| Total Postage & Fees | $ 5.54 |

Postmark Here

CAIRO WV FEB 19 2014 USPS

Sent To: Neil Brown Gifting Trust
Street, Apt. No.; or PO Box No.: PO Box 127
City, State, ZIP+4: Acme PA 15610

PS Form 3800, August 2006 — See Reverse for Instructions

RECEIVED
Office of Oil and Gas

FEB 20 2014

WV Department of
Environmental Protection

4708507624P

WW-9
Rev. 5/08

Page _____ of _____
API Number 47 - 085 - 07624
Operator's Well No. Flanagan 10

**STATE OF WEST VIRGINIA**
**DEPARTMENT OF ENVIRONMENTAL PROTECTION**
**OFFICE OF OIL AND GAS**

CONSTRUCTION AND RECLAMATION PLAN AND SITE REGISTRATION APPLICATION FORM
GENERAL PERMIT FOR OIL AND GAS PIT WASTE DISCHARGE

Operator Name Jay-Bee Oil & Gas, Inc OP Code 24610

Watershed South Fork Hughes River Quadrangle Pullman 7.5'

Elevation 762' County Ritchie District Union

Description of anticipated Pit Waste: Formation Fluids

Will a synthetic liner be used in the pit? Yes 20 MIL.

Proposed Disposal Method For Treated Pit Wastes:

_____ Land Application
X Underground Injection ( UIC Permit Number 47-085-09721 )
_____ Reuse (at API Number _____ )
_____ Off Site Dispposal (Supply form WW-9 for disposal location)
_____ Other (Explain _____

Proposed Work For Which Pit Will Be Used:

_____ Drilling _____ Swabbing
_____ Workover X Plugging
_____ Other (Explain _____

I certify that I understand and agree to the terms and conditions of the GENERAL WATER POLLUTION PERMIT issued on August 1, 2005, by the Office of Oil and Gas of the West Virginia Department of Environmental Protection. I understand that the provisions of the permit are enforceable by law. Violations of any term or condition of the general permit and/or other applicable law or regulation can lead to enforcement action.

I certify under penalty of law that I have personally examined and am familiar with the information submitted on this application form and all attachments thereto and that, based on my inquiry of those individuals immediately responsible for obtaining the information, I believe that the information is true, accurate, and complete. I am aware that there are significant penalties for submitting false information, including the possibility of fine or imprisonment.

Company Official Signature _____

Company Official (Typed Name) Shane Dowell

Company Official Title Office Manager

Subscribed and sworn before me this 18th day of Feb, 20 14

_____ Notory Public

My commission expires July 23, 2023

OFFICIAL SEAL
STATE OF WEST VIRGINIA
NOTARY PUBLIC
Ashley N Meeks
669 Baker St
Harrisville, WV 26362
My Commission Expires July 23, 2023

4708507624P

Form WW-9

Operator's Well No. Flanagan 10

LEGEND

Property Boundary
Road
Existing Fence
Planned Fence
Stream
Open Ditch
Rock
North N
Buildings
Water wells W
Drill site

Diversion
Spring
Wet Spot
Drain Pipe with size in inches 12
Waterway
Cross Drain
Artificial Filter Strip
Pit: cut walls
Pit: compacted fill walls
Area for Land Application of Pit Waste

Proposed Revegetation Treatment: Acres Disturbed < 1 Prevegetation pH _____

Lime 3 Tons/acre or to correct to pH 6.5

Fertilizer (10-20-20 or equivalent) 1/3 lbs/acre (500 lbs minimum)

Mulch hay / 2 Tons/acre

Seed Mixtures

| Area I Seed Type | lbs/acre | Area II Seed Type | lbs/acre |
|---|---|---|---|
| KY-31 | 40 | | |
| Alsike Clover | 5 | | |
| Annual Rye Grass | 15 | | |
| Orchard Grass | 15 | | |

Attach:
Drawing(s) of road, location,pit and proposed area for land application.

Photocopied section of involved 7.5' topographic sheet.

Plan Approved by: [signature]

Comments: Well - 07624

RECEIVED
Office of Oil and Gas
FEB 20 2014
WV Department of
Environmental Protection

Title: oil & gas inspector Date: 2-18-14

Field Reviewed? (✓) Yes ( ) No

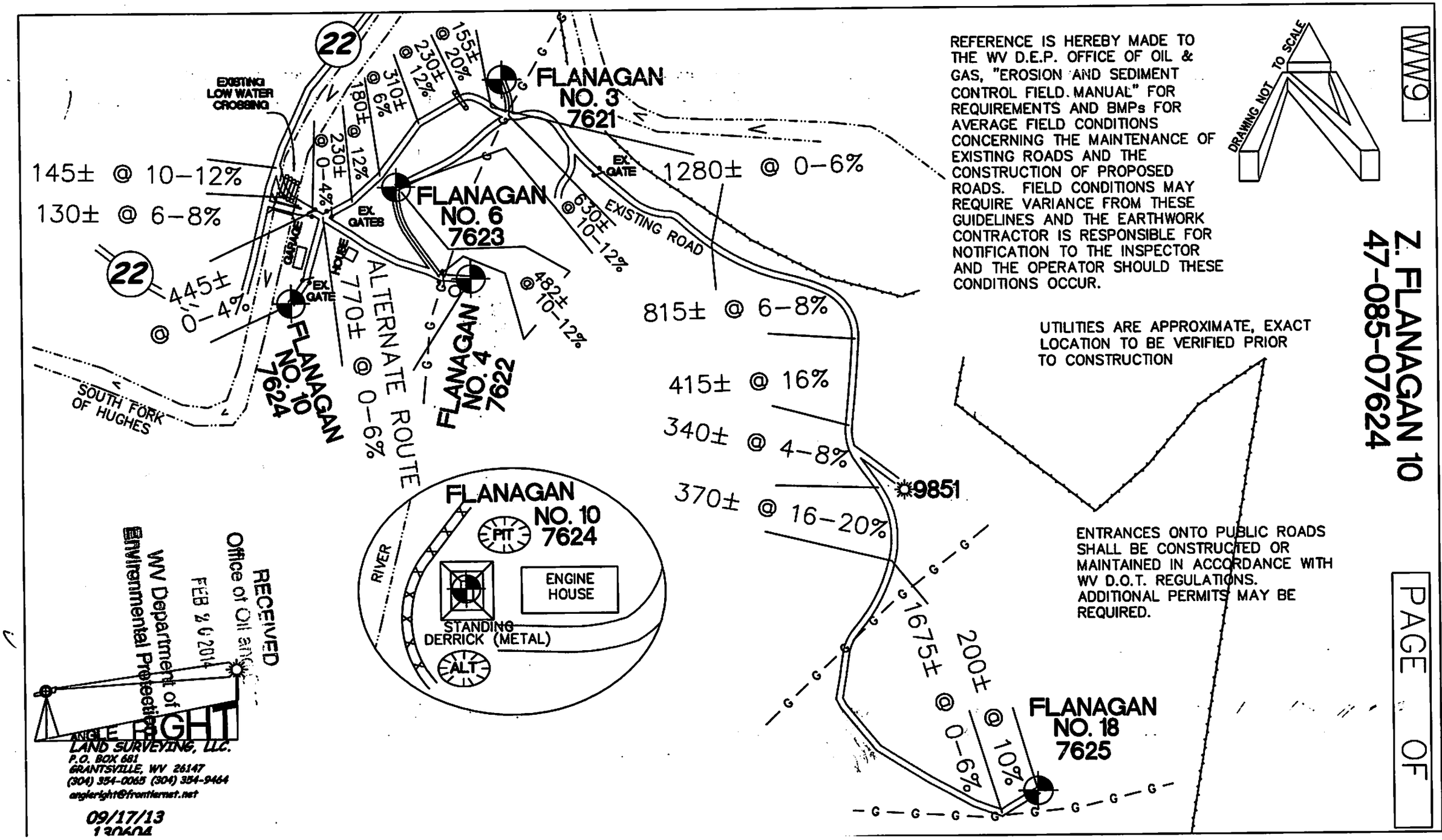


4708507624P

4708507624

WW9

PAGE OF

# Z. FLANAGAN LEASE
# WELLS 3, 4, 6, 10, 18
# API NOS. 7621, 7622, 7623, 7624, 7625

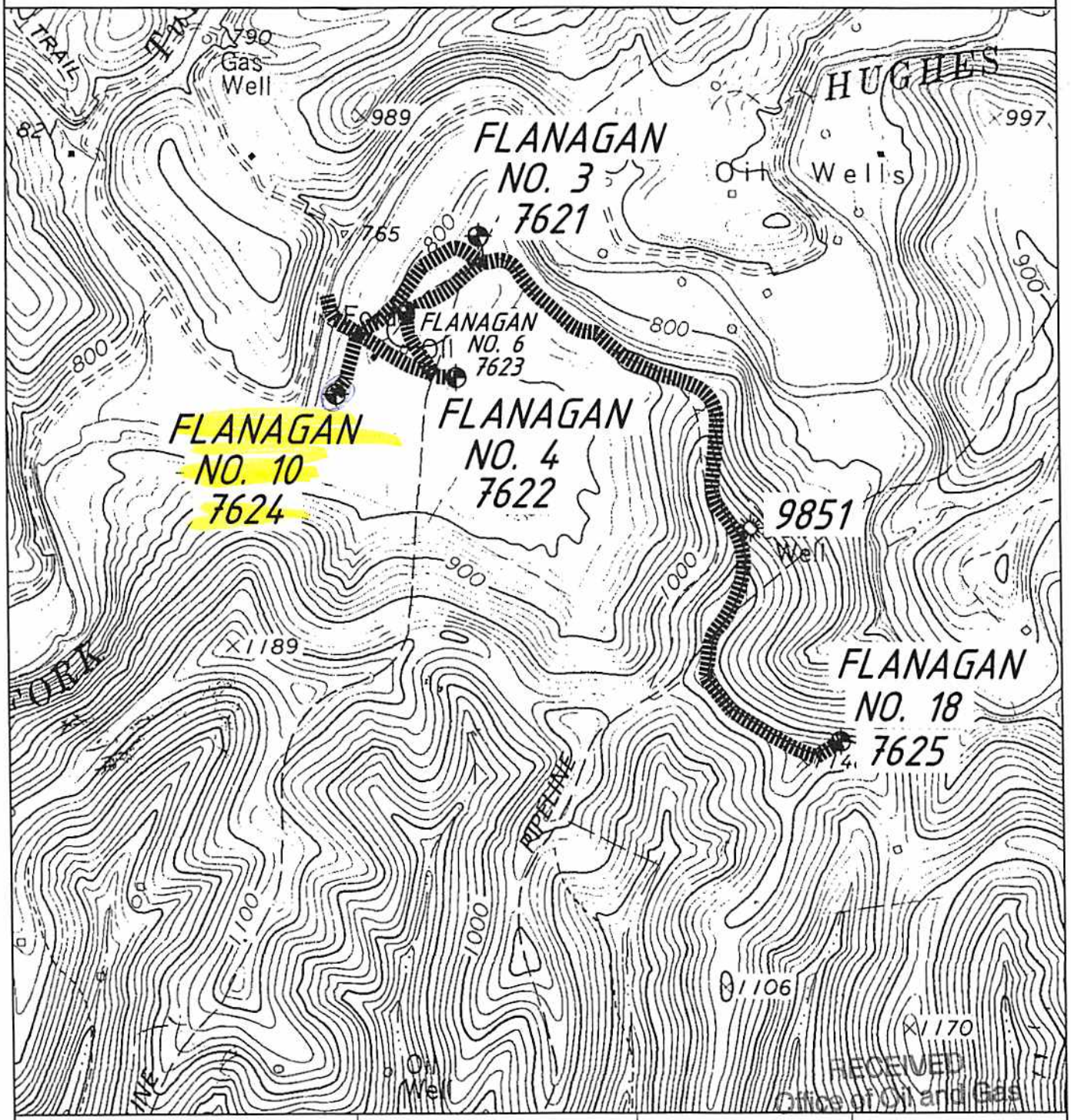


| | | | |
|---|---|---|---|
| ANGLE RIGHT LAND SURVEYING, LLC<br>PO BOX 681<br>GRANTSVILLE, WV 26147<br>(304) 354-0065<br>130604 | OPERATOR<br>JAY-BEE PRODUCTION CO.<br>1720 RT. 22 EAST<br>EAST UNION, NJ 07083 | TOPO SECTION<br>PULLMAN 7.5'<br>SCALE:<br>1"=1000' | WELL NAME<br>Z. FLANAGAN NO. 3,4,6,10,18<br>DATE:<br>09/17/2013 |

RECEIVED
Office of Oil and Gas
FEB 2 0 2014
WV Department of
Environmental Protection

NAD83 LONG.: 80° 54' 54.8"
DECIMAL:80.91523

11,450'

form ww6

# Z. FLANAGAN LEASE WELL NO. 10
## 570 ACRES ± 47-085-07624

LATITUDE 39° 10' 00"

LONGITUDE 80° 52' 30"

5,255'

NAD83 LAT. 39° 09' 08.6"
LAT:39.15238

WV NORTH ZONE
GRID NORTH

Goff
75 Acres±
Surface

Goff
81 Acres±
Surface

Ireland
61 Acres±
Surface

SOUTH FORK OF
HUGHES RIVER

S 54° E
1221.00'

N 33° E
536.25'

N 06°30' E
552.75'

N 53°30' E
627.00'

S 74° E
701.25'

S 16° E
429.00'

S 46°30' W
132.00'

S 08°30' E
412.50'

S 38°30' E
280.50'

S 45°30' E
202.13'

S 55° E
627.00'

S 62°30' E
198.00'

S 62°30' E
198.00'

S 75° E
371.25'

N 42°46' E
748.7'

N 82°42' E
855.4'

7623

7622

pipeline

22

Z. FLANAGAN
NO. 10
7624

James D. White, Jr. & Neil A. Brown
569 of 671.17 Acres±
Surface

5175
9117
7637
7621
7620
1003A
7623
1457A
9804
7622
2400
FLANAGAN
NO. 10
7624
9761
9852
5788
9925

REFERENCE NOTES

LEASE AS SHOWN TAKEN
PLAT FOR 7624 AS PREPARED
BY M.S. HOLT JR. DATED 10/09/1974.

OWNERSHIP TAKEN FROM PUBLIC
RECORDS OF RITCHIE COUNTY,
WV IN SEPTEMBER 2013.

LAT./LONG. BY DIFFERENTIAL
SUBMETER MAPPING GRADE GPS

EXISTING WELL
UTM NAD 83 ZONE 17
COORDINATES
N) 4,333,690.4 M
E) 507,324.2 M

(+)DENOTES LOCATION ON UNITED STATES TOPOGRAPHIC MAPS

FILE NUMBER 130604
DRAWING NUMBER WP10(W20-68)
SCALE 1"=500'
MINIMUM DEGREE OF ACCURACY 1/200
PROVEN SOURCE OF ELEVATION SUBMETER MAPPING GRADE GPS.

I THE UNDERSIGNED HEREBY CERTIFY THAT THIS PLAT IS CORRECT TO THE BEST OF MY KNOWLEDGE AND BELIEF AND SHOWS ALL THE INFORMATION REQUIRED BY LAW AND THE REGULATIONS ISSUED AND PRESCRIBED BY THE DEPARTMENT OF ENVIRONMENTAL PROTECTION

P.S. 1006 Terry A. Shreve

TERRY A. SHREVE
LICENSED
No. 1006
STATE OF WEST VIRGINIA
PROFESSIONAL SURVEYOR

STATE OF WEST VIRGINIA

ANGLE RIGHT
LAND SURVEYING, LLC.
GRANTSVILLE, WV 26147
(304) 354-0065

STATE OF WEST VIRGINIA
DIVISION OF ENVIRONMENTAL PROTECTION
**OFFICE OF OIL AND GAS**

DATE: SEPTEMBER 17, 2013
REVISED DATE: MARCH 3, 2014
OPERATORS WELL NO. FLANAGAN NO. 10
API WELL NO.
47 - 085 07624P
STATE COUNTY PERMIT

WELL TYPE: OIL ___ GAS X LIQUID INJECTION ___ WASTE DISPOSAL ___
(IF 'GAS') PRODUCTION X STORAGE ___ DEEP ___ SHALLOW X

LOCATION ELEVATION 762' WATERSHED SOUTH FORK OF HUGHES RIVER
DISTRICT UNION COUNTY RITCHIE
QUADRANGLE PULLMAN 7.5' LEASE NUMBER
SURFACE OWNER JAMES DANIEL WHITE, JR. & NEIL A. BROWN ACREAGE ASSESSED 569 OF 671.17
OIL &GAS ROYALTY OWNER Z. FLANAGAN HEIRS & ASSIGNS LEASE ACREAGE 570±
PROPOSED WORK: DRILL ___ CONVERT ___ DRILL DEEPER ___ REDRILL ___ FRACTURE OR STIMULATE ___ PLUG OFF OLD FORMATION ___
PERFORATE NEW FORMATION ___ OTHER PHYSICAL CHANGE (SPECIFY) PLUG & ABANDON
PLUG&ABANDON X CLEAN OUT &REPLUG ___
TARGET FORMATION INJUN SAND ESTIMATED DEPTH 1,782'
WELL OPERATOR JAY-BEE PRODUCTION CO. DESIGNATED AGENT RANDY BRODA
ADDRESS 1720 ROUTE 22 EAST UNION, NJ 07083 ADDRESS RT.1 BOX 5 CAIRO, WV 26337

COUNTY NAME
PERMIT

A.R.L.S

4708507624 P

**JAY-BEE OIL & GAS, INC.**

March 19, 2014

Permitting Office
Office of Oil and Gas
West Virginia Dept. of Environmental Protection
601 57th Street SE
Charleston, WV 25304

RE: Flanagan 10 Plugging Permit

Justin:

Included in this packet is the updated plat for the Flanagan 10 plugging permit, with accurate coordinates.

If you would have any questions concerning this matter, please feel free to contact our office at the numbers listed below.

Sincerely,

Shane Dowell
Office Manager

RECEIVED
Office of Oil and Gas

MAR 21 2014

WV Department of
Environmental Protection

*3570 Shields Hill Rd, Cairo, WV 26337 ▪ Phone 304-628-3111 ▪ Fax 304-628-3119*