west virginia department of environmental protection

Office of Oil and Gas
601 57th Street SE
Charleston, WV 25304
(304) 926-0450
(304) 926-0452 fax

Earl Ray Tomblin, Governor
Randy C. Huffman, Cabinet Secretary
www.dep.wv.gov

July 22, 2016

WELL WORK PERMIT

Horizontal 6A Well

This permit, API Well Number: 47-9502361, issued to ANTERO RESOURCES CORPORATION, is evidence of permission granted to perform the specified well work at the location described on the attached pages and located on the attached plat, subject to the provisions of Chapter 22 of the West Virginia Code of 1931, as amended, and all rules and regulations promulgated thereunder, and to all conditions and provisions outlined in the pages attached hereto. Notification shall be given by the operator to the Oil and Gas Inspector at least 24 hours prior to the construction of roads, locations, and/or pits for any permitted work. In addition, the well operator shall notify the same inspector 24 hours before any actual well work is commenced and prior to running and cementing casing. Spills or emergency discharges must be promptly reported by the operator to 1-800-642-3074 and to the Oil and Gas inspector.

Please be advised that form WR-35, Well Operators Report of Well Work is to be submitted to this office within 90 days completion of permitted well work, as should form WR-34 Discharge Monitoring Report within 30 days of discharge of pits, if applicable. Failure to abide by all statutory and regulatory provisions governing all duties and operations hereunder may result in suspension or revocation of this permit and, in addition, may result in civil and/or criminal penalties being imposed upon the operators.

In addition to the applicable requirements of this permit, and the statutes and rules governing oil and gas activity in WV, this permit may contain specific conditions which must be followed. Permit conditions are attached to this cover letter.

Per 35CSR-4-5.2.g this permit will expire in two (2) years from the issue date unless permitted well work is commenced. If there are any questions, please feel free to contact me at (304) 926-0499 ext. 1654.

James Martin
Chief

Operator's Well No: DEULLEY UNIT 3H
Farm Name: MONROE, EDNA
API Well Number: 47-9502361
Permit Type: Horizontal 6A Well
Date Issued: 07/22/2016

Promoting a healthy environment.

API Number: _____

PERMIT CONDITIONS

West Virginia Code § 22-6A-8(d) allows the Office of Oil and Gas to place specific conditions upon this permit. Permit conditions have the same effect as law. Failure to adhere to the specified permit conditions may result in enforcement action.

4709502361

CONDITIONS

1. This proposed activity may require permit coverage from the United States Army Corps of Engineers (USACE). Through this permit, you are hereby being advised to consult with USACE regarding this proposed activity.

2. If the operator encounters an unanticipated void, or an anticipated void at an unanticipated depth, the operator shall notify the inspector within 24 hours. Modifications to the casing program may be necessary to comply with W. Va. Code § 22-6A-5a (12), which requires drilling to a minimum depth of thirty feet below the bottom of the void, and installing a minimum of twenty (20) feet of casing. Under no circumstance should the operator drill more than one hundred (100) feet below the bottom of the void or install less than twenty (20) feet of casing below the bottom of the void.

3. When compacting fills, each lift before compaction shall not be more than 12 inches in height, and the moisture content of the fill material shall be within limits as determined by the Standard Proctor Density test of the actual soils used in specific engineered fill, ASTM D698, Standard Test Method for Laboratory Compaction Characteristics of Soil Using Standard Effort, to achieve 95 % compaction of the optimum density. Each lift shall be tested for compaction, with a minimum of two tests per lift per acre of fill. All test results shall be maintained on site and available for review.

4. Operator shall install signage per § 22-6A-8g (6) (B) at all source water locations included in their approved water management plan within 24 hours of water management plan activation.

5. Oil and gas water supply wells will be registered with the Office of Oil and Gas and all such wells will be constructed and plugged in accordance with the standards of the Bureau for Public Health set forth in its Legislative rule entitled *Water Well Regulations,* 64 C.S.R. 19. Operator is to contact the Bureau of Public Health regarding permit requirements. In lieu of plugging, the operator may transfer the well to the surface owner upon agreement of the parties. All drinking water wells within fifteen hundred feet of the water supply well shall be flow tested by the operator upon request of the drinking well owner prior to operating the water supply well.

6. Pursuant to the requirements pertaining to the sampling of domestic water supply wells/springs the operator shall, no later than thirty (30) days after receipt of analytical data provide a written copy to the Chief and any of the users who may have requested such analyses.

7. If any explosion or other accident causing loss of life or serious personal injury occurs in or about a well or well work on a well, the well operator or its contractor shall give notice, stating the particulars of the explosion or accident, to the oil and gas inspector and the Chief, within 24 hours of said accident.

8. During the casing and cementing process, in the event cement does not return to the surface, the oil and gas inspector shall be notified within 24 hours.

9. The operator shall provide to the Office of Oil and Gas the dates of each of the following within 30 days of their occurrence: completion of construction of the well pad, commencement of drilling, cessation of drilling, completion of any other permitted well work, and completion of the well. Such notice shall be provided by sending an email to DEPOOGNotify@wv.gov.

WW-6AW
(1-12)

API NO. 47- 095 -
OPERATOR WELL NO. Deuley Unit 3H
Well Pad Name: Edna Monroe Pad

STATE OF WEST VIRGINIA
DEPARTMENT OF ENVIRONMENTAL PROTECTION, OFFICE OF OIL AND GAS

VOLUNTARY STATEMENT OF NO OBJECTION

Instructions to Persons Named on Page WW-6A
The well operator named on page WW-6A is applying for a permit from the State of West Virginia to conduct oil or gas well work. Well work permits are valid for twenty-four (24) months. Please contact the listed well operator and the Office of Oil and Gas if you do not own any interest in the listed surface tract.

Comment and Waiver Provisions
Pursuant to West Virginia Code § 22-6A-11(a), all persons described in subsection (b), section ten of this article may file written comments with the secretary as to the location or construction of the applicant's proposed well work within thirty days after the application is filed with the secretary.

4709502361

Pursuant to West Virginia Code § 22-6A-8(b) No permit may be issued less than thirty days after the filing date of the application for any well work except plugging or replugging; and no permit for plugging or replugging may be issued less than five days after the filing date of the application except a permit for plugging or replugging a dry hole: *Provided,* That if the applicant certifies that all persons entitled to notice of the application under the provisions of subsection (b), section ten of this article have been served in person or by certified mail, return receipt requested, with a copy of the well work application, including the erosion and sediment control plan, if required, and the well plat, and further files written statements of no objection by all such persons, the secretary may issue the well work permit at any time.

VOLUNTARY STATEMENT OF NO OBJECTION

I, _____, hereby state that I have read the Instructions to Persons Named on Page WW-6A and the associated provisions listed above, and that I have received copies of a Notice of Application, an Application for a Well Work Permit on Form WW-6A and attachments consisting of pages one (1) through _____, including the erosion and sediment control plan, if required, and the well plat, all for proposed well work on the tract of land as follows:

State:	West Virginia	UTM NAD 83	Easting:	510,915m
County:	Tyler		Northing:	4,363,702m
District:	Centerville	Public Road Access:		CR 48
Quadrangle:	Shirley 7.5'	Generally used farm name:		Edna Monroe
Watershed:	Headwaters Middle Island Creek			

I further state that I have no objection to the planned work described in these materials, and I have no objection to a permit being issued on those materials.

*Please check the box that applies	FOR EXECUTION BY A NATURAL PERSON
☐ SURFACE OWNER	Signature: _____
☐ SURFACE OWNER (Road and/or Other Disturbance)	Print Name: _____
☐ SURFACE OWNER (Impoundments/Pits)	Date: _____
☐ COAL OWNER OR LESSEE	FOR EXECUTION BY A CORPORATION, ETC.
☐ COAL OPERATOR	Company: _____
☐ WATER PURVEYOR	By: _____
☐ OPERATOR OF ANY NATURAL GAS STORAGE FIELD	Its: _____
	Signature: _____
	Date: _____

Received
Office of Oil & Gas
MAY 13 2016

Oil and Gas Privacy Notice:
The Office of Oil and Gas processes your personal information, such as name, address and telephone number, as part of our regulatory duties. Your personal information may be disclosed to other State agencies or third parties in the normal course of business or as needed to comply with statutory or regulatory requirements, including Freedom of Information Act requests. Our office will appropriately secure your personal information. If you have any questions about our use or your personal information, please contact DEP's Chief Privacy Officer at depprivacyofficer@wv.gov.

470950
4709502361

WW-6B
(04/15)

API NO. 47-095 -
OPERATOR WELL NO. Deulley Unit 3H
Well Pad Name: Edna Monroe Pad

5/13

4709502361

STATE OF WEST VIRGINIA
DEPARTMENT OF ENVIRONMENTAL PROTECTION, OFFICE OF OIL AND GAS
WELL WORK PERMIT APPLICATION

1) Well Operator: Antero Resources Corporat | 494507062 | 095 - Tyler | Centervill | Shirley 7.5'
Operator ID | County | District | Quadrangle

2) Operator's Well Number: Deulley Unit 3H Well Pad Name: Edna Monroe Pad

3) Farm Name/Surface Owner: Edna Monroe Public Road Access: CR 48

4) Elevation, current ground: 1060' Elevation, proposed post-construction: 1044'

5) Well Type (a) Gas X Oil ____ Underground Storage ____
Other ____
(b)If Gas Shallow X Deep ____
Horizontal X

JS 6/2/16 DMH 6/2/16

6) Existing Pad: Yes or No No

7) Proposed Target Formation(s), Depth(s), Anticipated Thickness and Expected Pressure(s):
Marcellus Shale: 6800' TVD, Anticipated Thickness- 55 feet, Associated Pressure- 2800#

RECEIVED
Office of Oil and Gas
JUN 06 2016
WV Department of
Environmental Protection

8) Proposed Total Vertical Depth: 6800' TVD

9) Formation at Total Vertical Depth: Marcellus Shale

10) Proposed Total Measured Depth: 18,700'

11) Proposed Horizontal Leg Length: 10,995'

12) Approximate Fresh Water Strata Depths: 24', 111', 225', 399'

13) Method to Determine Fresh Water Depths: Offset well records. Depths have been adjusted according to surface elevations.

14) Approximate Saltwater Depths: 525', 1539', 2180'

15) Approximate Coal Seam Depths: 114'

16) Approximate Depth to Possible Void (coal mine, karst, other): None Anticipated

17) Does Proposed well location contain coal seams directly overlying or adjacent to an active mine? Yes ____ No X

(a) If Yes, provide Mine Info: Name: ____
Depth: ____
Seam: ____
Owner: ____

RECEIVED
Office of Oil and Gas
JUN 06 2016
WV Department of
Environmental Protection

4709502361

WW-6B
(04/15)

API NO. 47- 095 -
OPERATOR WELL NO. Deulley Unit 3H
Well Pad Name: Edna Monroe Pad

18) **CASING AND TUBING PROGRAM**

TYPE	Size (in)	New or Used	Grade	Weight per ft. (lb/ft)	FOOTAGE: For Drilling (ft)	INTERVALS: Left in Well (ft)	CEMENT: Fill-up (Cu. Ft.)/CTS
Conductor	20"	New	H-40	94#	75'	75'	CTS, 205 Cu. Ft.
Fresh Water	13-3/8"	New	J-55/H-40	54.5#/48#	450'	450' *see #19	CTS, 625 Cu. Ft.
Coal	9-5/8"	New	J-55	36#	2450'	2450'	CTS, 998 Cu. Ft.
Intermediate							
Production	5-1/2"	New	P-110	20#	18,700'	18,700'	4750 Cu. Ft.
Tubing	2-3/8"	New	N-80	4.7#		7100'	
Liners							

JS 6/2/16 DM 6/2/16 4709502361

TYPE	Size (in)	Wellbore Diameter (in)	Wall Thickness (in)	Burst Pressure (psi)	Anticipated Max. Internal Pressure (psi)	Cement Type	Cement Yield (cu. ft./k)
Conductor	30"	24"	0.438"	1530	50	Class A	1.18
Fresh Water	13-3/8"	17-1/2"	0.38"/0.33"	2730/1730	1000	Class A	1.18
Coal	9-5/8"	12-1/4"	0.352"	3520	1500	Class A	1.18
Intermediate							
Production	5-1/2"	8-3/4" & 8-1/2"	0.361"	12,630	2500	Lead-H/POZ & Tail - H	H/POZ-1.44 & H-1.8
Tubing	2-3/8"	4.778"	0.19"	11,200			
Liners							

RECEIVED
Office of Oil and Gas
JUN 06 2016
WV Department of
Environmental Protection

PACKERS

Kind:	N/A			
Sizes:	N/A			
Depths Set:	N/A			

WW-6B
(10/14)

API NO. 47- 095 -
OPERATOR WELL NO. Deuley Unit 3H
Well Pad Name: Edna Monroe Pad

4709502361

19) Describe proposed well work, including the drilling and plugging back of any pilot hole:

Drill, perforate, fracture a new horizontal shallow well and complete Marcellus Shale.
*Antero will be air drilling the fresh water string which makes it difficult to determine when freshwater is encountered, therefore we have built in a buffer for the casing setting depth which helps to ensure that all fresh water zones are covered.

JS 6/2/16 DMV 6/2/16

20) Describe fracturing/stimulating methods in detail, including anticipated max pressure and max rate:

Antero plans to pump Slickwater into the Marcellus Shale formation in order to ready the well for production. The fluid will be comprised of approximately 99 percent water and sand, with less than 1 percent special-purpose additives as shown in the attached "List of Anticipated Additives Used for Fracturing or Stimulating Well."

Anticipated Max Pressure - 9300 lbs
Anticipated Max Rate - 80 bpm

21) Total Area to be disturbed, including roads, stockpile area, pits, etc., (acres): 26.44 acres

22) Area to be disturbed for well pad only, less access road (acres): 7.95 acres

23) Describe centralizer placement for each casing string:

Conductor: no centralizers
Surface Casing: one centralizer 10' above the float shoe, one on the insert float collar and one every 4th joint spaced up the hole to surface.
Intermediate Casing: one centralizer above float joint, one centralizer 5' above float collar and one every 4th collar to surface.
Production Casing: one centralizer at shoe joint and one every 3 joints to top of cement in intermediate casing.

RECEIVED
Office of Oil and Gas
JUN 06 2016
WV Department of
Environmental Protection

24) Describe all cement additives associated with each cement type:

Conductor: no additives, Class A cement.
Surface: Class A cement with 2-3% calcium chloride
Intermediate: Class A cement with 1/4 lb of flake, 5 gallons of clay treat
Production: Lead cement- 50/50 Class H/Poz + 1.5% salt + 1% C-45 + 0.5% C-16a + 0.2% C-12 + 0.45% C-20 + 0.05% C-51
Production: Tail cement- Class H + 45 PPS Calcium Carbonate + 1.0% FL-160 + 0.2% ACGB-47 + 0.05% ACSA-51 + 0.2% ACR-20

25) Proposed borehole conditioning procedures:

Conductor: blowhole clean with air, run casing, 10 bbls fresh water.
Surface: blowhole clean with air, trip to conductor shoe, trip to bottom, blowhole clean with air, trip out, run casing, circulate pipe capacity + 40 bbls fresh water followed by 25 bbls bentonite mud, 10 bbls fresh water spacer.
Intermediate: blowhole clean with air, trip to surface casing shoe, trip to bottom, blowhole clean with air, trip out, run casing, circulate 40 bbls brine water followed by 10 bbls fresh water and 25 bbls bentonite mud, pump 10 bbls fresh water.
Production: circulate with 14 lb/gal NaCl mud, trip to middle of lateral, circulate, pump high viscosity sweep, trip to base of curve, pump high viscosity sweep, trip to top of curve, trip to bottom, circulate, pump high viscosity sweep, trip out, run casing, circulate 10 bbls fresh water, pump 48 bbls barite pill, pump 10 bbls fresh water followed by 48 bbls mud flush and 10 bbls water.

*Note: Attach additional sheets as needed.

								http://www.wvgs.wvnet.edu/oginfo/pipeline/pipeline2.asp?txtsearchapi=		
UWI (APINum)	Well Name	Well Number	Operator	Hist Oper	ELEV_GR	TD	TD(SSTVD)	Perfs	HYPERLINK	Producing Zones not Perforated
47095019320000	ADKINS	3	TEXAS KEYSTONE INC	SANCHO OIL & GAS	1086	6600	-5514	5046' - 5050' (Benson), 6536' - 6582' (Marcellus)	WVGES	NA
47095019330000	ADKINS	4	TEXAS KEYSTONE INC	SANCHO OIL & GAS	916	6422	-5506	4853' - 4857' (Benson)	WVGES	NA
47095019960000	SPENCER	6	TEXAS KEYSTONE INC	TEXAS KEYSTONE INC	747	6314	-5567	4714' - 4718' (Benson), 6240' - 6286' (Marcellus)	WVGES	NA
47095019510000	SPENCER DENNIS L	2	TEXAS KEYSTONE INC	SANCHO OIL & GAS	728	6280	-5552	4303' - 4306' (Benson), 6196' - 6236' (Marcellus)	WVGES	NA
47095007000001	NOLAN	2	SANCHO OIL & GAS	SANCHO OIL & GAS	1159	5375	-4216	5123' - 5127' (Benson)	WVGES	NA
47095013550000	WILCOX EMORY	1	PARDEE MINERALS LLC	COASTAL CORP THE	985	5372	-4387	4940' - 4945' (Benson)	WVGES	NA
47095013670000	ASH-LANTZ	4	PARDEE MINERALS LLC	COASTAL CORP THE	1102	5314	-4212	5074' - 5080' (Benson)	WVGES	NA
47095013600000	WILCOX EMORY	3	PARDEE MINERALS LLC	COASTAL CORP THE	1103	5304	-4201	5084' - 5090' (Benson)	WVGES	NA
47095018400000	TALLMAN TIMOTHY	2A	TEXAS KEYSTONE INC	SANCHO OIL & GAS	1121	5282	-4161	4676' - 4679' (Riley), 5068' - 5074' (Benson)	WVGES	NA
47095018280000	NOLAN CARL	2	TEXAS KEYSTONE INC	SANCHO OIL & GAS	1102	5262	-4160	5046' - 5052' (Benson)	WVGES	NA
47095017570000	MEREDITH	4	TEXAS KEYSTONE INC	SANCHO OIL & GAS	1100	5225	-4125	3651' - 3684' (Riley), 5052' - 5058' (Benson)	WVGES	NA
47095017520000	TALLMAN PHILLIP	1	TEXAS KEYSTONE INC	SANCHO OIL & GAS	1100	5210	-4110	4047' - 4070 (Undetermined), 5043' - 5047' (Benson)	WVGES	NA
47095007020001	NOLAN CARL W	4	SANCHO OIL & GAS	SANCHO OIL & GAS	1021	5206	-4185	1988' - 2026' (Big Injun), 4974' - 4978' (Benson)	WVGES	NA
47095017550000	MEREDITH RUTH	10	TEXAS KEYSTONE INC	SANCHO OIL & GAS	1065	5200	-4135	5020' - 5024' (Benson)	WVGES	NA
47095019000000	NOLAN BAKER	6	TEXAS KEYSTONE INC	SANCHO OIL & GAS	1045	5196	-4151	4598' - 4608' (Riley), 5002' - 5008' (Benson)	WVGES	NA
47095017180000	ADKINS	1	TEXAS KEYSTONE INC	SANCHO OIL & GAS	1100	5193	-4093	5049' - 5052' (Benson)	WVGES	NA
47095017190000	ADKINS	2	TEXAS KEYSTONE INC	SANCHO OIL & GAS	1100	5190	-4090	5067' - 5070' (Benson)	WVGES	NA
47095012900000	CLELLAND PAUL	3	PARDEE MINERALS LLC	COASTAL CORP THE	955	5183	-4228	2202' (Big Injun), 4928' - 4933' (Benson)	WVGES	NA
47095017540000	MEREDITH RUTH	5	TEXAS KEYSTONE INC	SANCHO OIL & GAS	1040	5180	-4140	4600' - 4634' (Riley), 5006' - 5012' (Benson)	WVGES	NA
47095017200000	MEREDITH RUTH	2	TEXAS KEYSTONE INC	SANCHO OIL & GAS	1060	5180	-4120	5022' - 5025' (Benson)	WVGES	NA
47095007030001	NOLAN	5	SANCHO OIL & GAS	SANCHO OIL & GAS	1030	5178	-4148	2978' - 3130' (Gordon), 4980' - 4984' (Benson)	WVGES	NA
47095018290000	NOLAN CARL	5	TEXAS KEYSTONE INC	SANCHO OIL & GAS	1044	5174	-4130	4992' - 4997' (Benson)	WVGES	NA
47095017900000	MEREDITH	6	TEXAS KEYSTONE INC	SANCHO OIL & GAS	1000	5160	-4160	4527' - 4547' (Riley), 4931' - 4935' (Benson)	WVGES	NA
47095007010001	NOLAN	3	SANCHO OIL & GAS	SANCHO OIL & GAS	981	5156	-4175	2990' - 3115' (Gordon) - 4946' - 4950' (Benson)	WVGES	NA
47095017530000	DEULLEY RICHARD E	4	TEXAS KEYSTONE INC	SANCHO OIL & GAS	1000	5150	-4150	4979' - 4985' (Benson)	WVGES	NA
47095017880000	NOLAN CARL	3	TEXAS KEYSTONE INC	SANCHO OIL & GAS	951	5136	-4185	4930' - 4933' (Benson)	WVGES	NA
47095018330000	SPENCER DENNIS L JR	5	TEXAS KEYSTONE INC	SANCHO OIL & GAS	973	5132	-4159	4552' - 4554' (Riley), 4926' - 4931' (Benson)	WVGES	NA
47095017560000	SPENCER DENNIS L JR	3	TEXAS KEYSTONE INC	SANCHO OIL & GAS	990	5130	-4140	4541' - 4574' (Riley), 4946' - 4954' (Benson)	WVGES	NA
47095017220000	NOLAN CARL W	6	TEXAS KEYSTONE INC	SANCHO OIL & GAS	1008	5097	-4089	1982' - 4979' (Benson, top possibly 4982')	WVGES	NA
47095013570000	LEASEBURG FORREST	1	PARDEE MINERALS LLC	COASTAL CORP THE	919	5090	-4171	4897' - 4902' (Benson)	WVGES	NA
47095017210000	MEREDITH RUTH	3	TEXAS KEYSTONE INC	SANCHO OIL & GAS	990	5078	-4088	4971' - 4974' (Benson)	WVGES	NA
47095006990002	NOLAN CARL W	1	SANCHO OIL & GAS	SANCHO OIL & GAS	891	5054	-4163	1862' - 1968' (Keener), 4848' - 4852' (Benson)	WVGES	NA

4709502361

47095013510000	TENNANT ROBERT	2	CONSOL GAS COMPANY	ANVIL OIL COMPANY	924	5034	-4110	4468' - 4498' (Riley), 4873' - 4883' (Benson)	WVGES	NA
47095012860000	TENNANT ROBERT	1	PARDEE MINERALS LLC	COASTAL CORP THE	826	4988	-4162	4269' - 4413 (Riley), 4784' - 4794' (Benson)	WVGES	NA
47095017920000	MEREDITH RUTH	9	TEXAS KEYSTONE INC	SANCHO OIL & GAS	785	4958	-4173	4346' - 4379' (Riley) - 4748' - 4752' (Benson)	WVGES	NA
47095017020000	ASH CARL	2	CONSOL GAS COMPANY	DOMINION EXPL&PROD	731	4922	-4191	4318' - 4352' (Riley), 4727' - 4733' (Benson)	WVGES	NA
47095013240000	SPENCER DENNIS	1	SANCHO OIL & GAS	SANCHO OIL & GAS	711	4903	-4192	4298' - 4329' (Riley), 4708' - 4711' (Benson)	WVGES	NA
47095007240000	ASH CARL W ETAL	3	BOWYER DAVID	QUAKER STATE OIL RFG	737	4895	-4158	4708' - 4714' (Benson)	WVGES	NA
47095018300000	MEREDITH RUTH	11	TEXAS KEYSTONE INC	SANCHO OIL & GAS	731	4890	-4159	4275' - 4281' (Riley), 4683' - 4689' (Benson)	WVGES	NA
47095013300000	MEREDITH RUTH	1	SANCHO OIL & GAS	SANCHO OIL & GAS	731	4849	-4118	4308' - 4717' (Lower Huron - Java)	WVGES	NA
47095014210000	BURNELL WELLS	3	PARDEE GAS	PARDEE GAS	1103	4390	-3287	NA	WVGES	NA
47095021290000	BOWYER DAVID	1	BATTLES ENERGY	BATTLES ENERGY	725	2711	-1986	1724' - 2016' (Big Injun-Weir), 2204' - 2210' (Berea ss)	WVGES	NA
47095018310000	TALLMAN TIMOTHY	2	TEXAS KEYSTONE INC	SANCHO OIL & GAS	1127	2360	-1233	NA	WVGES	NA
47095004190000	HIRAM SWEENEY	1	QUAKER STATE OIL RFG	QUAKER STATE OIL RFG	822	2022	-1200	NA	WVGES	NA
47095004070000	ASH ETAL	1	BOWYER DAVID	QUAKER STATE OIL RFG	815	1778	-963	1774' - 1778' (Big Injun)	WVGES	NA

4709502361

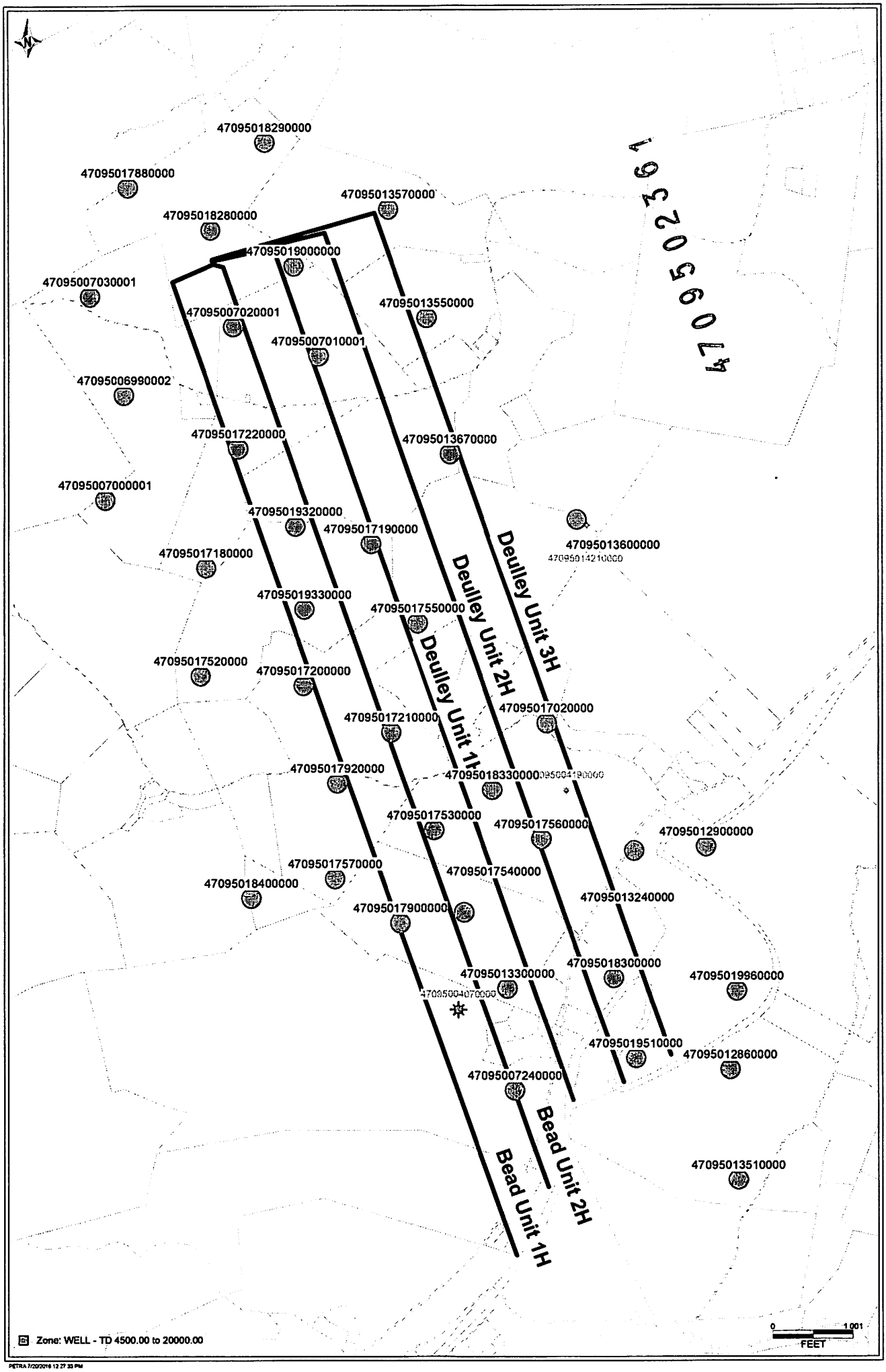

47095018290000
47095017880000
47095013570000
47095018280000
47095019000000
47095007030001
47095007020001
47095013550000
47095007010001
47095006990002
47095017220000
47095013670000
47095007000001
47095019320000
47095017190000
47095013600000
47095017180000
47095019330000
47095017550000
47095017520000
47095017200000
47095017020000
47095017210000
47095017920000
47095018330000
47095017530000
47095017560000
47095012900000
47095017570000
47095017540000
47095018400000
47095013240000
47095017900000
47095018300000
47095013300000
47095019960000
47095019510000
47095012860000
47095007240000
47095013510000
Deulley Unit 3H
Deulley Unit 2H
Deulley Unit 1H
Bead Unit 2H
Bead Unit 1H
47095023 61
Zone: WELL - TD 4500.00 to 20000.00
0
1,001
FEET

WW-9
(2/15)

4709502361

API Number 47 - 095 -
Operator's Well No. Deulley Unit 3H

STATE OF WEST VIRGINIA
DEPARTMENT OF ENVIRONMENTAL PROTECTION
OFFICE OF OIL AND GAS

4709502361

FLUIDS/ CUTTINGS DISPOSAL & RECLAMATION PLAN

Operator Name Antero Resources Corporation OP Code 494507062

Watershed (HUC 10) Headwaters Middle Island Creek Quadrangle Shirley 7.5'

Do you anticipate using more than 5,000 bbls of water to complete the proposed well work? Yes ☑ No ☐

Will a pit be used? Yes ☐ No ☑

If so, please describe anticipated pit waste: No pit will be used at this site (Drilling and Flowback Fluids will be stored in tanks. Cuttings will be tanked and hauled off site.

Will a synthetic liner be used in the pit? Yes ☐ No ☑ If so, what ml.? N/A

JS 6/2/16

Proposed Disposal Method For Treated Pit Wastes:

- ____ Land Application
- ■ Underground Injection (UIC Permit Number *UIC Permit # will be provided on Form WR-34)
- ■ Reuse (at API Number Future permitted well locations when applicable. API# will be provided on Form WR-34)
- ■ Off Site Disposal (Supply form WW-9 for disposal location) (Meadowfill Landfill Permit #SWF-1032-98) Northwestern Landfill Permit #SWF-1025/ WV0109410
- ____ Other (Explain ____

DMH 6/2/16

Will closed loop system be used? If so, describe: Yes

Drilling medium anticipated for this well (vertical and horizontal)? Air, freshwater, oil based, etc. Surface - Air/Freshwater, Intermediate - Dust/Stiff Foam, Production - Water Based Mud

-If oil based, what type? Synthetic, petroleum, etc. N/A

Additives to be used in drilling medium? Please See Attachment

Drill cuttings disposal method? Leave in pit, landfill, removed offsite, etc. Stored in tanks, removed offsite and taken to landfill.

-If left in pit and plan to solidify what medium will be used? (cement, lime, sawdust) N/A

-Landfill or offsite name/permit number? Meadowfill Landfill (Permit #SWF-1032-98), Northwestern Landfill (Permit # SWF-1025/WV0109410)

Permittee shall provide written notice to the Office of Oil and Gas of any load of drill cuttings or associated waste rejected at any West Virginia solid waste facility. The notice shall be provided within 24 hours of rejection and the permittee shall also disclose where it was properly disposed.

I certify that I understand and agree to the terms and conditions of the GENERAL WATER POLLUTION PERMIT issued on August 1, 2005, by the Office of Oil and Gas of the West Virginia Department of Environmental Protection. I understand that the provisions of the permit are enforceable by law. Violations of any term or condition of the general permit and/or other applicable law or regulation can lead to enforcement action.

I certify under penalty of law that I have personally examined and am familiar with the information submitted on this application form and all attachments thereto and that, based on my inquiry of those individuals immediately responsible for obtaining the information, I believe that the information is true, accurate, and complete. I am aware that there are significant penalties for submitting false information, including the possibility of fine or imprisonment.

Company Official Signature

Company Official (Typed Name) Cole Kilstrom

Company Official Title Environmental & Regulatory Manager

NATALIE KOMP
NOTARY PUBLIC
STATE OF COLORADO
NOTARY ID # 20144028170
MY COMMISSION EXPIRES JULY 18, 2018

Subscribed and sworn before me this 11th day of May, 2016

Natalie Komp Notary Public

My commission expires July 18, 2018

RECEIVED
Office of Oil and Gas
JUN 06 2016
WV Department of Environmental Protection

4709502361

Form WW-9

Operator's Well No. Deulley Unit 3H

Antero Resources Corporation

Proposed Revegetation Treatment: Acres Disturbed 26.44 acres Prevegetation pH _____

Lime 2-3 Tons/acre or to correct to pH 6.5

Fertilizer type Hay or straw or Wood Fiber (will be used where needed)

Fertilizer amount 500 lbs/acre

Mulch 2-3 Tons/acre

4709502361

Temporary Construction Access (1.06) + Access Road "A" (5.76) + Access Road "B" (0.70) + Staging Area (0.28) + Well Pad (7.95) + Water Containment Pad (2.61) + Excess/Top Soil Material Stockpiles (8.08) = 26.44 Acres

Seed Mixtures

Temporary		Permanent	
Seed Type	lbs/acre	Seed Type	lbs/acre
Annual Ryegrass	40	Crownvetch	10-15
See attached Table IV-3 for additional seed type (Edna Monroe Pad Design Page 23)		Tall Fescue	30
		See attached Table IV-4A for additional seed type (Edna Monroe Pad Design Page 23)	
*or type of grass seed requested by surface owner		*or type of grass seed requested by surface owner	

Attach:
Drawing(s) of road, location, pit and proposed area for land application (unless engineered plans including this info have been provided)

Photocopied section of involved 7.5' topographic sheet.

RECEIVED
Office of Oil and Gas
JUN 06 2016
WV Department of
Environmental Protection

Plan Approved by: _____

Comments: _____

Title: Oil & Gas Inspector Date: 6/2/16

Field Reviewed? (X) Yes ( ) No

Form WW-9 Additives Attachment

4709502361

SURFACE INTERVAL

1. Fresh Water
2. Soap –Foamer AC
3. Air

INTERMEDIATE INTERVAL

STIFF FOAM RECIPE:

1) 1 ppb Soda Ash / Sodium Carbonate-Alkalinity Control Agent
2) 1 ppb Conqor 404 (11.76 ppg) / Corrosion Inhibitor
3) 4 ppb KLA-Gard (9.17 ppg) / Amine Acid Complex-Shale Stabilizer
4) 1ppb Mil Pac R / Sodium Carboxymethylcellulose-Filtration Control Agent
5) 12 ppb KCL / Potassium Chloride-inorganic Salt
6) Fresh Water 80 bbls
7) Air

PRODUCTION INTERVAL

1. Alpha 1655
   Salt Inhibitor
2. Mil-Carb
   Calcium Carbonate
3. Cottonseed Hulls
   Cellulose-Cottonseed Pellets – LCM
4. Mil-Seal
   Vegetable, Cotton & Cellulose-Based Fiber Blend – LCM
5. Clay-Trol
   Amine Acid Complex – Shale Stabilizer
6. Xan-Plex
   Viscosifier For Water Based Muds
7. Mil-Pac (All Grades)
   Sodium Carboxymethylcellulose – Filtration Control Agent
8. New Drill
   Anionic Polyacrylamide Copolymer Emulsion – Shale Stabilizer
9. Caustic Soda
   Sodium Hydroxide – Alkalinity Control
10. Mil-Lime
    Calcium Hydroxide – Lime
11. LD-9
    Polyether Polyol – Drilling Fluid Defoamer
12. Mil Mica
    Hydro-Biotite Mica – LCM

Received
Office of Oil & Gas
MAY 13 2016

13. Escaid 110
    Drilling Fluild Solvent – Aliphatic Hydrocarbon
14. Ligco
    Highly Oxidized Leonardite – Filteration Control Agent
15. Super Sweep
    Polypropylene – Hole Cleaning Agent
16. Sulfatrol K
    Drilling Fluid Additive – Sulfonated Asphalt Residuum
17. Sodium Chloride, Anhydrous
    Inorganic Salt
18. D-D
    Drilling Detergent – Surfactant
19. Terra-Rate
    Organic Surfactant Blend
20. W.O. Defoam
    Alcohol-Based Defoamer
21. Perma-Lose HT
    Fluid Loss Reducer For Water-Based Muds
22. Xan-Plex D
    Polysaccharide Polymer – Drilling Fluid Viscosifier
23. Walnut Shells
    Ground Cellulosic Material – Ground Walnut Shells – LCM
24. Mil-Graphite
    Natural Graphite – LCM
25. Mil Bar
    Barite – Weighting Agent
26. X-Cide 102
    Biocide
27. Soda Ash
    Sodium Carbonate – Alkalinity Control Agent
28. Clay Trol
    Amine Acid complex – Shale Stabilizer
29. Sulfatrol
    Sulfonated Asphalt – Shale Control Additive
30. Xanvis
    Viscosifier For Water-Based Muds
31. Milstarch
    Starch – Fluid Loss Reducer For Water Based Muds
32. Mil-Lube
    Drilling Fluid Lubricant

4709502361

Received
Office of Oil & Gas
MAY 13 2016

911 Address
2302 Conaway Run Road
Alma, WV 26320

Well Site Safety Plan
Antero Resources

RECEIVED
Office of Oil and Gas
JUN 06 2016
WV Department of
Environmental Protection

Well Name: **Seckman Unit 1H, Seckman Unit 2H, Seckman Unit 3H, Leaseburg Unit 1H, Leaseburg Unit 2H, Deulley Unit 1H, Deulley Unit 2H, Deully Unit 3H, Bead Unit 1H, Bead Unit 2H**

4 7 0 9 5 0 2 3 6 1

Pad Location: **EDNA MONROE PAD**
Tyler County/Centerville District

6/2/16
Dm H
6/2/16

GPS Coordinates: Lat 39°25'21.45"/Long -80°52'23.44" (NAD83)

Driving Directions:

From Clarksburg: Drive approximately 25 miles on US-50 W. Turn right onto WV-18 N, go 0.6 miles. Turn left onto Davis St/ Old U.S. 50 W, go 0.4 miles. Turn right onto WV-18 N/Sistersville Pike, go 16.7 miles. Turn left onto Conaway Run Rd, go 2.3 miles. Access road will be on your right.

EMERGENCY (24 HOUR) CONTACT 1-800-878-1373

LATITUDE 39°27'30"

11,307'

5,624' TO BOTTOM HOLE
LATITUDE 39°25'00"

7,603' TO BOTTOM HOLE

12,984'

LONGITUDE 80°50'00"

LONGITUDE 80°50'00"

WV NORTH ZONE
GRID NORTH

Antero Resources Corporation
Well No. Deulley Unit 3H

NOTES:
WELL 3H TOP HOLE INFORMATION:
N: 339,032ft E: 1,612,041ft
LAT: 39°25'21.72" LON: 80°52'24.08"
BOTTOM HOLE INFORMATION:
N: 329,150ft E: 1,617,578ft
LAT: 39°23'44.89" LON: 80°51'11.63"
WEST VIRGINIA COORDINATE SYSTEM OF 1927 NORTH ZONE. ZONE WAS DERIVED FROM MEASUREMENTS TAKEN WITH TRIMBLE GEOXT SUBMETER MAPPING GRADE GPS UNIT. PLAT ORIENTATION, CORNER, AND WELL REFERENCE TIE LINES ARE BASED ON GRID NORTH.

(NAD) 83 (UTM) ZONE 17 COORDS:
WELL 3H TOP HOLE INFORMATION:
N: 4,363,702m E: 510,915m
BOTTOM HOLE INFORMATION:
N: 4,360,720m E: 512,653m

PAD LAYOUT
NOT TO SCALE

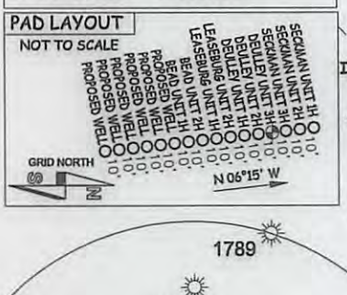

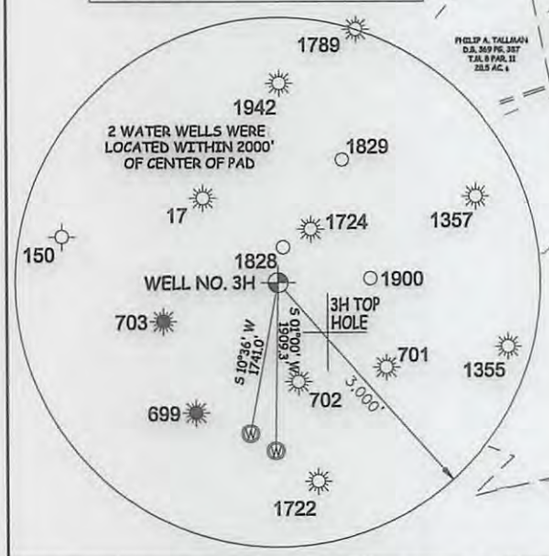

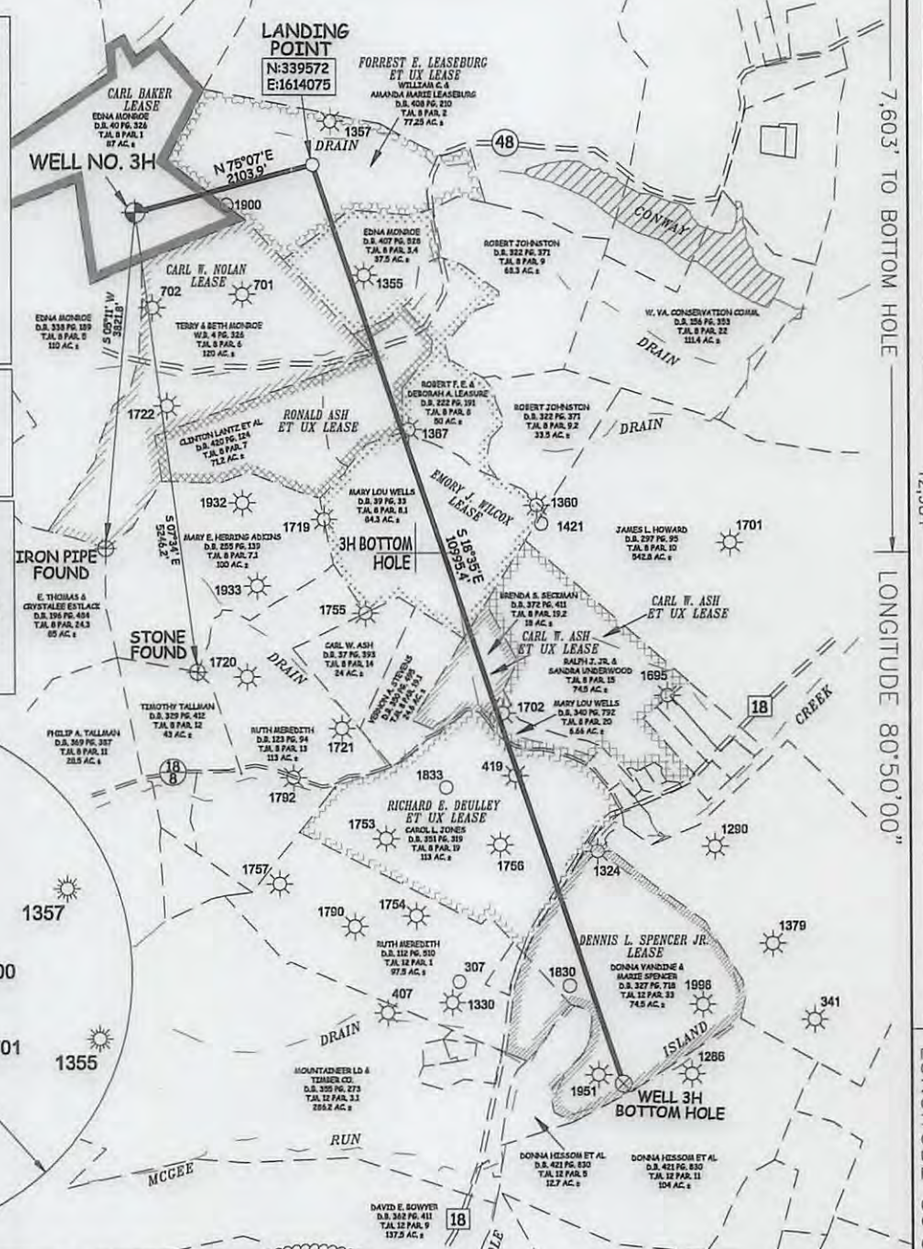

I THE UNDERSIGNED, HEREBY CERTIFY THAT THIS PLAT IS CORRECT TO THE BEST OF MY KNOWLEDGE AND BELIEF AND SHOWS ALL THE INFORMATION REQUIRED BY LAW AND THE RULES ISSUED AND PERSCRIBED BY THE DEPTARTMENT OF ENVIRONMENTAL PROTECTION.

STATE OF WEST VIRGINIA, DIVISION OF ENVIRONMENTAL PROTECTION, OFFICE OF OIL AND GAS

WILLOW LAND SURVEYING PLLC
220 MASONIC AVE. PENNSBORO
WEST VIRGINIA 26415

DOUGLAS R. ROWE
LICENSED
No. 2202
STATE OF WEST VIRGINIA
PROFESSIONAL SURVEYOR

NOTE
NO OCCUPIED DWELLINGS OR BUILDINGS TWO THOUSAND FIVE HUNDRED (2,500) SQUARE FEET OR LARGER USED TO HOUSE OR SHELTER DAIRY CATTLE OR POULTRY HUSBANDRY ARE LOCATED WITHIN SIX HUNDRED TWENTY-FIVE (625) FEET OF THE CENTER OF THE WELL PAD.

JOB # 15-012WA
DRAWING # DEULLEY3H
SCALE 1" = 2000'
MINIMUM DEGREE OF ACCURACY SUBMETER
PROVEN SOURCE OF ELEV. SUBMETER MAPPING GRADE GPS

STATE OF WEST VIRGINIA
DEPARTMENT OF ENERGY
DIVISION OF OIL AND GAS

LEGEND
Surface Owner Boundary Lines +/-
Interior Surface Tracts +/-
Existing Fence
Found monument, as noted

DRR
DOUGLAS R. ROWE P.S. 2202

DATE 09/11/15
OPERATOR'S WELL# DEULLEY UNIT #3H

REFERENCES

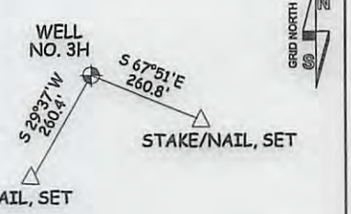

1" = 500'

WELL TYPE: OIL ___ GAS X LIQUID INJECTION ___ WASTE DISPOSAL ___
(IF "GAS") PRODUCTION X STORAGE ___ DEEP ___ SHALLOW X
47 – 095 – 02361 (STATE COUNTY PERMIT)
LOCATION: ELEVATION 1,060' - ORIGINAL 1,044' - PROPOSED WATERSHED HEADWATERS MIDDLE ISLAND CREEK
QUADRANGLE SHIRLEY 7.5' DISTRICT CENTERVILLE COUNTY TYLER
SURFACE OWNER EDNA MONROE ACREAGE 110.32 ACRES +/-
OIL & GAS ROYALTY OWNER CARL BAKER; FORREST E LEASEBURG ET UX; EMORY J. WILCOX; RONAD ASH ET UX; CARL W. ASH ET UX; CARL W. ASH ET UX; RICHARD E DEULLEY ET UX; DENNIS L SPENCER JR
LEASE ACREAGE 87 AC.±; 78 AC±; 168.75 AC±; 72 AC±; 17.4 AC±; 88 AC.±; 113 AC±; 221 AC±
PROPOSED WORK: DRILL X CONVERT ___ DRILL DEEPER ___ REDRILL ___ FRACTURE OR STIMULATE X
PLUG OFF OLD FORMATION ___ PERFORATE NEW FORMATION X OTHER PHYSICAL CHANGE IN WELL (SPECIFY) ___ PLUG & ABANDON ___ CLEAN OUT & REPLUG
TARGET FORMATION MARCELLUS ESTIMATED DEPTH 6,800' TVD 18,700' MD
WELL OPERATOR ANTERO RESOURCES CORP. DESIGNATED AGENT DIANNA STAMPER - CT CORPORATION SYSTEM
ADDRESS 1615 WYNKOOP ST. ADDRESS 5400 D BIG TYLER ROAD
DENVER, CO 80202 CHARLESTON, WV 25313

COUNTY NAME PERMIT

FORM WW-6

LATITUDE 39°27'30" — 11,307'

5,624' TO BOTTOM HOLE
LATITUDE 39°25'00"

7,603' TO BOTTOM HOLE

12,984'

LONGITUDE 80°50'00"

LONGITUDE 80°50'00"

WV NORTH ZONE
GRID NORTH

Antero Resources Corporation
Well No. Deulley Unit 3H

NOTES:
WELL 3H TOP HOLE INFORMATION:
N: 339,032ft E: 1,612,041ft
LAT: 39°25'21.72" LON: 80°52'24.08"
BOTTOM HOLE INFORMATION:
N: 329,150ft E: 1,617,578ft
LAT: 39°23'44.89" LON: 80°51'11.63"
WEST VIRGINIA COORDINATE SYSTEM OF 1927 NORTH ZONE. ZONE WAS DERIVED FROM MEASUREMENTS TAKEN WITH TRIMBLE GEOXT SUBMETER MAPPING GRADE GPS UNIT. PLAT ORIENTATION, CORNER, AND WELL REFERENCE TIE LINES ARE BASED ON GRID NORTH.

(NAD) 83 (UTM) ZONE 17 COORDS:
WELL 3H TOP HOLE INFORMATION:
N: 4,363,702m E: 510,915m
BOTTOM HOLE INFORMATION:
N: 4,360,720m E: 512,653m

PAD LAYOUT
NOT TO SCALE
PROPOSED WELL
PROPOSED WELL
PROPOSED WELL
BEAD UNIT H
LEASEBURG UNIT H
DEULEY UNIT 2H
DEULEY UNIT 3H
SECKMAN UNIT 2H
SECKMAN UNIT 3H
GRID NORTH
N 06°15' W

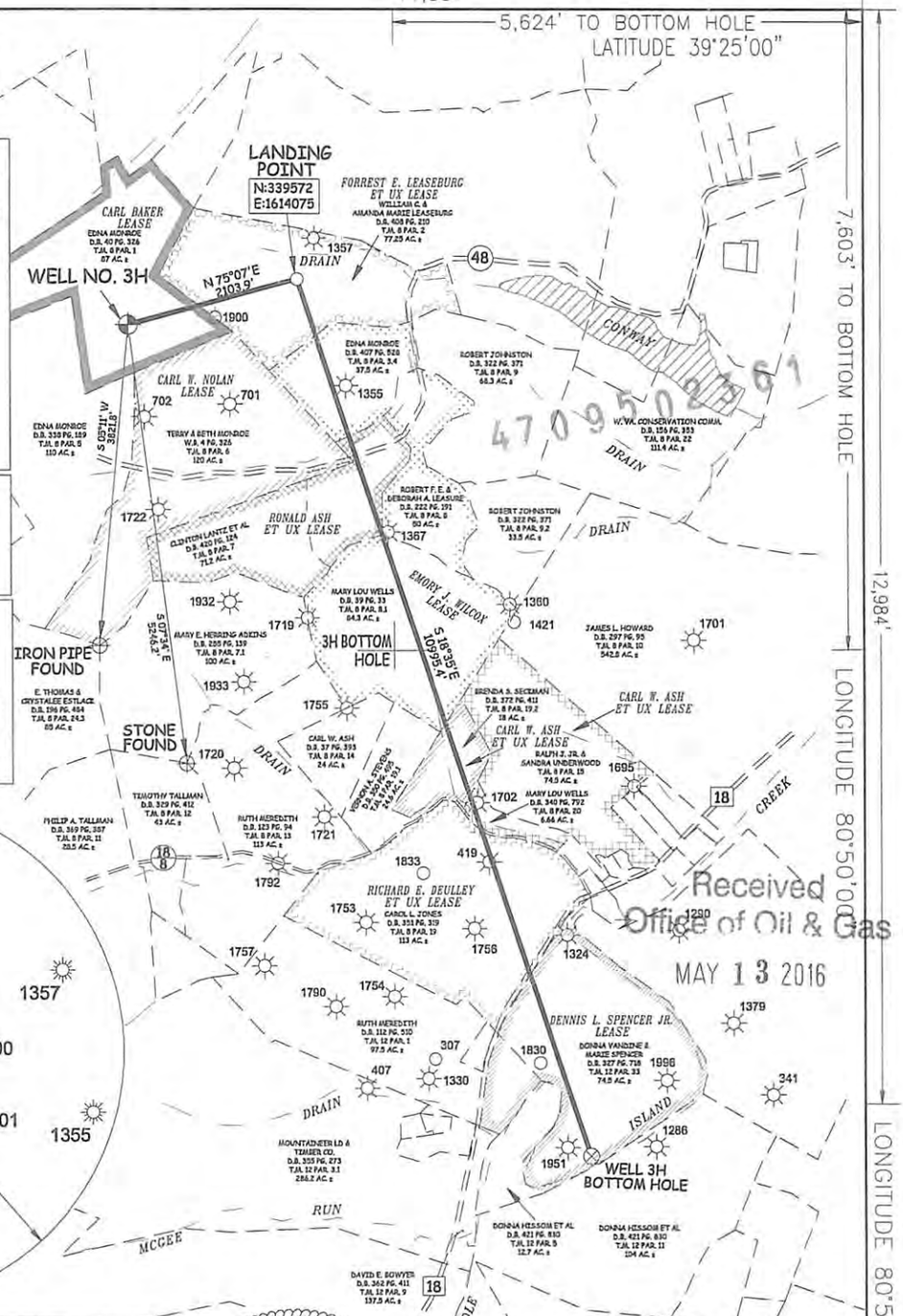

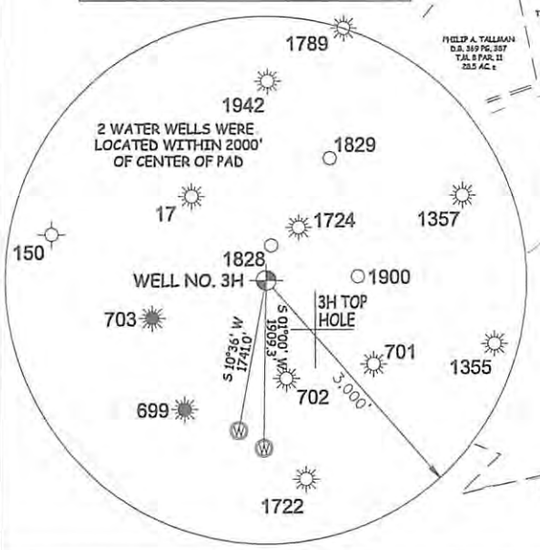

Received
Office of Oil & Gas
MAY 13 2016

I THE UNDERSIGNED, HEREBY CERTIFY THAT THIS PLAT IS CORRECT TO THE BEST OF MY KNOWLEDGE AND BELIEF AND SHOWS ALL THE INFORMATION REQUIRED BY LAW AND THE RULES ISSUED AND PERSCRIBED BY THE DEPTARTMENT OF ENVIRONMENTAL PROTECTION.

STATE OF WEST VIRGINIA, DIVISION OF ENVIRONMENTAL PROTECTION, OFFICE OF OIL AND GAS

WILLOW LAND SURVEYING PLLC
220 MASONIC AVE. PENNSBORO
WEST VIRGINIA 26415

DOUGLAS R. ROWE
LICENSED
No. 2202
STATE OF WEST VIRGINIA
PROFESSIONAL SURVEYOR

NOTE
NO OCCUPIED DWELLINGS OR BUILDINGS TWO THOUSAND FIVE HUNDRED (2,500) SQUARE FEET OR LARGER USED TO HOUSE OR SHELTER DAIRY CATTLE OR POULTRY HUSBANDRY ARE LOCATED WITHIN SIX HUNDRED TWENTY-FIVE (625) FEET OF THE CENTER OF THE WELL PAD.

JOB # 15-012WA
DRAWING # DEULLEY3H
SCALE 1" = 2000'
MINIMUM DEGREE OF ACCURACY SUBMETER
PROVEN SOURCE OF ELEV. SUBMETER MAPPING GRADE GPS

STATE OF WEST VIRGINIA
DEPARTMENT OF ENERGY
DIVISION OF OIL AND GAS

LEGEND
Surface Owner Boundary Lines +/-
Interior Surface Tracts +/-
Existing Fence
Found monument, as noted

DOUGLAS R. ROWE P.S. 2202

DATE 09/11/15
OPERATOR'S WELL# DEULLEY UNIT #3H

REFERENCES
WELL NO. 3H
S 67°51'E 260.8'
S 29°37' W 260.4'
STAKE/NAIL, SET
STAKE/NAIL, SET
GRID NORTH
1" = 500'

WELL TYPE: OIL ___ GAS X LIQUID INJECTION ___ WASTE DISPOSAL ___
(IF "GAS") PRODUCTION X STORAGE ___ DEEP ___ SHALLOW X
47 — 095 — 02361
STATE COUNTY PERMIT
LOCATION: ELEVATION 1,060' - ORIGINAL 1,044' - PROPOSED WATERSHED HEADWATERS MIDDLE ISLAND CREEK
QUADRANGLE SHIRLEY 7.5' DISTRICT CENTERVILLE COUNTY TYLER
SURFACE OWNER EDNA MONROE ACREAGE 110.32 ACRES +/-
OIL & GAS ROYALTY OWNER CARL BAKER; FORREST E LEASEBURG ET UX; EMORY J. WILCOX; RONAD ASH ET UX; CARL W. ASH ET UX; CARL W. ASH ET UX; RICHARD E DEULLEY ET UX; DENNIS L SPENCER JR
LEASE ACREAGE 87 AC.±; 78 AC±; 168.75 AC±; 72 AC±; 17.4 AC±; 88 AC.±; 113 AC±; 221 AC±
PROPOSED WORK: DRILL X CONVERT ___ DRILL DEEPER ___ REDRILL ___ FRACTURE OR STIMULATE X
PLUG OFF OLD FORMATION ___ PERFORATE NEW FORMATION X OTHER PHYSICAL CHANGE IN WELL (SPECIFY) ___ PLUG & ABANDON ___ CLEAN OUT & REPLUG ___
TARGET FORMATION MARCELLUS ESTIMATED DEPTH 6,800' TVD 18,700' MD
WELL OPERATOR ANTERO RESOURCES CORP. DESIGNATED AGENT DIANNA STAMPER - CT CORPORATION SYSTEM
ADDRESS 1615 WYNKOOP ST. ADDRESS 5400 D BIG TYLER ROAD
DENVER, CO 80202 CHARLESTON, WV 25313

COUNTY NAME PERMIT

FORM WW-6

WW-6A1

Operator's Well Number Deulley Unit 3H

Received
Office of Oil & Gas
MAY 13 2016

INFORMATION SUPPLIED UNDER WEST VIRGINIA CODE
Chapter 22, Article 6A, Section 5(a)(5)
IN LIEU OF FILING LEASE(S) AND OTHER CONTINUING CONTRACT(S)

Under the oath required to make the verification on page 1 of this Notice and Application, I depose and say that I am the person who signed the Notice and Application for the Applicant, and that –

(1) the tract of land is the same tract described in this Application, partly or wholly depicted in the accompanying plat, and described in the Construction and Reclamation Plan;

(2) the parties and recordation data (if recorded) for lease(s) or other continuing contract(s) by which the Applicant claims the right to extract, produce or market the oil or gas are as follows:

Grantor, lessor, etc.	Grantee, lessee, etc.	Royalty	Book/Page
Carl Baker Lease			
Carl Baker, et al	Sancho Oil and Gas Corporation	1/8	0333/0908
Sancho Oil and Gas Corporation	**Antero Resources Corporation**	**Assignment**	**0436/0177**
Forrest E. Leaseburg, et ux Lease			
Forrest E. & Gaynell Leaseburg	Sancho Oil and Gas Corporation	1/8	0276/0341
Sancho Oil and Gas Corporation	The Coastal Corporation	Assignment	0282/0636
The Coastal Corporation	Pardee Exploration Company	Assignment	0283/0355
Pardee Exploration Company	Pardee Resources Group, Inc.	Name Change	COI 0008/0580
Pardee Resources Group, Inc.	Pardee Minerals, LLC	Certificate of Merger	Exhibit 2
Pardee Minerals, LLC	Antero Resources Appalachian Corporation	*Partial Assignment	0416/0469
Antero Resources Appalachian Corporation	**Antero Resources Corporation**	**Name Change**	**Exhibit 1**
Emory J. Wilcox Lease			
Emory J. Wilcos, et al	Sancho Oil and Gas Corporation	1/8	0276/0337
Sancho Oil and Gas Corporation	The Coastal Corporation	Assignment	0282/0636
The Coastal Corporation	Pardee Exploration Company	Assignment	0283/0355
Pardee Exploration Company	Pardee Resources Group, Inc.	Name Change	COI 0008/0580
Pardee Resources Group, Inc.	Pardee Minerals, LLC	Merger	Exhibit 2
Pardee Minerals, LLC	Antero Resources Appalachian Corporation	Assignment	0416/0469
Antero Resources Appalachian Corporation	**Antero Resources Corporation**	**Name Change**	**Exhibit 1**
Carl W. Nolan Lease			
Carl W. Nolan, single	Warren R. Haught	1/8	0214/0578
Warren R. Haught, as an individual	Sancho Oil and Gas Corporation	Assignment	0376/0182
Sancho Oil and Gas Corporation	**Antero Resources Corporation**	**Assignment**	**0436/0177**
Ronald Ash, et ux Lease			
Ronald Ash, et ux	Sancho Oil and Gas Corporation	1/8	0278/0188
Sancho Oil and Gas Corporation	The Coastal Corporation	Assignment	0283/0134
The Coastal Corporation	Pardee Gas Company	Merger	Exhibit 3
Pardee Gas Company	Pardee Exploration Company	Assignment	0287/0430
Pardee Exploration Company	Pardee Resources Group, Inc.	Name Change	COI 0008/0580
Pardee Resources Group, Inc.	Pardee Minerals, LLC	Merger	Exhibit 2
Pardee Minerals, LLC	Antero Resources Appalachian Corporation	Assignment	0419/0526
Antero Resources Appalachian Corporation	**Antero Resources Corporation**	**Name Change**	**Exhibit 1**
Emory J. Wilcox Lease			
Emory J. Wilcos, et al	Sancho Oil and Gas Corporation	1/8	0276/0337
Sancho Oil and Gas Corporation	The Coastal Corporation	Assignment	0282/0636
The Coastal Corporation	Pardee Exploration Company	Assignment	0283/0355
Pardee Exploration Company	Pardee Resources Group, Inc.	Name Change	COI 0008/0580
Pardee Resources Group, Inc.	Pardee Minerals, LLC	Merger	Exhibit 2
Pardee Minerals, LLC	Antero Resources Appalachian Corporation	Assignment	0416/0469
Antero Resources Appalachian Corporation	**Antero Resources Corporation**	**Name Change**	**Exhibit 1**

4709502360

***Partial Assignments to Antero Resources Corporation include 100% rights to extract, produce and market the oil and gas from the Marcellus and any other formations completed with this well.**

****CONTINUED ON NEXT PAGE****

WW-6A1

Operator's Well Number Deulley Unit 3H

INFORMATION SUPPLIED UNDER WEST VIRGINIA CODE
Chapter 22, Article 6A, Section 5(a)(5)
IN LIEU OF FILING LEASE(S) AND OTHER CONTINUING CONTRACT(S)

Under the oath required to make the verification on page 1 of this Notice and Application, I depose and say that I am the person who signed the Notice and Application for the Applicant, and that –

(1) the tract of land is the same tract described in this Application, partly or wholly depicted in the accompanying plat, and described in the Construction and Reclamation Plan;

(2) the parties and recordation data (if recorded) for lease(s) or other continuing contract(s) by which the Applicant claims the right to extract, produce or market the oil or gas are as follows:

Grantor, lessor, etc.	Grantee, lessee, etc.	Royalty	Book/Page
Carl W. Ash, et ux Lease (TM 8-19.2)			
Carl W. Ash, et ux	CNX Gas Company, LLC	1/8	0405/0274
CNX Gas Company, LLC	**Antero Resources Corporation**	**Notice of Agreement**	**0489/0812**
Carl W. Ash, et ux Lease (TM 8-15)			
Carl W. Ash, et ux	Dominion Appalachian Development, Inc.	1/8	0330/0015
Dominion Appalachian Development, Inc.	Dominion Appalachian Development, LLC	Name Change	Exhibit 4
Dominion Appalachian Development, LLC	CONSOL Gas Appalachian Development, LLC	Certificate of Amendment	COI 0009/0131
CONSOL Gas Appalachian Development, LLC	CNX Gas Company, LLC	Affidavit of Name Changes and Mergers	0384/0191
CNX Gas Company, LLC	**Antero Resources Corporation**	**Notice of Agreement**	**0489/0812**
Richard E. Deulley, et ux Lease			
Richard Deulley, et al	Sancho Oil and Gas Corporation	1/8	0342/0679
Sancho Oil and Gas Corporation	**Antero Resources Corporation**	**Assignment**	**0436/0177**

470

Received
Office of Oil & Gas
MAY 13 2016

***Partial Assignments to Antero Resources Corporation include 100% rights to extract, produce and market the oil and gas from the Marcellus and any other formations completed with this well.**

****CONTINUED ON NEXT PAGE****

WW-6A1
(5/13)

Operator's Well No. Deulley Unit 3H

INFORMATION SUPPLIED UNDER WEST VIRGINIA CODE
Chapter 22, Article 6A, Section 5(a)(5)
IN LIEU OF FILING LEASE(S) AND OTHER CONTINUING CONTRACT(S)

Under the oath required to make the verification on page 1 of this Notice and Application, I depose and say that I am the person who signed the Notice and Application for the Applicant, and that –

(1) the tract of land is the same tract described in this Application, partly or wholly depicted in the accompanying plat, and described in the Construction and Reclamation Plan;

(2) the parties and recordation data (if recorded) for lease(s) or other continuing contract(s) by which the Applicant claims the right to extract, produce or market the oil or gas are as follows:

Lease Name or Number	Grantor, Lessor, etc.	Grantee, Lessee, etc.	Royalty	Book/Page
Dennis L. Spencer, Jr. Lease				
	Dennis L. Spencer, Jr.	West Virginia Gas, Inc.	1/8	0334/0388
	West Virginia Gas, Inc.	Sancho Oil and Gas Corporation	Assignment	0366/0332
	Sancho Oil and Gas Corporation	**Antero Resources Corporation**	**Assignment**	**0436/0177**

***Partial Assignments to Antero Resources Corporation include 100% rights to extract, produce and market the oil and gas from the Marcellus and any other formations completed with this well.**

4709502361

Acknowledgement of Possible Permitting/Approval
In Addition to the Office of Oil and Gas

The permit applicant for the proposed well work addressed in this application hereby acknowledges the possibility of the need for permits and/or approvals from local, state, or federal entities in addition to the DEP, Office of Oil and Gas, including but not limited to the following:

Received
Office of Oil & Gas
MAY 13 2016

- WV Division of Water and Waste Management
- WV Division of Natural Resources WV Division of Highways
- U.S. Army Corps of Engineers
- U.S. Fish and Wildlife Service
- County Floodplain Coordinator

The applicant further acknowledges that any Office of Oil and Gas permit in no way overrides, replaces, or nullifies the need for other permits/approvals that may be necessary and further affirms that all needed permits/approvals should be acquired from the appropriate authority before the affected activity is initiated.

Well Operator: Antero Resources Corporation
By: Kevin Kilstrom
Its: VP of Production

FORM WW-6A1
EXHIBIT 1

FILED
JUN 10 2013
IN THE OFFICE OF SECRETARY OF STATE

Natalie E. Tennant
Secretary of State
1900 Kanawha Blvd E
Bldg 1, Suite 157-K
Charleston, WV 25305

Penney Barker, Manager
Corporations Division
Tel: (304)558-8000
Fax: (304)558-8381
Website: www.wvsos.com
E-mail: business@wvsos.com

Office Hours: Monday – Friday
8:30 a.m. – 5:00 p.m. ET

FILE ONE ORIGINAL
(Two if you want a filed stamped copy returned to you)
FEE: $25.00

APPLICATION FOR AMENDED CERTIFICATE OF AUTHORITY

**** In accordance with the provisions of the West Virginia Code, the undersigned corporation hereby **** applies for an Amended Certificate of Authority and submits the following statement:

1. Name under which the corporation was authorized to transact business in WV: Antero Resources Appalachian Corporation
2. Date Certificate of Authority was issued in West Virginia: 6/25/2008
3. Corporate name has been changed to: Antero Resources Corporation
   (Attach one Certified Copy of Name Change as filed in home State of incorporation.)
4. Name the corporation elects to use in WV: Antero Resources Corporation
   (due to home state name not being available)
5. Other amendments:
   (attach additional pages if necessary)

6. Name and phone number of contact person. (This is optional, however, if there is a problem with the filing, listing a contact person and phone number may avoid having to return or reject the document.)

   Alvyn A. Schopp — (303) 357-7310
   Contact Name — Phone Number

7. Signature information (See below *Important Legal Notice Regarding Signature):

   Print Name of Signer: Alvyn A. Schopp — Title/Capacity: Authorized Person

   Signature: [signature] — Date: June 10, 2013

*Important Legal Notice Regarding Signature: For West Virginia Code §31D-1-129. Penalty for signing false document. Any person who signs a document he or she knows is false in any material respect and knows that the document is to be delivered to the secretary of state for filing is guilty of a misdemeanor and, upon conviction thereof, shall be fined not more than one thousand dollars or confined in the county or regional jail not more than one year, or both.

Received
Office of Oil & Gas
MAY 13 2016

FORM WW-6A1
EXHIBIT 2

State of West Virginia

Certificate

I, Joe Manchin III, Secretary of State of the State of West Virginia, hereby certify that

by the provisions of the West Virginia Code, Articles of Merger were received and filed,

MERGING PARDEE RESOURCES GROUP, INC., A QUALIFIED PA ORGANIZATION, WITH AND INTO PARDEE MINERALS LLC, A QUALIFIED DE ORGANIZATION.

Therefore, I hereby issue this

CERTIFICATE OF MERGER

Given under my hand and the Great Seal of the State of West Virginia on this day of March 2, 2004

Received
Office of Oil & Gas
MAY 13 2016

Secretary of State

Received
& Gas
16

FORM WW-6A1
EXHIBIT 3

4709502361

State of West Virginia

CERTIFICATE

I, Ken Hechler, Secretary of State of the State of West Virginia, hereby certify that

THE FOLLOWING IS A TRUE AND CORRECT COPY OF THE ARTICLES OF MERGER OF:

THE COASTAL CORPORATION, A WV CORPORATION, AND PARDEE GAS COMPANY, A WV CORPORATION, DULY SIGNED AND VERIFIED PURSUANT TO THE PROVISIONS OF SECTION 31-1-34 OF THE WV STATE CODE.

ACCORDINGLY, I HEREBY ISSUE THIS CERTIFICATE OF MERGER, MERGING THE COASTAL CORPORATION WITH AND INTO PARDEE GAS COMPANY, THE SURVIVOR, AND ATTACHED A DUPLICATE ORIGINAL AS FILED IN MY SAID OFFICE.

Given under my hand and the Great Seal of the State of West Virginia, on this

TWENTY-EIGHTH *day of*

FEBRUARY *19*90

Ken Hechler

Secretary of State

STATE OF WEST VIRGINIA
MONTANI SEMPER LIBERI

Received
Office of Oil & Gas
MAY 13 2016

FORM WW-6A1
EXHIBIT 4

AC

State of West Virginia

Certificate

I, Betty Ireland, Secretary of State of the State of West Virginia, hereby certify that

4709502361

DOMINION APPALACHIAN DEVELOPMENT, INC.
(a Virginia corporation)

filed an application for Conversion in my office as required by the provisions of the West Virginia Code and was found to conform to law.

Received
Office of Oil & Gas
MAY 13 2016

Therefore, I issue this

CERTIFICATE OF CONVERSION

converting the corporation to

DOMINION APPALACHIAN DEVELOPMENT, LLC
(a Virginia Limited Liability Company)

Given under my hand and the Great Seal of the State of West Virginia on

February 23, 2006

Betty Ireland

Secretary of State

Antero Resources
1615 Wynkoop Street
Denver, CO 80202
Office 303.357.7310
Fax 303.357.7315

May 11, 2016

West Virginia Department of Environmental Protection
Chief, Office of Oil and Gas
Attn: Mr. James Martin
601 57th Street SE
Charleston, WV 25304

4709502361

RE: Deulley Unit 3H
Quadrangle: Shirley7.5'
Tyler County/Centerville District, West Virginia

Mr. Martin:

Antero Resources Corporation (Antero) is submitting the following application for a new well work permit for the Deulley Unit 3H horizontal shallow well. As an authorized representative, I certify that Antero has the right to extract, produce or market the oil or gas for all leases through which the Deulley Unit 3H horizontal lateral will drill through including any and all roads crossed under as identified on the attached survey plat.

Sincerely,

Kenneth Vaughn
Landman

Received
Office of Oil & Gas
MAY 13 2016

WW-6AC
(1/12)

STATE OF WEST VIRGINIA
DEPARTMENT OF ENVIRONMENTAL PROTECTION, OFFICE OF OIL AND GAS
NOTICE CERTIFICATION

Received
Office of Oil & Gas
MAY 13 2016

Date of Notice Certification: 05/11/2016

API No. 47- 095 -
Operator's Well No. Deuley Unit 3H
Well Pad Name: Edna Monroe Pad

Notice has been given:
Pursuant to the provisions in West Virginia Code § 22-6A, the Operator has provided the required parties with the Notice Forms listed below for the tract of land as follows:

State:	West Virginia	UTM NAD 83	Easting:	510,915m
County:	Tyler		Northing:	4,363,702m
District:	Centerville	Public Road Access:		CR 48
Quadrangle:	Shirley 7.5'	Generally used farm name:		Edna Monroe
Watershed:	Headwaters Middle Island Creek			

Pursuant to West Virginia Code § 22-6A-7(b), every permit application filed under this section shall be on a form as may be prescribed by the secretary, shall be verified and shall contain the following information: (14) A certification from the operator that (i) it has provided the owners of the surface described in subdivisions (1), (2) and (4), subsection (b), section ten of this article, the information required by subsections (b) and (c), section sixteen of this article; (ii) that the requirement was deemed satisfied as a result of giving the surface owner notice of entry to survey pursuant to subsection (a), section ten of this article six-a; or (iii) the notice requirements of subsection (b), section sixteen of this article were waived in writing by the surface owner; and Pursuant to West Virginia Code § 22-6A-11(b), the applicant shall tender proof of and certify to the secretary that the notice requirements of section ten of this article have been completed by the applicant.

4709502361

Pursuant to West Virginia Code § 22-6A, the Operator has attached proof to this Notice Certification that the Operator has properly served the required parties with the following: *PLEASE CHECK ALL THAT APPLY	OOG OFFICE USE ONLY
☐ 1. NOTICE OF SEISMIC ACTIVITY or ☒ NOTICE NOT REQUIRED BECAUSE NO SEISMIC ACTIVITY WAS CONDUCTED	☐ RECEIVED/ NOT REQUIRED
☐ 2. NOTICE OF ENTRY FOR PLAT SURVEY or ☒ NO PLAT SURVEY WAS CONDUCTED	☐ RECEIVED
☐ 3. NOTICE OF INTENT TO DRILL or ☐ NOTICE NOT REQUIRED BECAUSE NOTICE OF ENTRY FOR PLAT SURVEY WAS CONDUCTED or ☒ WRITTEN WAIVER BY SURFACE OWNER (PLEASE ATTACH)	☐ RECEIVED/ NOT REQUIRED
☒ 4. NOTICE OF PLANNED OPERATION	☐ RECEIVED
☒ 5. PUBLIC NOTICE	☐ RECEIVED
☒ 6. NOTICE OF APPLICATION	☐ RECEIVED

Required Attachments:
The Operator shall attach to this Notice Certification Form all Notice Forms and Certifications of Notice that have been provided to the required parties and/or any associated written waivers. For the Public Notice, the operator shall attach a copy of the Class II Legal Advertisement with publication date verification or the associated Affidavit of Publication. The attached Notice Forms and Certifications of Notice shall serve as proof that the required parties have been noticed as required under West Virginia Code § 22-6A. Pursuant to West Virginia Code § 22-6A-11(b), the Certification of Notice to the person may be made by affidavit of personal service, the return receipt card or other postal receipt for certified mailing.

WW-6AC
(1/12)

Certification of Notice is hereby given:

THEREFORE, I Kevin Kilstrom, have read and understand the notice requirements within West Virginia Code § 22-6A. I certify that as required under West Virginia Code § 22-6A, I have served the attached copies of the Notice Forms, identified above, to the required parties through personal service, by registered mail or by any method of delivery that requires a receipt or signature confirmation. I certify under penalty of law that I have personally examined and am familiar with the information submitted in this Notice Certification and all attachments, and that based on my inquiry of those individuals immediately responsible for obtaining the information, I believe that the information is true, accurate and complete. I am aware that there are significant penalties for submitting false information, including the possibility of fine and imprisonment.

Well Operator:	Antero Resources Corporation	Address:	1615 Wynkoop Street
By:	Kevin Kilstrom		Denver, CO 80202
Its:	Senior VP of Production	Facsimile:	303-357-7315
Telephone:	303-357-7310	Email:	asteele@anteroresources.com

NOTARY SEAL
NATALIE KOMP
NOTARY PUBLIC
STATE OF COLORADO
NOTARY ID # 20144028170
MY COMMISSION EXPIRES JULY 18, 2018

Subscribed and sworn before me this 11th day of May 2014.

Natalie Komp Notary Public

My Commission Expires July 18, 2018

Oil and Gas Privacy Notice:

The Office of Oil and Gas processes your personal information, such as name, address and telephone number, as part of our regulatory duties. Your personal information may be disclosed to other State agencies or third parties in the normal course of business or as needed to comply with statutory or regulatory requirements, including Freedom of Information Act requests. Our office will appropriately secure your personal information. If you have any questions about our use or your personal information, please contact DEP's Chief Privacy Officer at depprivacyofficer@wv.gov.

47095023

Received
Office of Oil & Gas
MAY 13 2016

WW-6A
(9-13)

API NO. 47- 095 -
OPERATOR WELL NO. Deulley Unit 3H
Well Pad Name: Edna Monroe Pad

STATE OF WEST VIRGINIA
DEPARTMENT OF ENVIRONMENTAL PROTECTION, OFFICE OF OIL AND GAS
NOTICE OF APPLICATION

Notice Time Requirement: notice shall be provided no later than the **filing date of permit application.**

Date of Notice: 5/12/2016 **Date Permit Application Filed:** 5/12/2016

Notice of:

☑ PERMIT FOR ANY WELL WORK ☐ CERTIFICATE OF APPROVAL FOR THE CONSTRUCTION OF AN IMPOUNDMENT OR PIT

Delivery method pursuant to West Virginia Code § 22-6A-10(b)

☐ PERSONAL SERVICE ☐ REGISTERED MAIL ☑ METHOD OF DELIVERY THAT REQUIRES A RECEIPT OR SIGNATURE CONFIRMATION

Pursuant to W. Va. Code § 22-6A-10(b) no later than the filing date of the application, the applicant for a permit for any well work or for a certificate of approval for the construction of an impoundment or pit as required by this article shall deliver, by personal service or by registered mail or by any method of delivery that requires a receipt or signature confirmation, copies of the application, the erosion and sediment control plan required by section seven of this article, and the well plat to each of the following persons: (1) The owners of record of the surface of the tract on which the well is or is proposed to be located; (2) The owners of record of the surface tract or tracts overlying the oil and gas leasehold being developed by the proposed well work, if the surface tract is to be used for roads or other land disturbance as described in the erosion and sediment control plan submitted pursuant to subsection (c), section seven of this article; (3) The coal owner, operator or lessee, in the event the tract of land on which the well proposed to be drilled is located [sic] is known to be underlain by one or more coal seams; (4) The owners of record of the surface tract or tracts overlying the oil and gas leasehold being developed by the proposed well work, if the surface tract is to be used for the placement, construction, enlargement, alteration, repair, removal or abandonment of any impoundment or pit as described in section nine of this article; (5) Any surface owner or water purveyor who is known to the applicant to have a water well, spring or water supply source located within one thousand five hundred feet of the center of the well pad which is used to provide water for consumption by humans or domestic animals; and (6) The operator of any natural gas storage field within which the proposed well work activity is to take place. (c)(1) If more than three tenants in common or other co-owners of interests described in subsection (b) of this section hold interests in the lands, the applicant may serve the documents required upon the person described in the records of the sheriff required to be maintained pursuant to section eight, article one, chapter eleven-a of this code. (2) Notwithstanding any provision of this article to the contrary, notice to a lien holder is not notice to a landowner, unless the lien holder is the landowner. W. Va. Code R. § 35-8-5.7.a requires, in part, that the operator shall also provide the Well Site Safety Plan ("WSSP") to the surface owner and any water purveyor or surface owner subject to notice and water testing as provided in section 15 of this rule.

☑ Application Notice ☑ WSSP Notice ☑ E&S Plan Notice ☑ Well Plat Notice is hereby provided to:

☑ SURFACE OWNER(s)
Name: Edna Monroe
Address: 2543 Conaway Run Road
Alma, WV 26320
Name:
Address:

☑ SURFACE OWNER(s) (Road and/or Other Disturbance)
Name: Edna Monroe
Address: 2543 Conaway Run Road
Alma, WV 26320
Name:
Address:

☐ SURFACE OWNER(s) (Impoundments or Pits)
Name:
Address:

☐ COAL OWNER OR LESSEE
Name: NO DECLARATIONS ON RECORD WITH COUNTY
Address:

☐ COAL OPERATOR
Name: NO DECLARATIONS ON RECORD WITH COUNTY
Address:

☑ WATER PURVEYOR(s)/OWNER(s) OF WATER WELL, SPRING OR OTHER WATER SUPPLY SOURCE
Name: NONE IDENTIFIED WITHIN 1500 FEET
Address:

☐ OPERATOR OF ANY NATURAL GAS STORAGE FIELD
Name:
Address:

*Please attach additional forms if necessary

Received
Office of Oil & Gas
MAY 13 2016

4709502361

WW-6A
(8-13)

Received
Office of Oil & Gas
MAY 13 2016

API NO. 47- 095 -
OPERATOR WELL NO. Deulley Unit 3H
Well Pad Name: Edna Monroe Pad

Notice is hereby given:
Pursuant to West Virginia Code § 22-6A-10(b), notice is hereby given that the undersigned well operator has applied for a permit for well work or for a certificate of approval for the construction of an impoundment or pit.

This Notice Shall Include:
Pursuant to W. Va. Code § 22-6A-10(b), this notice shall include: (1) copies of the application; (2) the erosion and sediment control plan required by section seven of this article; and (3) the well plat.

Pursuant to W. Va. Code § 22-6A-10(f), this notice shall include: (1) a statement of the time limits for filing written comments; (2) who may file written comments; (3) the name and address of the secretary for the purpose of filing the comments and obtaining additional information; and (4) a statement that the persons may request, at the time of submitting written comments, notice of the permit decision and a list of persons qualified to test water.

Pursuant to W. Va. Code R. § 35-8-5.7.a, the operator shall provide the Well Site Safety Plan to the surface owner and any water purveyor or surface owner subject to notice and water testing as provided in section 15 of this rule.

Pursuant to W. Va. Code R. § 35-8-15.2.c, this notice shall: (1) contain a statement of the surface owner's and water purveyor's right to request sampling and analysis; (2) advise the surface owner and water purveyor of the rebuttable presumption for contamination or deprivation of a fresh water source or supply; advise the surface owner and water purveyor that refusal to allow the operator to conduct a pre-drilling water well test constitutes a method to rebut the presumption of liability; (3) advise the surface owner and water purveyor of his or her independent right to sample and analyze any water supply at his or her own expense; advise the surface owner and water purveyor whether or not the operator will utilize an independent laboratory to analyze any sample; and (4) advise the surface owner and or water purveyor that he or she can obtain from the Chief a list of water testing laboratories in the subject area capable of and qualified to test water supplies in accordance with standard acceptable methods.

Additional information related to horizontal drilling may be obtained from the Secretary, at the WV Department of Environmental Protection headquarters, located at 601 57th Street, SE, Charleston, WV 25304 (304-926-0450) or by visiting www.dep.wv.gov/oil-and-gas/pages/default.aspx.

Well Location Restrictions
Pursuant to W. Va. Code § 22-6A-12, Wells may not be drilled within two hundred fifty feet measured horizontally from any existing water well or developed spring used for human or domestic animal consumption. The center of well pads may not be located within six hundred twenty-five feet of an occupied dwelling structure, or a building two thousand five hundred square feet or larger used to house or shelter dairy cattle or poultry husbandry. This limitation is applicable to those wells, developed springs, dwellings or agricultural buildings that existed on the date a notice to the surface owner of planned entry for surveying or staking as provided in section ten of this article or a notice of intent to drill a horizontal well as provided in subsection (b), section sixteen of this article was provided, whichever occurs first, and to any dwelling under construction prior to that date. This limitation may be waived by written consent of the surface owner transmitted to the department and recorded in the real property records maintained by the clerk of the county commission for the county in which such property is located. Furthermore, the well operator may be granted a variance by the secretary from these distance restrictions upon submission of a plan which identifies the sufficient measures, facilities or practices to be employed during well site construction, drilling and operations. The variance, if granted, shall include terms and conditions the department requires to ensure the safety and protection of affected persons and property. The terms and conditions may include insurance, bonding and indemnification, as well as technical requirements. (b) No well pad may be prepared or well drilled within one hundred feet measured horizontally from any perennial stream, natural or artificial lake, pond or reservoir, or a wetland, or within three hundred feet of a naturally reproducing trout stream. No well pad may be located within one thousand feet of a surface or ground water intake of a public water supply. The distance from the public water supply as identified by the department shall be measured as follows: (1) For a surface water intake on a lake or reservoir, the distance shall be measured from the boundary of the lake or reservoir. (2) For a surface water intake on a flowing stream, the distance shall be measured from a semicircular radius extending upstream of the surface water intake. (3) For a groundwater source, the distance shall be measured from the wellhead or spring. The department may, in its discretion, waive these distance restrictions upon submission of a plan identifying sufficient measures, facilities or practices to be employed during well site construction, drilling and operations to protect the waters of the state. A waiver, if granted, shall impose any permit conditions as the secretary considers necessary. (c) Notwithstanding the foregoing provisions of this section, nothing contained in this section prevents an operator from conducting the activities permitted or authorized by a Clean Water Act Section 404 permit or other approval from the United States Army Corps of Engineers within any waters of the state or within the restricted areas referenced in this section. (d) The well location restrictions set forth in this section shall not apply to any well on a multiple well pad if at least one of the wells was permitted prior to the effective date of this article. (e) The secretary shall, by December 31, 2012, report to the Legislature on the noise, light, dust and volatile organic compounds generated by the drilling of horizontal wells as they relate to the well location restrictions regarding occupied dwelling structures pursuant to this section. Upon a finding, if any, by the secretary that the well location restrictions regarding occupied dwelling structures are inadequate or otherwise require alteration to address the items

4709502367

examined in the study required by this subsection, the secretary shall have the authority to propose for promulgation legislative rules establishing guidelines and procedures regarding reasonable levels of noise, light, dust and volatile organic compounds relating to drilling horizontal wells, including reasonable means of mitigating such factors, if necessary.

Water Well Testing:

Pursuant to West Virginia Code § 22-6A-10(d), notification shall be made, with respect to surface landowners identified in subsection (b) or water purveyors identified in subdivision (5), subsection (b) of this section, of the opportunity for testing their water well. The operator shall provide an analysis to such surface landowner or water purveyor at their request.

Water Testing Laboratories:

Pursuant to West Virginia Code § 22-6A-10(i), persons entitled to notice pursuant to subsection (b) of this section may contact the department to ascertain the names and locations of water testing laboratories in the subject area capable and qualified to test water supplies in accordance with standard accepted methods. In compiling that list of names the department shall consult with the state Bureau for Public Health and local health departments. A surface owner and water purveyor has an independent right to sample and analyze any water supply at his or her own expense. The laboratory utilized by the operator shall be approved by the agency as being certified and capable of performing sample analyses in accordance with this section.

Rebuttable Presumption for Contamination or Deprivation of a Fresh Water Source or Supply:

W. Va. Code § 22-6A-18 requires that (b) unless rebutted by one of the defenses established in subsection (c) of this section, in any action for contamination or deprivation of a fresh water source or supply within one thousand five hundred feet of the center of the well pad for horizontal well, there is a rebuttable presumption that the drilling and the oil or gas well or either was the proximate cause of the contamination or deprivation of the fresh water source or supply. (c) In order to rebut the presumption of liability established in subsection (b) of this section, the operator must prove by a preponderance of the evidence one of the following defenses: (1) The pollution existed prior to the drilling or alteration activity as determined by a predrilling or prealteration water well test. (2) The landowner or water purveyor refused to allow the operator access to the property to conduct a predrilling or prealteration water well test. (3) The water supply is not within one thousand five hundred feet of the well. (4) The pollution occurred more than six months after completion of drilling or alteration activities. (5) The pollution occurred as the result of some cause other than the drilling or alteration activity. (d) Any operator electing to preserve its defenses under subdivision (1), subsection (c) of this section shall retain the services of an independent certified laboratory to conduct the predrilling or prealteration water well test. A copy of the results of the test shall be submitted to the department and the surface owner or water purveyor in a manner prescribed by the secretary. (e) Any operator shall replace the water supply of an owner of interest in real property who obtains all or part of that owner's supply of water for domestic, agricultural, industrial or other legitimate use from an underground or surface source with a comparable water supply where the secretary determines that the water supply has been affected by contamination, diminution or interruption proximately caused by the oil or gas operation, unless waived in writing by that owner. (f) The secretary may order the operator conducting the oil or gas operation to: (1) Provide an emergency drinking water supply within twenty-four hours; (2) Provide temporary water supply within seventy-two hours; (3) Within thirty days begin activities to establish a permanent water supply or submit a proposal to the secretary outlining the measures and timetables to be used in establishing a permanent supply. The total time in providing a permanent water supply may not exceed two years. If the operator demonstrates that providing a permanent replacement water supply cannot be completed within two years, the secretary may extend the time frame on case-by-case basis; and (4) Pay all reasonable costs incurred by the real property owner in securing a water supply. (g) A person as described in subsection (b) of this section aggrieved under the provisions of subsections (b), (e) or (f) of this section may seek relief in court... (i) Notwithstanding the denial of the operator of responsibility for the damage to the real property owner's water supply or the status of any appeal on determination of liability for the damage to the real property owner's water supply, the operator may not discontinue providing the required water service until authorized to do so by the secretary or a court of competent jurisdiction.

Written Comment:

Pursuant to West Virginia Code § 22-6A-11(a), all persons described in subsection (b), section ten of this article may file written comments with the secretary as to the location or construction of the applicant's proposed well work within thirty days after the application is filed with the secretary. All persons described in West Virginia Code § 22-6A-10(b) may file written comments as to the location or construction of the applicant's proposed well work to the Secretary at:

Received
Office of Oil & Gas
MAY 13 2016

Chief, Office of Oil and Gas
Department of Environmental Protection
601 57th St. SE
Charleston, WV 25304
(304) 926-0450

Such persons may request, at the time of submitting written comments, notice of the permit decision and a list of persons qualified to test water. **NOTE: YOU ARE NOT REQUIRED TO FILE ANY COMMENT.**

WW-6A
(8-13)

API NO. 47- 095 -
OPERATOR WELL NO. Deulley Unit 3H
Well Pad Name: Edna Monroe Pad

Time Limits and Methods for Filing Comments.

The law requires these materials to be served on or before the date the operator files its Application. You have **THIRTY (30) DAYS** after the filing date to file your comments. Comments must be filed in person or received in the mail by the Chief's office by the time stated above. You may call the Chief's office to be sure of the date. Check with your postmaster to ensure adequate delivery time or to arrange special expedited handling. If you have been contacted by the well operator and you have signed a "voluntary statement of no objection" to the planned work described in these materials, then the permit may be issued at any time.

Pursuant to West Virginia Code § 22-6A-11(c)(2), Any objections of the affected coal operators and coal seam owners and lessees shall be addressed through the processes and procedures that exist under sections fifteen, seventeen and forty, article six of this chapter, as applicable and as incorporated into this article by section five of this article. The written comments filed by the parties entitled to notice under subdivisions (1), (2), (4), (5) and (6), subsection (b), section ten of this article shall be considered by the secretary in the permit issuance process, but the parties are not entitled to participate in the processes and proceedings that exist under sections fifteen, seventeen or forty, article six of this chapter, as applicable and as incorporated into this article by section five of this article.

Comment Requirements

Your comments must be in writing and include your name, address and telephone number, the well operator's name and well number and the approximate location of the proposed well site including district and county from the application. You may add other documents, such as sketches, maps or photographs to support your comments.

Disclaimer: All comments received will be placed on our web site http://www.dep.wv.gov/oil-and-gas/Horizontal-Permits/Pages/default.aspx and the applicant will automatically be forwarded an email notice that such comments have been submitted. The applicant will be expected to provide a response to comments submitted by any surface owner, water purveyor or natural gas storage operator noticed within the application.

Permit Denial or Condition

The Chief has the power to deny or condition a well work permit. Pursuant to West Virginia Code § 22-6A-8(d), the permit may not be issued or be conditioned, including conditions with respect to the location of the well and access roads prior to issuance if the director determines that:

(1) The proposed well work will constitute a hazard to the safety of persons;
(2) The plan for soil erosion and sediment control is not adequate or effective;
(3) Damage would occur to publicly owned lands or resources; or
(4) The proposed well work fails to protect fresh water sources or supplies.

A permit may also be denied under West Virginia Code § 22-6A-7(k), the secretary shall deny the issuance of a permit if the secretary determines that the applicant has committed a substantial violation of a previously issued permit for a horizontal well, including the applicable erosion and sediment control plan associated with the previously issued permit, or a substantial violation of one or more of the rules promulgated under this article, and in each instance has failed to abate or seek review of the violation within the time prescribed by the secretary pursuant to the provisions of subdivisions (1) and (2), subsection (a), section five of this article and the rules promulgated hereunder, which time may not be unreasonable.

Pursuant to West Virginia Code § 22-6A-10(g), any person entitled to submit written comments to the secretary pursuant to subsection (a), section eleven of this article, shall also be entitled to receive from the secretary a copy of the permit as issued or a copy of the order modifying or denying the permit if the person requests receipt of them as a part of the written comments submitted concerning the permit application. Such persons may request, at the time of submitting written comments, notice of the permit decision and a list of persons qualified to test water.

4709 Received
Office of Oil & Gas
MAY 13 2016

WW-6A
(8-13)

API NO. 47- 095 -
OPERATOR WELL NO. Deulley Unit 3H
Well Pad Name: Edna Monroe Pad

Notice is hereby given by:

Well Operator: Antero Resources Corporation
Telephone: (303) 357-7310
Email: asteele@anteroresources.com

Address: 1615 Wynkoop Street
Denver, CO 80202
Facsimile: 303-357-7315

Oil and Gas Privacy Notice:

The Office of Oil and Gas processes your personal information, such as name, address and telephone number, as part of our regulatory duties. Your personal information may be disclosed to other State agencies or third parties in the normal course of business or as needed to comply with statutory or regulatory requirements, including Freedom of Information Act requests. Our office will appropriately secure your personal information. If you have any questions about our use or your personal information, please contact DEP's Chief Privacy Officer at depprivacyofficer@wv.gov.

NATALIE KOMP
NOTARY PUBLIC
STATE OF COLORADO
NOTARY ID # 20144028170
MY COMMISSION EXPIRES JULY 18, 2018

Subscribed and sworn before me this 12th day of May 2016.

Natalie Komp Notary Public

My Commission Expires July 18, 2018

Received
Office of Oil & Gas
MAY 13 2016

4509502361

WW-6A4W
(1/12)

Operator Well No. Deulley Unit 3H
Multiple Wells on Edna Monroe Pad

STATE OF WEST VIRGINIA
DEPARTMENT OF ENVIRONMENTAL PROTECTION, OFFICE OF OIL AND GAS
NOTICE OF INTENT TO DRILL

WAIVER

Pursuant to W. Va. Code § 22-6A-16(b), at least ten days prior to filing a permit application, an operator shall, by certified mail return receipt requested or hand delivery, give the surface owner notice of its intent to enter upon the surface owner's land for the purpose of drilling a horizontal well: *Provided,* That notice given pursuant to subsection (a), section ten of this article satisfies the requirements of this subsection as of the date the notice was provided to the surface owner: *Provided, however,* That the notice requirements of this subsection may be waived in writing by the surface owner. The notice, if required, shall include the name, address, telephone number, and if available, facsimile number and electronic mail address of the operator and the operator's authorized representative.

Surface Owner Waiver:
I, Edna Monroe, hereby state that I have read the notice provisions listed above and hereby waive the notice requirements under West Virginia Code § 22-6A-16(b) for the tract of land as follows:

4709502

State:	West Virginia	UTM NAD 83	Easting:	510916.04m (Approximate Pad Center)
County:	Tyler		Northing:	4363685.21m (Approximate Pad Center)
District:	Centerville	Public Road Access:		CR 48
Quadrangle:	Shirley 7.5'	Generally used farm name:		Monroe, Edna
Watershed:	Headwaters Middle Island Creek			

Name: Edna Monroe
Address: 2543 Conway Run Rd.
Alma, WV 26320

Signature: Edna Monroe
Date: 5/13/15

Oil and Gas Privacy Notice:
The Office of Oil and Gas processes your personal information, such as name, address and telephone number, as part of our regulatory duties. Your personal information may be disclosed to other State agencies or third parties in the normal course of business or as needed to comply with statutory or regulatory requirements, including Freedom of Information Act requests. Our office will appropriately secure your personal information. If you have any questions about our use or your personal information, please contact DEP's Chief Privacy Officer at depprivacyofficer@wv.gov.

Received
Office of Oil & Gas
MAY 13 2016

WW-6A5
(1/12)

Operator Well No. Deuley Unit 3H

STATE OF WEST VIRGINIA
DEPARTMENT OF ENVIRONMENTAL PROTECTION, OFFICE OF OIL AND GAS
NOTICE OF PLANNED OPERATION

Received
Office of Oil & Gas
MAY 13 2016

Notice Time Requirement: notice shall be provided no later than the **filing date of permit application.**
Date of Notice: 05/12/2016 **Date Permit Application Filed:** 05/12/2016

Delivery method pursuant to West Virginia Code § 22-6A-16(c)

☒ CERTIFIED MAIL RETURN RECEIPT REQUESTED ☐ HAND DELIVERY

Pursuant to W. Va. Code § 22-6A-16(c), no later than the date for filing the permit application, an operator shall, by certified mail return receipt requested or hand delivery, give the surface owner whose land will be used for the drilling of a horizontal well notice of the planned operation. The notice required by this subsection shall include: (1) A copy of this code section; (2) The information required to be provided by subsection (b), section ten of this article to a surface owner whose land will be used in conjunction with the drilling of a horizontal well; and (3) A proposed surface use and compensation agreement containing an offer of compensation for damages to the surface affected by oil and gas operations to the extent the damages are compensable under article six-b of this chapter. (d) The notices required by this section shall be given to the surface owner at the address listed in the records of the sheriff at the time of notice.

Notice is hereby provided to the SURFACE OWNER(s)
(at the address listed in the records of the sheriff at the time of notice):

4709502361

Name: Edna Monroe
Address: 2543 Conaway Run Road
Alma, WV 26320

Name:
Address:

Notice is hereby given:
Pursuant to West Virginia Code § 22-6A-16(c), notice is hereby given that the undersigned well operator has developed a planned operation on the surface owner's land for the purpose of drilling a horizontal well on the tract of land as follows:

State:	West Virginia	UTM NAD 83 Easting:	510,915m
County:	Tyler	Northing:	4,363,702m
District:	Centerville	Public Road Access:	CR 48
Quadrangle:	Shirley 7.5'	Generally used farm name:	Edna Monroe
Watershed:	Headwaters Middle Island Creek		

This Notice Shall Include:
Pursuant to West Virginia Code § 22-6A-16(c), this notice shall include: (1)A copy of this code section; (2) The information required to be provided by **W. Va. Code § 22-6A-10(b)** to a surface owner whose land will be used in conjunction with the drilling of a horizontal well; and (3) A proposed surface use and compensation agreement containing an offer of compensation for damages to the surface affected by oil and gas operations to the extent the damages are compensable under article six-b of this chapter. Additional information related to horizontal drilling may be obtained from the Secretary, at the WV Department of Environmental Protection headquarters, located at 601 57th Street, SE, Charleston, WV 25304 (304-926-0450) or by visiting www.dep.wv.gov/oil-and-gas/pages/default.aspx.

Well Operator:	Antero Resources Corporation	Address:	1615 Wynkoop Street
Telephone:	(303) 357-7310		Denver, CO 80202
Email:	asteele@anteroresources.com	Facsimile:	303-357-7315

Oil and Gas Privacy Notice:
The Office of Oil and Gas processes your personal information, such as name, address and telephone number, as part of our regulatory duties. Your personal information may be disclosed to other State agencies or third parties in the normal course of business or as needed to comply with statutory or regulatory requirements, including Freedom of Information Act requests. Our office will appropriately secure your personal information. If you have any questions about our use or your personal information, please contact DEP's Chief Privacy Officer at depprivacyofficer@wv.gov.

WEST VIRGINIA DEPARTMENT OF TRANSPORTATION

Division of Highways

1900 Kanawha Boulevard East • Building Five • Room 110
Charleston, West Virginia 25305-0430 • (304) 558-3505

Earl Ray Tomblin
Governor

Paul A. Mattox, Jr., P. E.
Secretary of Transportation/
Commissioner of Highways

Reissued March 29, 2016

Received
Office of Oil & Gas
MAY 13 2016

James A. Martin, Chief
Office of Oil and Gas
Department of Environmental Protection
601 57th Street, SE
Charleston, WV 25304

4709502361

Subject: DOH Permit for the Edna Monroe Pad, Tyler County
Deulley Unit 3H Well site

Dear Mr. Martin,

This well site will be accessed from a DOH permit #06-2015-0181 which has been issued to Antero Resources Corporation. The well site is located off of Tyler County Route 48 SLS.

The operator has signed a STATEWIDE OIL AND GAS ROAD MAINTENANCE BONDING AGREEMENT and provided the required Bond. This operator is currently in compliance with the DOH OIL AND GAS POLICY dated January 3, 2012.

Very Truly Yours,

Gary K. Clayton

Gary K. Clayton, P.E.
Regional Maintenance Engineer
Central Office O&G Coordinator

Cc: Ashlie Steele
Antero Resources Corporation
CH, OM, D-6
File

List of Anticipated Additives Used for Fracturing or Stimulating Well

Additives	Chemical Abstract Service Number (CAS #)
Fresh Water	7732-18-5
2 Phosphobutane 1,2,4 tricarboxylic acid	37971-36-1
Ammonium Persulfate	7727-54-0
Anionic copolymer	Proprietary
Anionic polymer	Proprietary
BTEX Free Hydrotreated Heavy Naphtha	64742-48-9
Cellulase enzyme	Proprietary
Demulsifier Base	Proprietary
Ethoxylated alcohol blend	Mixture
Ethoxylated Nonylphenol	68412-54-4
Ethoxylated oleylamine	26635-93-8
Ethylene Glycol	107-21-1
Glycol Ethers	111-76-2
Guar gum	9000-30-0
Hydrogen Chloride	7647-01-0
Hydrotreated light distillates, non-aromatic, BTEX free	64742-47-8
Isopropyl alcohol	67-63-0
liquid, 2,2-dibromo-3-nitrilopropionamide	10222-01-2
Microparticle	Proprietary
Petroleum Distillates (BTEX Below Detect)	64742-47-8
Polyacrylamide	57-55-6
Propargyl Alcohol	107-19-7
Propylene Glycol	57-55-6
Quartz	14808-60-7
Sillica, crystalline quartz	7631-86-9
Sodium Chloride	7647-14-5
Sodium Hydroxide	1310-73-2
Sugar	57-50-1
Surfactant	68439-51-0
Suspending agent (solid)	14808-60-7
Tar bases, quinoline derivs, benzyl chloride-quaternized	72480-70-7
Solvent Naphtha, petroleum, heavy aliph	64742-96-7
Soybean Oil, Me ester	67784-80-9
Copolymer of Maleic and Acrylic Acid	52255-49-9
DETA phosphonate	15827-60-8
Hexamthylene Triamine Penta	34690-00-1
Phosphino Carboxylic acid polymer	71050-62-9
Hexamethylene Diamine Tetra	23605-75-5
2-Propenoic acid, polymer with 2 propenamide	9003-06-9
Hexamethylene diamine penta (methylene phosphonic acid)	23605-74-5
Diethylene Glycol	111-46-6
Methenamine	100-97-0
Polyethylene polyamine	68603-67-8
Coco amine	61791-14-8
2-Propyn-1-olcompound with methyloxirane	38172-91-7

Received
Office of Oil & Gas
MAY 13 2016

4709502361

Antero Resources Corporation Site Construction Plan for

Edna Monroe Well Pad & Water Containment Pad

Antero Resources Corporation (Antero) is submitting the following Site Construction Plan in compliance with §35-8-5.5. This plan is submitted in conjunction with the Edna Monroe Well Pad & Water Containment Pad Site Design & Construction Plan, Erosion & Sediment Control Plans prepared in accordance with the West Virginia Code of State Rules, Division of Environmental Protection and Office of Oil and Gas, and certified by Navitus Engineering Inc., a West Virginia registered professional engineer.

Requirement §5.5.a. *The plan should describe the nature and purpose of the construction project and identify the procedures for construction that will be used to achieve site stability. The plan shall be considered conditions of the permit and be enforceable as such.*

Antero Response

The nature and purpose of the subject project is to perforate, fracture, and complete one or more horizontal shallow wells. Procedures to achieve site stability include seeding and mulching of earth disturbed areas and implementation of erosion and sediment best management practices (BMPs). Details of seeding and mulching rates as well as procedures for installation and maintenance of erosion and sediment BMPs are outlined on page 2 of "Edna Monroe Well Pad & Water Containment Pad Site Design & Construction Plan, Erosion & Sediment Control Plans" (Site Design) prepared and certified by Navitus Engineering Inc. of West Virginia.

These procedures will be considered as conditions of the permit and shall be inspected and maintained for continual compliance measures outlined in §35-8-5.5.

Requirement §5.5.b.1. *A vicinity map location the site in relation to the surrounding area and roads;*

Antero Response

Please refer to the vicinity map on page 1 for the location the site in relation to the surrounding area and roads.

Requirement §5.5.b.2. *A plan view site map at a scale of one inch equal to one hundred feet (1"=100') or greater that shows appropriate detail of all site features and:*

> ***Requirement §5.5.b.A..*** *Clearly identifies the limit of disturbance for the project;*

Antero Response

The limit of disturbance for the Edna Monroe Well Pad & Water Containment Pad can be found on "Overall Plan Sheet Index & Volumes," "Access Road & Staging Area Plan," "Access Road Plan," and "Well Pad & Water Containment Pad Plan," maps are included on pages 8-11 of the Site Design.

> ***Requirement §5.5.b.2.B.*** *Provides existing topographic information on a contour interval that affords sufficient detail to illustrate site terrain conditions*

Office of Oil & Gas
MAY 13 2016

Antero Response
Please refer to the "Existing Conditions" maps on page 6 of the Site Design for the current topographic conditions for the constructed pad on a contour interval that affords sufficient detail to illustrate site terrain conditions.

> ***Requirement §5.5.b.2.C.*** *Identifies proposed cut and fill areas with grading contours at an interval that provides sufficient detail to accurately depict slope ratios, indicating top and bottom of slopes; and*

Antero Response
Please refer to "Overall Plan Sheet Index & Volumes," "Access Road & Staging Area Plan," "Access Road Plan," and "Well Pad & Water Containment Pad Plan," maps are included on pages 8-11 as well as the "Access Road Profiles," "Access Road Sections," "Well Pad & Water Containment Pad Sections," and "Well Pad Sections," on pages 14-17 of the Site Design for proposed cut and fill areas with grading contours.

4709502361

> ***Requirement §5.5.b.2.D.*** *Identifies any existing structures, roads, water bodies, and other critical areas within the area that would most likely be affected by the construction.*

Antero Response
Please refer to "Overall Plan Sheet Index & Volumes," "Access Road & Staging Area Plan," "Access Road Plan," and "Well Pad & Water Containment Pad Plan," maps are included on pages 8-11 for the maps identifying any structures, roads, water bodies, and other critical areas within the area of interest that would be most likely affected by construction.

> ***Requirement §5.5.b.3.*** *A cross-section of the length and width of the location, providing cut and fill volumes; and*

Antero Response
Please refer to the "Access Road Profiles," "Access Road Sections," "Well Pad & Water Containment Pad Sections," and "Well Pad Sections," on pages 14-17 for a cross-section of the location. The cut and fill volumes can be found in "Material Quantities" on page 4.

> ***Requirement §5.5.b.4.*** *Any other engineering designs or drawings necessary to construct the project.*

Antero Response
All other engineering designs and drawings necessary to construct this project are included in the Site Design.

> ***Requirement §5.5.c.*** *At a minimum, site construction shall be conducted in accordance with the following criteria:*

Antero Response
All Antero contractors shall be notified of and comply with the measures outlined in Section 5.5.c. of §35-8.

Received
Office of Oil & Gas
MAY 13 2016

Requirement §5.5.c.1. *All woody material, brush, and trees shall be cleared from the site area and kept to the minimum necessary for proper construction, including the installation of necessary sediment controls. Trees six inches in diameter and larger shall be cut and logs stacked;*

Antero Response
The Site Design outlines measures to maintain compliance with Section 201 of the WVDOH Specifications which outlines clearing and grubbing measures. Please refer to Construction and E&S Control Notes on page 2 of the Site Design.

Requirement §5.5.c.2. *Topsoil shall be removed from construction areas and stockpiled for reuse during reclamation. In woodland areas, tree stumps, large roots, large rocks, tree and leaf debris, and ground vegetation shall be removed prior to actual site constructions;*

4709502361

Antero Response
The Site Design outlines procedures for stripping and stocking topsoil. Please refer to Construction and E&S Control Notes on page 2 of the Site Design. In addition, soil for stockpiling and use as fill shall be further compliant with measures outlined in Section 5.5.c.2. of §35-8-5.5.

Requirement §5.5.c.3. *No embankment fill shall be placed on frozen material;*

Antero Response
All Antero contractors shall be notified of and comply with measures outlined in Section 5.5.c.3. of §35-8-5.5.

Requirement §5.5.c.4. *The fill material shall be clean mineral soil, free of roots, woody vegetation, stumps, sod, large rocks, frozen soil or other objectionable material;*

Antero Response
The Site Design outlines procedures for stripping and stocking topsoil. Please refer to Construction and E&S Control Notes on page 2 of the Site Design. In addition, soil shall be further defined to the measures outlined in Section 5.5.c.4. of §35-8-5.5.

Requirement §3.2.b.5. *Embankment material shall exhibit adequate soil strength and contain the proper amount of moisture to ensure that compaction will be achieved;*

Antero Response
All Antero contractors shall be notified of and comply with measures outlined in Section 5.5.c.5. of §35-8-5.5.

Requirement §5.5.c.6 *Earthen fill slopes should be constructed with slopes no steeper than a ratio of two to one (2:1);*

Antero Response
The Site Design outlines all earthen fill slopes to be constructed with slopes no steeper than a ratio of two to one (2:1).

Received
Office of Oil & Gas
MAY 13 2016

Requirement §5.5.c.7. *Fill material will be placed in lifts or layers over the length of the fill. Lift thickness of soil shall be as thin as the suitable random excavated material will permit, typically from six to twelve (12) inches; and*

Antero Response
Please refer to the Construction and E&S Control Notes on page 2 of the Site Design. Fill shall be placed in horizontal lifts of maximum loose depth of 12 inches. Compaction will be performed with a compactor with a minimum of five ton static drum weight vibratory roller or five ton static drum weight sheeps footed compactor as appropriate for the type of soil material at the site or other compactor approved by the Engineer.

Requirement §5.5.c.8. *The size of rock lifts shall not exceed thirty-six (36) inches. The rock shall not be greater in any dimension than thirty-six (36) inches;*

4709502361

Antero Response
All Antero contractors shall be notified of and comply with measures outlined in Section 5.5.c.8. of §35-8-5.5.

Requirement §5.5.c.9. *Compaction shall be obtained by compaction equipment or by routing the hauling equipment over the fill so that the entire surface of each fill lift is compacted by at least one wheel or tread track of equipment or by a compactor. Each lift shall be compacted before beginning the next lift;*

Antero Response
Compaction compliance measures are outlined in the Construction and E&S Notes on page 2. Compaction is required with a compactor with a minimum of five ton static drum weight vibratory roller or five ton static drum weight sheeps footed compactor as appropriate for the type of soil material at the site or other compactor approved by the Engineer.

Requirement §5.5.c.10. *Surface water diversion ditches shall be constructed above the disturbed area to intercept water and to divert surface water runoff around the site; and*

Antero Response
Construction and E&S Control Notes on page 2 of the Site Design identifies the surface diversions used to prevent surface water and subsurface water from flowing on to the well pad and coming into contact with the stormwater associated with the well pad. Additional Erosion & Sediment BMPs will be used to prevent sediment discharges from the project.

Requirement §5.5.c.11. *In areas of steep terrain, a terraced bench shall be constructed at the base of the slope where fill is to be placed, creating a toe foundation and aid in holding fill material. Additional terracing shall be constructed from each additional fifty (50) vertical feet of slope and shall be a minimum of ten (10) feet wide.*

Received
Office of Oil & Gas
MAY 13 2016

Antero Response
All Antero contractors shall be notified of and comply with the measures outlined in Section 5.5.c.11.. of §35-8-5.5.

Antero Resources Corporation Erosion and Sediment Control Plan for Edna Monroe Well Pad & Water Containment Pad

Antero Resources Corporation (Antero) is submitting the following narrative and set of drawings in compliance with §35-8-5.4. This plan is submitted in conjunction with the Edna Monroe Well Pad &Water Containment Pad Site Design & Construction Plan, Erosion & Sediment Control Plans prepared in accordance with the West Virginia Code of State Rules, Division of Environmental Protection and Office of Oil and Gas, and certified by Navitus Engineering Inc., a West Virginia registered professional engineer.

Requirement §5.4.b.1. *A general sequence of events that describe in relative terms how and when each construction phase (i.e. clearing and grubbing, mass grading, stabilization) will occur and when each erosion and sediment control best management practice ("BMP") will be installed;*

Antero Response:

The following includes a general sequence of events that describe in relative terms how and when each construction phase is anticipated to occur and erosion and sediment control BMPs to be installed. Please refer to the Edna Monroe Well Pad & Water Containment Pad Site Design & Construction Plan, Erosion & Sediment Control Plans (Site Design) prepared and certified by Navitus Engineering Inc. for specific construction measures. Compliance with the measures outlined in the Site Construction Plan (§35-8-5.4) submitted in conjunction with this plan will also be maintained.

4709502361

1. A pre-construction conference with the contactor and the appropriate erosion and sediment control inspector 48 hours prior to beginning work to review the construction drawings and provide any requested guidance.
2. Stake the limits of construction and mark/flag all identified wetlands, streams, utilities, and other areas of concern for construction activities. Install signs to designate the areas and orange safety fence to identify important project attributes such as approved access roads, no refueling zones, wetlands/stream bounds, Etc.
3. Construct the rock construction entrance. All vehicles entering and exiting the site shall do so via the rock construction entrance.
4. Construction all BMP's as soon as clearing and grubbing operations allow. Diversions and sediment trap(s)/basin(s) shall be seeded and mulched immediately.
5. If applicable, convey upslope drainage around the Access Road, Well Pad, and Water Containment pad areas by constructing all diversion berm(s) and/or compost filter sock diversion(s) as shown on the plans.
6. Clear and grub the site. All woody material, brush, trees, stumps, large roots, boulders, and debris shall be cleared from the site area and kept to the minimum necessary for proper construction, including the installation of necessary sediment controls. Trees six inches in diameter and larger shall be cut and logs stacked. Smaller trees, brush, & stumps shall be cut and/or grubbed and windrowed in appropriate areas for use as sediment barriers at water drainage outlets (as shown on the plans), windrowed below the well site, used for wildlife habitat, burned (as per WV forest fire laws), removed from site, or disposed of by other methods approved by WV DEP.

7. If applicable, install all wetland or stream crossings as shown on the plans.
8. Strip the topsoil from the access road. Prior to placing any fill, the exposed subgrade shall be compacted and proof rolled to produce a stable and unyielding site. All stripped topsoil shall be stockpiled in areas shown in the plans, or re-spread at an approximate depth of 2-4 inches on all proposed 2:1 or flatter slopes, and immediately stabilized. Additional BMP measures shall be constructed around topsoil stockpiles, if necessary.
9. Construct the access road. All fill areas, including excess material stockpiles, shall be "Keyed In" and compacted in horizontal lifts with a maximum loose lift thickness of 12" and maximum particle size as outlines in the geotechnical report. All fill shall be compacted by a vibrating sheepsfoot roller to 95% per the standard proctor test (ASTM – D698). Moisture Content will be controlled in accordance with the standard proctor test (ASTM – D698) results. It is also recommended that each lift be proof rolled with a loaded haul truck where applicable. Ditch relief culverts shall be installed at a grade of 1-8% to minimize outlet velocities to the extent possible. Install outlet protection once ditch relief culverts are installed, as shown on plans. Stabilize the road with geotextile fabric & stone and side slopes as specified with permanent seeding. Excess material shall be stockpiled (if necessary) in areas shown in the plans and immediately stabilized. Topsoil shall be stripped from all stockpile areas prior to construction of stockpiles. After stockpiles are constructed, topsoil is to be reapplied at a depth of 2"-4". Slopes shall be tracked by running tracked machinery up and down the slope, leaving tread marks parallel to the contour. All ditch lines shall be cleaned prior to installation of lined protection.
10. Strip the topsoil from the well pad and water containment pad. Prior to placing any fill, the exposed subgrade shall be compacted and proof rolled to produce a stable and unyielding site. All stripped topsoil shall be stockpiled in areas shown in the plans, or re-spread at an approximate depth of 2-4 inches on all proposed 2:1 or flatter slopes, and immediately stabilized. Additional BMP measures shall be constructed around topsoil stockpiles, if necessary.
11. Grade the well pad and water containment pad areas as shown on the plans. Install pad sumps (with 4" PVC drain pipe and outlet protection) and containment berm liner system. Immediately stabilize the outer areas of the well pad and water containment pad. The well pad and water containment pad areas shall be stabilized with geotextile fabric & stone and the side slopes with seed and mulch. Apply seed and mulch to all disturbed areas. This shall include all areas that will not be subject to regular traffic activity (to be stabilized with stone), or any disturbed area that will not be re-disturbed before site reclamation begins.
12. Commence well drilling activity.
13. All BMP's must remain in place and functional until all areas within the limit of disturbance are complete and permanently stabilized. Maintenance must include inspection of all erosion and sediment controls after each runoff event in excess of 0.5" and on a biweekly basis.
14. The construction site should be stabilized as soon as possible after completion. Establishment of final cover must be initiated no later than 7 days after reaching final grade. Final stabilization means that all soil-disturbing activities are completed, and that either a permanent vegetative cover with a density of 70% or greater has been established or that the surface had been stabilized by hard cover such as pavement or buildings. It should be noted that the 70% requirement refers to the total area vegetated and not just a percent of the site.
15. All permanent sediment control measures can be removed after the site is permanently stabilized and approval is received from the WVDEP
16. Any areas disturbed by removal of controls shall be repaired, stabilized, and permanently seeded.

4705102364

Requirement §5.4.b.2. *A description of the stabilization methods to be used, including the application rates for temporary and permanent seeding and mulching, and provide the timeframes for establishing stabilization*

Antero Response:
Stabilization methods used include seeding and mulching of disturbed areas as well as the implementation of erosion and sediment control BMPs. Please refer to Construction and E&S Control Notes on page 2 and "Construction Details" on page 18-23, for detailed descriptions of the different stabilization methods to be used. Seeding and mulching is to be in accordance with the WVDOT Standard Specifications unless specified otherwise in the plans or unless specified otherwise by the construction engineer or Antero representative. Please refer to Erosion and Sediment Control Narrative under Construction and E&S Control Notes on page 2 of the Site Design for more specific information regarding application, liming, and mulching rates.

Erosion and sediment BMPs will be constructed, stabilized, and functional before site disturbance begins within the tributary areas of those BMPs. In a timely manner after earth disturbance activities cease, Antero shall stabilize any areas disturbed by the activities. During non-germination periods, mulch must be applied at the specified rates. Disturbed areas which are not at finish grade and which will be re-disturbed within 1 year will be stabilized in accordance with the temporary vegetative stabilization and specifications. Disturbed areas which are finished grade or which will not be re-disturbed within 1 year will be stabilized in accordance with the permanent vegetative stabilization specification. Please refer to "Construction and E&S Control Notes" on page 2 for more information regarding timeframes for establishing stabilization and erosion and sediment BMPs.

The site shall be considered to have achieved full stabilization when it has a minimum uniform 70% perennial vegetative cover or other permanent non-vegetative cover with a density sufficient to resist accelerated surface erosion and subsurface characteristics to resist sliding and other movements. Until the site achieves final stabilization, Antero will assure that the best management practices (BMPs) are implemented, inspected, operated, and maintained. As such, Antero will maintain written inspection logs. All maintenance work, including cleaning, repair, replacement, regarding, and re-stabilization shall be performed immediately upon discovery of deficiency. After final stabilization has been achieved, temporary erosion and sediment BMPs controls will be removed. Areas disturbed during removal of the BMPs will be stabilized immediately.

4709502361

Requirement §5.4.b.3. *Details of specifications for the erosion and sediment control BMPs employed on the project.*

Antero Response:
Please refer to the "Construction and E&S Control Notes" and "Construction Details," on pages 2 and 18-23 in the Site Design for specifications including instructions for installation, inspection, and maintenance for erosion and sediment control BMPs employed at this site.

Requirement §5.4.b.3. *A vicinity map locating the site in relation to the surrounding area and roads;*

Antero Response:
A "Vicinity Map" locating the site in relation to the surrounding area and roads is included on page 1 the Site Design.

Requirement §5.4.c.2 *A plan view site map at a scale of one inch equal to one hundred feet (1"=100') or greater, showing appropriate detail of all site features, including the identification of site access that provides for a stabilized construction entrance and exit to reduce tracking of sediment onto public or private roads; and*

Antero Response:
"Overall Plan Sheet Index & Volumes," "Access Road & Staging Area Plan," "Access Road Plan," and "Well Pad & Water Containment Pad Plan," maps are included on pages 8-11 of the Site Design. Specific design and layout and inspection and maintenance notes for a stabilized construction entrance are included in the "Construction and E&S Control Notes" verbiage on page 2.

Requirement §5.4.c.3. *The location of all proposed erosion and sediment control BMPs*

Antero Response:
"Overall Plan Sheet Index & Volumes," "Access Road & Staging Area Plan," "Access Road Plan," and "Well Pad & Water Containment Pad Plan," maps are included on pages 8-11 of the Site Design locate all proposed erosion and sediment control BMPs.

4709502361

EDNA MONROE WELL PAD & WATER CONTAINMENT PAD

SITE DESIGN & CONSTRUCTION PLAN, EROSION & SEDIMENT CONTROL PLANS

CENTERVILLE DISTRICT, TYLER COUNTY, WEST VIRGINIA
CONAWAY RUN-MIDDLE ISLAND CREEK WATERSHED

APPROVED
WVDEP OOG
8/4/2015

API# 9502282
API# 9502283
API# 9502284
API# 9502285
API# 9502286

LOCATION COORDINATES:

TEMPORARY CONSTRUCTION ACCESS
LATITUDE: 39.418479 LONGITUDE: -80.874460 (NAD 83)
N 4363224.84 E 510604.69 (UTM ZONE 17 METERS)

ACCESS ROAD ENTRANCE
LATITUDE: 39.417830 LONGITUDE: -80.869776 (NAD 83)
N 4363153.37 E 511209.74 (UTM ZONE 17 METERS)

CENTER OF TANK
LATITUDE: 39.421379 LONGITUDE: -80.873964 (NAD 83)
N 4363546.79 E 510848.67 (UTM ZONE 17 METERS)

CENTROID OF PAD
LATITUDE: 39.422626 LONGITUDE: -80.873179 (NAD 83)
N 4363685.21 E 510916.04 (UTM ZONE 17 METERS)

GENERAL DESCRIPTION:
THE ACCESS ROAD(S), WATER CONTAINMENT PAD, AND WELL PAD ARE BEING CONSTRUCTED TO AID IN THE DEVELOPMENT OF INDIVIDUAL MARCELLUS & UTICA SHALE GAS WELLS.

FLOODPLAIN NOTES:
THE PROPOSED SITE IS LOCATED WITHIN FEMA FLOOD ZONE "X" PER FEMA FLOOD MAPS #54095C0150C & #54095C0175C.

MISS UTILITY STATEMENT:
ANTERO RESOURCES CORPORATION WILL NOTIFY MISS UTILITY OF WEST VIRGINIA FOR THE LOCATING OF UTILITIES PRIOR TO THIS PROJECT DESIGN, TICKET #1506415089. IN ADDITION, MISS UTILITY WILL BE CONTACTED BY THE CONTRACTOR PRIOR TO THE START OF CONSTRUCTION FOR THIS PROJECT.

ENTRANCE PERMIT:
ANTERO RESOURCES CORPORATION WILL OBTAIN AN ENCROACHMENT PERMIT (FORM MM-109) FROM THE WEST VIRGINIA DEPARTMENT OF TRANSPORTATION DIVISION OF HIGHWAYS, PRIOR TO COMMENCEMENT OF CONSTRUCTION ACTIVITIES.

ENVIRONMENTAL NOTES:
STREAM AND WETLAND DELINEATIONS WERE PERFORMED IN MARCH & APRIL, 2015 BY GAI CONSULTANTS, INC. TO REVIEW THE SITE FOR WATERS AND WETLANDS THAT ARE MOST LIKELY WITHIN THE REGULATORY PURVIEW OF THE U.S. ARMY CORPS OF ENGINEERS (USACE) AND/OR THE WEST VIRGINIA DEPARTMENT OF ENVIRONMENTAL PROTECTION (WVDEP). THE APRIL 16, 2015 STREAM AND WETLAND DELINEATION INDEX MAP WAS PREPARED BY GAI CONSULTANTS, INC. AND SUMMARIZES THE RESULTS OF THE FIELD DELINEATION. THE MAP DOES NOT, IN ANY WAY, REPRESENT A JURISDICTIONAL DETERMINATION OF THE LANDWARD LIMITS OF WATERS AND WETLANDS WHICH MAY BE REGULATED BY THE USACE OR THE WVDEP. IT IS STRONGLY RECOMMENDED THAT THE AFOREMENTIONED AGENCIES BE CONSULTED IN AN EFFORT TO GAIN WRITTEN CONFIRMATION OF THE DELINEATION SHOWN ON THIS EXHIBIT PRIOR TO ENGAGING CONSTRUCTION ON THE PROPERTY DESCRIBED HEREIN. THE DEVELOPER SHALL OBTAIN THE APPROPRIATE PERMITS FROM THE FEDERAL AND/OR STATE REGULATORY AGENCIES PRIOR TO ANY PROPOSED IMPACTS TO WATERS OF THE U.S., INCLUDING WETLAND FILLS AND STREAM CROSSINGS.

GEOTECHNICAL NOTES:
A SUBSURFACE INVESTIGATION OF THE PROPOSED SITE WAS PERFORMED BY PENNSYLVANIA SOIL & ROCK, INC. BETWEEN APRIL 13, 2015 & MAY 11, 2015. THE REPORT PREPARED BY PENNSYLVANIA SOIL & ROCK, INC. DATED MAY 22, 2015 REFLECTS THE RESULTS OF THE SUBSURFACE INVESTIGATION. THE INFORMATION AND RECOMMENDATIONS CONTAINED IN THIS REPORT WERE USED IN THE PREPARATION OF THESE PLANS. PLEASE REFER TO THE SUBSURFACE INVESTIGATION REPORT BY PENNSYLVANIA SOIL & ROCK, INC. FOR ADDITIONAL INFORMATION, AS NEEDED.

PROJECT CONTACTS:

OPERATOR:
ANTERO RESOURCES CORPORATION
535 WHITE OAKS BLVD.
BRIDGEPORT, WV 26330
PHONE: (304) 842-4100
FAX: (304) 842-4102

ELI WAGONER - ENVIRONMENTAL ENGINEER
OFFICE: (304) 842-4068 CELL: (304) 476-9770

JOHN KAWCAK - OPERATIONS SUPERINTENDENT
CELL: (817) 368-1553

AARON KUNZLER - CONSTRUCTION SUPERVISOR
CELL: (405) 227-8344

ANTHONY SMITH - FIELD ENGINEER
OFFICE: (304) 842-4208 CELL: (304) 673-6196

MARK JOHNSON - SURVEYING COORDINATOR
(304) 842-4162 CELL: (304) 719-6449

RICHARD LYLES - LAND AGENT
(770) 378-6833

ENGINEER/SURVEYOR:
NAVITUS ENGINEERING, INC.
CYRUS S. KUMP, PE - PROJECT MANAGER/ENGINEER
OFFICE: (888) 662-4185 CELL: (540) 686-6747

ENVIRONMENTAL:
GAI CONSULTANTS, INC.
JASON A. COOK - SENIOR ENVIRONMENTAL SPECIALIST
(304) 926-8100 CELL: (303) 709-3306

GEOTECHNICAL:
PENNSYLVANIA SOIL & ROCK, INC.
CHRISTOPHER W. SAMIOS - PROJECT ENGINEER
(412) 372-4000 CELL: (412) 589-0662

RESTRICTIONS NOTES:
1. THERE ARE NO LAKES, PONDS, OR RESERVOIRS WITHIN 100 FEET OF THE WELL PAD AND LOD. THERE IS A WETLAND ADJACENT TO THE TEMPORARY CONSTRUCTION ACCESS, A WETLAND AND PERENNIAL STREAM ADJACENT TO ACCESS ROAD "A", AND A WETLAND ADJACENT TO THE STAGING AREA WHICH WILL REMAIN UNDISTURBED.
2. THERE ARE NO NATURALLY PRODUCING TROUT STREAMS WITHIN 300 FEET OF THE WELL PAD AND LOD.
3. THERE ARE NO GROUNDWATER INTAKE OR PUBLIC WATER SUPPLY FACILITIES WITHIN 1000 FEET OF THE WELL PAD AND LOD.
4. THERE ARE NO APPARENT EXISTING WATER WELLS OR DEVELOPED SPRINGS WITHIN 250 FEET OF THE WELL(S) BEING DRILLED.
5. THERE ARE NO OCCUPIED DWELLING STRUCTURES WITHIN 625 FEET OF THE CENTER OF THE WELL PAD.
6. THERE ARE NO AGRICULTURAL BUILDINGS LARGER THAN 2,500 SQUARE FEET WITHIN 625 FEET OF THE CENTER OF THE WELL PAD.

REPRODUCTION NOTE
THESE PLANS WERE CREATED TO BE PLOTTED ON 22"X34" (ANSI D) PAPER. HALF SCALE DRAWINGS ARE ON 11"X17" (ANSI B) PAPER.
THESE PLANS WERE CREATED FOR COLOR PLOTTING AND ANY REPRODUCTIONS IN GRAY SCALE OR COLOR MAY RESULT IN A LOSS OF INFORMATION AND SHOULD NOT BE USED FOR CONSTRUCTION PURPOSES.

USGS 7.5 MIDDLEBOURNE & SHIRLEY QUAD MAP

2000 0 2000
SCALE: 1" = 2000'

WEST VIRGINIA STATE PLANE COORDINATE SYSTEM
NORTH ZONE, NAD83
ELEVATION BASED ON NAVD88
ESTABLISHED BY SURVEY GRADE GPS & OPUS
POST-PROCESSING

WEST VIRGINIA COUNTY MAP

(NOT TO SCALE)

WVDOH COUNTY ROAD MAP

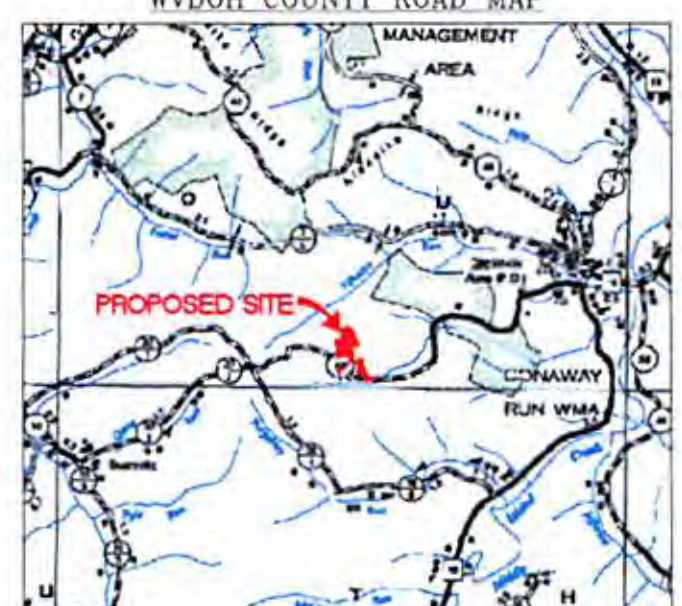

5000 0 5000
SCALE: 1" = 5000'

DESIGN CERTIFICATION:
THE DRAWINGS, CONSTRUCTION NOTES, AND REFERENCE DIAGRAMS ATTACHED HERETO HAVE BEEN PREPARED IN ACCORDANCE WITH THE WEST VIRGINIA CODE OF STATE RULES, DIVISION OF ENVIRONMENTAL PROTECTION, OFFICE OF OIL AND GAS CRS 35-8.

MISS Utility of West Virginia
1-800-245-4848
West Virginia State Law
(Section XIV: Chapter 24-C)
Requires that you call two business days before you dig in the state of West Virginia.
IT'S THE LAW!!

SHEET INDEX:

1 - COVER SHEET
2 - CONSTRUCTION AND E&S CONTROL NOTES
3 - LEGEND
4 - MATERIAL QUANTITIES
5 - STORM DRAINAGE COMPUTATIONS
6 - EXISTING CONDITIONS
7 - EXISTING STRUCTURES & FEATURES
8 - OVERALL PLAN SHEET INDEX & VOLUMES
9 - ACCESS ROAD & STAGING AREA PLAN
10 - ACCESS ROAD PLAN
11 - WELL PAD & WATER CONTAINMENT PAD PLAN
12 - WELL PAD GRADING PLAN
13 - WATER CONTAINMENT PAD GRADING PLAN
14 - ACCESS ROAD PROFILES
15 - ACCESS ROAD SECTIONS
16 - WELL PAD & WATER CONTAINMENT PAD SECTIONS
17 - WELL PAD SECTIONS
18-23 - CONSTRUCTION DETAILS
24 - ACCESS ROAD & STAGING AREA RECLAMATION PLAN
25 - ACCESS ROAD RECLAMATION PLAN
26 - WELL PAD & WATER CONTAINMENT PAD RECLAMATION PLAN
GE500-GE506 - GEOTECHNICAL DETAILS

EDNA MONROE LIMITS OF DISTURBANCE AREA (AC)	
Total Site	
Temporary Construction Access (903')	1.06
Access Road "A" (2,036')	5.76
Access Road "B" (250')	0.70
Staging Area	0.26
Well Pad	7.95
Water Containment Pad	2.81
Excess/Topsoil Material Stockpiles	8.08
Total Affected Area	**26.44**
Total Wooded Acres Disturbed	10.44
Impacts to Edna M. Monore TM 8-6.1	
Temporary Construction Access (141')	0.14
Total Affected Area	**0.14**
Total Wooded Acres Disturbed	0.00
Impacts to Edna M. Monore TM 8-6	
Temporary Construction Access (878')	0.77
Access Road "A" (0')	0.11
Access Road "B" (0')	0.05
Excess/Topsoil Material Stockpiles	1.92
Total Affected Area	**2.85**
Total Wooded Acres Disturbed	2.05
Impacts to Edna M. Monore TM 8-6.2	
Temporary Construction Access (84')	0.15
Access Road "A" (1,643')	4.72
Access Road "B" (34')	0.07
Staging Area	0.25
Excess/Topsoil Material Stockpiles	2.75
Total Affected Area	**7.97**
Total Wooded Acres Disturbed	4.31
Impacts to Edna M. Monore TM 8-1	
Access Road "A" (392')	0.93
Access Road "B" (216')	0.56
Well Pad	7.95
Water Containment Pad	2.81
Excess/Topsoil Material Stockpiles	3.41
Total Affected Area	**15.48**
Total Wooded Acres Disturbed	4.08

EDNA MONROE EPHEMERAL STREAM IMPACT (LINEAR FEET)					
Stream and Impact Cause	Permanent Impacts		Temp. Impacts	Temp. Disturbance	Total Disturbance (LF)
	Culvert /Fill (LF)	Inlets/Outlets Structures (LF)	Cofferdam/ E&S Controls (LF)	Distance to L.O.D. (LF)	
Stream 4 (Access Road "A")	0	0	0	12	12
Stream 7 (Access Road "B")	0	10	5	11	26
Stream 37 (Water Containment Pad)	0	0	0	28	28
Stream 15 (Well Pad)	0	0	0	37	37
Stream 12 (Stockpile Area "E")	0	0	0	287	287
Stream 24 (Well Pad)	0	0	0	15	15

EDNA MONROE INTERMITTENT STREAM IMPACT (LINEAR FEET)					
Stream and Impact Cause	Permanent Impacts		Temp. Impacts	Temp. Disturbance	Total Disturbance (LF)
	Culvert /Fill (LF)	Inlets/Outlets Structures (LF)	Cofferdam/ E&S Controls (LF)	Distance to L.O.D. (LF)	
Stream 20 (Access Road "A")	14	0	0	9	23
Stream 3 (Temporary Construction Access)	0	0	0	0	0

Proposed Well Name	WV North NAD 27	WV North NAD 83	UTM (METERS) Zone 17	NAD 83 Lat & Long
Seckman Unit 1H	N 339061.44 E 1612028.96	N 339096.18 E 1580597.06	N 4353711.34 E 610614.34	LAT 39-25-22.3039 LONG -80-52-23.5136
Seckman Unit 2H	N 339051.50 E 1612030.25	N 339086.24 E 1580598.14	N 4353708.32 E 610614.72	LAT 39-25-22.2028 LONG -80-52-23.4678
Seckman Unit 3H	N 339041.56 E 1612040.34	N 339076.30 E 1580599.22	N 4353705.29 E 610615.10	LAT 39-25-22.1048 LONG -80-52-23.4821
Duelly Unit 3H	N 339031.62 E 1612041.42	N 339066.36 E 1580600.31	N 4353702.27 E 610615.48	LAT 39-25-22.0067 LONG -80-52-23.4653
Duelly Unit 2H	N 339021.68 E 1612042.51	N 339056.42 E 1580601.39	N 4353699.25 E 610615.86	LAT 39-25-21.9086 LONG -80-52-23.4536
Duelly Unit 1H	N 339011.74 E 1612043.59	N 339046.48 E 1580602.48	N 4353696.23 E 610616.24	LAT 39-25-21.8105 LONG -80-52-23.4347
Leaseburg Unit 2H	N 339001.80 E 1612044.68	N 339036.54 E 1580603.56	N 4353693.20 E 610616.62	LAT 39-25-21.7124 LONG -80-52-23.4190
Leaseburg Unit 1H	N 338991.85 E 1612045.76	N 339026.60 E 1580604.65	N 4353690.18 E 610617.00	LAT 39-25-21.6144 LONG -80-52-23.4032
Bead Unit 2H	N 338981.91 E 1612046.85	N 339016.66 E 1580605.74	N 4353687.16 E 610617.38	LAT 39-25-21.5163 LONG -80-52-23.3874
Bead Unit 1H	N 338971.97 E 1612047.94	N 339006.72 E 1580606.82	N 4353684.13 E 610617.77	LAT 39-25-21.4182 LONG -80-52-23.3717
Future Well	N 338962.03 E 1612049.02	N 338996.78 E 1580607.91	N 4353681.11 E 610618.15	LAT 39-25-21.3201 LONG -80-52-23.3559
Future Well	N 338952.09 E 1612050.11	N 338986.83 E 1580608.99	N 4353678.09 E 610618.53	LAT 39-25-21.2221 LONG -80-52-23.3401
Future Well	N 338942.15 E 1612051.19	N 338976.89 E 1580610.08	N 4353675.06 E 610618.91	LAT 39-25-21.1240 LONG -80-52-23.3243
Future Well	N 338932.21 E 1612052.28	N 338966.95 E 1580611.16	N 4353672.04 E 610619.29	LAT 39-25-21.0259 LONG -80-52-23.3086
Future Well	N 338922.27 E 1612053.36	N 338957.01 E 1580612.25	N 4353669.02 E 610619.67	LAT 39-25-20.9278 LONG -80-52-23.2928
Future Well	N 338912.33 E 1612054.45	N 338947.07 E 1580613.34	N 4353666.00 E 610620.06	LAT 39-25-20.8297 LONG -80-52-23.2770
Well Pad Elevation	1,044.0			

NAVITUS ENERGY ENGINEERING
Telephone: (888) 662-4185 | www.NavitusEng.com

DATE	REVISION
06/10/2015	REVISED PER ANTERO COMMENTS
07/21/2015	REVISED PER ENVIRONMENTAL REQUEST

Antero

THIS DOCUMENT WAS PREPARED FOR ANTERO RESOURCES CORPORATION

COVER SHEET
EDNA MONROE
WELL PAD AND WATER CONTAINMENT PAD
CENTERVILLE DISTRICT
TYLER COUNTY, WEST VIRGINIA

CYRUS S. KUMP REGISTERED 19678 STATE OF WEST VIRGINIA PROFESSIONAL ENGINEER
07/21/2015

DATE: 05/27/2015
SCALE: AS SHOWN
SHEET 1 OF 26

WELL PAD & WATER CONTAINMENT PAD PLAN

APPROVED
WVDEP OOG
8/4/2015

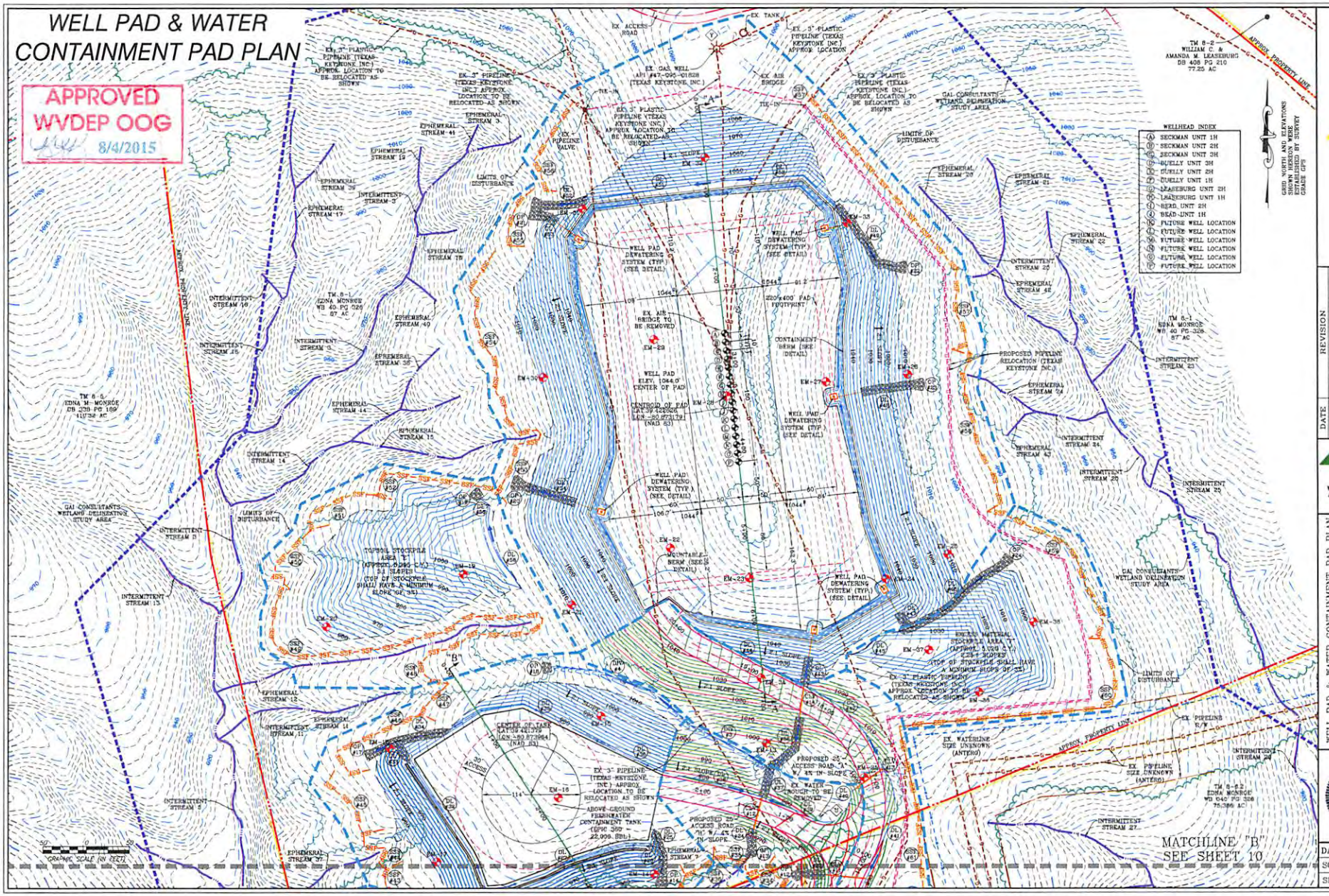

NAVITUS ENERGY ENGINEERING
Telephone: (888) 662-4185 | www.NavitusEng.com

DATE	REVISION
06/10/2015	REVISED PER ANTERO COMMENTS
07/21/2015	REVISED PER ENVIRONMENTAL REQUEST

Antero

THIS DOCUMENT WAS PREPARED FOR: ANTERO RESOURCES CORPORATION

WELL PAD & WATER CONTAINMENT PAD PLAN

EDNA MONROE

WELL PAD AND WATER CONTAINMENT PAD

CENTERVILLE DISTRICT
TYLER COUNTY, WEST VIRGINIA

REGISTERED PROFESSIONAL ENGINEER — STATE OF WEST VIRGINIA — 07/21/2015

DATE: 05/27/2015
SCALE: 1" = 50'
SHEET 11 OF 26

EDNA MONROE WELL PAD & W

SITE DESIGN & CONST

EROSION & SEDIMENT (

CENTERVILLE DISTRICT, TYLER CO

CONAWAY RUN-MIDDLE ISLAND (

USGS 7.5 MIDDLEBOURNE & SH

LOCATION COORDINATES:

TEMPORARY CONSTRUCTION ACCESS
LATITUDE: 39.418479 LONGITUDE: -80.874480 (NAD 83)
N 4363224.84 E 510804.69 (UTM ZONE 17 METERS)

ACCESS ROAD ENTRANCE
LATITUDE: 39.417830 LONGITUDE: -80.869776 (NAD 83)
N 4363153.37 E 511209.74 (UTM ZONE 17 METERS)

CENTER OF TANK
LATITUDE: 39.421379 LONGITUDE: -80.873964 (NAD 83)
N 4363546.79 E 510848.67 (UTM ZONE 17 METERS)

CENTROID OF PAD
LATITUDE: 39.422626 LONGITUDE: -80.873179 (NAD 83)
N 4363685.21 E 510916.04 (UTM ZONE 17 METERS)

GENERAL DESCRIPTION:

THE ACCESS ROAD(S), WATER CONTAINMENT PAD, AND WELL PAD ARE BEING CONSTRUCTED TO AID IN THE DEVELOPMENT OF INDIVIDUAL MARCELLUS & UTICA SHALE GAS WELLS.

FLOODPLAIN NOTES:

THE PROPOSED SITE IS LOCATED WITHIN FEMA FLOOD ZONE "X" PER FEMA FLOOD MAPS #54095C0150C & #54095C0175C.

MISS UTILITY STATEMENT:

ANTERO RESOURCES CORPORATION WILL NOTIFY MISS UTILITY OF WEST VIRGINIA FOR THE LOCATING OF UTILITIES PRIOR TO THIS PROJECT DESIGN; TICKET #1508415089. IN ADDITION, MISS UTILITY WILL BE CONTACTED BY THE CONTRACTOR PRIOR TO THE START OF CONSTRUCTION FOR THIS PROJECT.

ENTRANCE PERMIT:

ANTERO RESOURCES CORPORATION WILL OBTAIN AN ENCROACHMENT PERMIT (FORM MM-109) FROM THE WEST VIRGINIA DEPARTMENT OF TRANSPORTATION DIVISION OF HIGHWAYS, PRIOR TO COMMENCEMENT OF CONSTRUCTION ACTIVITIES.

ENVIRONMENTAL NOTES:

STREAM AND WETLAND DELINEATIONS WERE PERFORMED IN MARCH & APRIL, 2015 BY GAI CONSULTANTS, INC. TO REVIEW THE SITE FOR WATERS AND WETLANDS THAT ARE MOST LIKELY WITHIN THE REGULATORY PURVIEW OF THE U.S. ARMY CORPS OF ENGINEERS (USACE) AND/OR THE WEST VIRGINIA DEPARTMENT OF ENVIRONMENTAL PROTECTION (WVDEP). THE APRIL 16, 2015 STREAM AND WETLAND DELINEATION INDEX MAP WAS PREPARED BY GAI CONSULTANTS, INC. AND SUMMARIZES THE RESULTS OF THE FIELD DELINEATION. THE MAP DOES NOT, IN ANY WAY, REPRESENT A JURISDICTIONAL DETERMINATION OF THE LANDWARD LIMITS OF WATERS AND WETLANDS WHICH MAY BE REGULATED BY THE USACE OR THE WVDEP. IT IS STRONGLY RECOMMENDED THAT THE AFOREMENTIONED AGENCIES BE CONSULTED IN AN EFFORT TO GAIN WRITTEN CONFIRMATION OF THE DELINEATION SHOWN ON THIS EXHIBIT PRIOR TO ENGAGING CONSTRUCTION ON THE PROPERTY DESCRIBED HEREIN. THE DEVELOPER SHALL OBTAIN THE APPROPRIATE PERMITS FROM THE FEDERAL AND/OR STATE REGULATORY AGENCIES PRIOR TO ANY PROPOSED IMPACTS TO WATERS OF THE U.S., INCLUDING WETLAND FILLS AND STREAM CROSSINGS.

GEOTECHNICAL NOTES:

A SUBSURFACE INVESTIGATION OF THE PROPOSED SITE WAS PERFORMED BY PENNSYLVANIA SOIL & ROCK, INC. BETWEEN APRIL 13, 2015 & MAY 11, 2015. THE REPORT PREPARED BY PENNSYLVANIA SOIL & ROCK, INC. DATED MAY 22, 2015 REFLECTS THE RESULTS OF THE SUBSURFACE INVESTIGATION. THE INFORMATION AND RECOMMENDATIONS CONTAINED IN THIS REPORT WERE USED IN THE PREPARATION OF THESE PLANS. PLEASE REFER TO THE SUBSURFACE INVESTIGATION REPORT BY PENNSYLVANIA SOIL & ROCK, INC. FOR ADDITIONAL INFORMATION, AS NEEDED.

PROJECT CONTACTS:

OPERATOR:
ANTERO RESOURCES CORPORATION
535 WHITE OAKS BLVD.
BRIDGEPORT, WV 26330
PHONE: (304) 842-4100
FAX: (304) 842-4102

ELI WAGONER - ENVIRONMENTAL ENGINEER
OFFICE: (304) 842-4068 CELL: (304) 476-9770

JOHN KAWCAK - OPERATIONS SUPERINTENDENT
CELL: (817) 368-1553

AARON KUNZLER - CONSTRUCTION SUPERVISOR
CELL: (405) 227-8344

ANTHONY SMITH - FIELD ENGINEER
OFFICE: (304) 842-4208 CELL: (304) 673-6196

MARK JOHNSON - SURVEYING COORDINATOR
(304) 842-4162 CELL: (304) 719-6449

RICHARD LYLES - LAND AGENT
(770) 378-6833

ENGINEER/SURVEYOR:
NAVITUS ENGINEERING, INC.
CYRUS S. KUMP, PE - PROJECT MANAGER/ENGINEER
OFFICE: (888) 662-4185 CELL: (540) 686-6747

ENVIRONMENTAL:
GAI CONSULTANTS, INC.
JASON A. COOK - SENIOR ENVIRONMENTAL SPECIALIST
(304) 926-8100 CELL: (303) 709-3306

GEOTECHNICAL:
PENNSYLVANIA SOIL & ROCK, INC.
CHRISTOPHER W. SAMIOS - PROJECT ENGINEER
(412) 372-4000 CELL: (412) 589-0662

RESTRICTIONS NOTES:

1. THERE ARE NO LAKES, PONDS, OR RESERVOIRS WITHIN 100 FEET OF THE WELL PAD AND LOD. THERE IS A WETLAND ADJACENT TO THE TEMPORARY CONSTRUCTION ACCESS, A WETLAND AND PERENNIAL STREAM ADJACENT TO ACCESS ROAD "A", AND A WETLAND ADJACENT TO THE STAGING AREA WHICH WILL REMAIN UNDISTURBED.
2. THERE ARE NO NATURALLY PRODUCING TROUT STREAMS WITHIN 300 FEET OF THE WELL PAD AND LOD.
3. THERE ARE NO GROUNDWATER INTAKE OR PUBLIC WATER SUPPLY FACILITIES WITHIN 1000 FEET OF THE WELL PAD AND LOD.
4. THERE ARE NO APPARENT EXISTING WATER WELLS OR DEVELOPED SPRINGS WITHIN 250 FEET OF THE WELL(S) BEING DRILLED.
5. THERE ARE NO OCCUPIED DWELLING STRUCTURES WITHIN 625 FEET OF THE CENTER OF THE WELL PAD.
6. THERE ARE NO AGRICULTURAL BUILDINGS LARGER THAN 2,500 SQUARE FEET WITHIN 625 FEET OF THE CENTER OF THE WELL PAD.

WEST VIRGINIA COUNTY MAP

(NOT TO SCALE)

DESIGN CERTIFICATION:

THE DRAWINGS, CONSTRUCTION NOTES, AND REFERENCE DIAGRAMS ATTACHED HERETO HAVE BEEN PREPARED IN ACCORDANCE WITH THE WEST VIRGINIA CODE OF STATE RULES, DIVISION OF ENVIRONMENTAL PROTECTION, OFFICE OF OIL AND GAS CRS 35-8.

MISS Utility of West Virginia
1-800-245-4848
West Virginia State Law
(Section XIV: Chapter 24-C)
Requires that you call two business days before you dig in the state of West Virginia.
IT'S THE LAW!!

Stream and Impa
Stream 4 (Access
Stream 7 (Access
Stream 37 (
Containment
Stream 15 (W
Stream 12 (Stockp
Stream 24 (W

Stream and Impa
Stream 20 (Access
Stream 3 (Ten
Construction A

REPRODUCTION NOTE

THESE PLANS WERE CREATED TO BE PLOTTED ON 22"X34" (ANSI D) PAPER. HALF SCALE DRAWINGS ARE ON 11"X17" (ANSI B) PAPER.

THESE PLANS WERE CREATED FOR COLOR PLOTTING AND ANY REPRODUCTIONS IN GRAY SCALE OR COLOR MAY RESULT IN A LOSS OF INFORMATION AND SHOULD NOT BE USED FOR CONSTRUCTION PURPOSES.

4709502361

ATER CONTAINMENT PAD
RUCTION PLAN,
CONTROL PLANS

NTY, WEST VIRGINIA
REEK WATERSHED

RLEY QUAD MAP

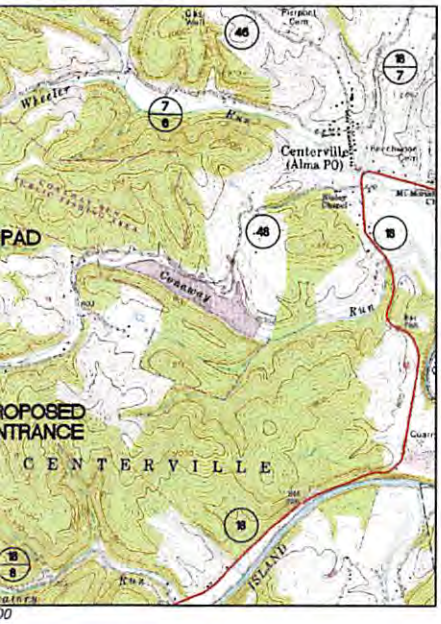

WEST VIRGINIA STATE PLANE COORDINATE SYSTEM
NORTH ZONE, NAD83
ELEVATION BASED ON NAVD88
ESTABLISHED BY SURVEY GRADE GPS & OPUS
POST-PROCESSING

WVDOH COUNTY ROAD MAP

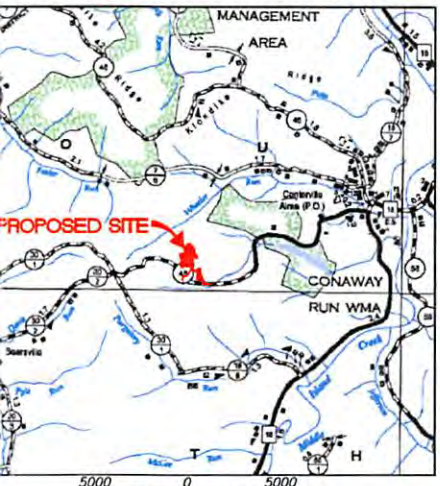

APPROVED
WVDEP OOG
8/4/2015

SHEET INDEX:

1 – COVER SHEET
2 – CONSTRUCTION AND E&S CONTROL NOTES
3 – LEGEND
4 – MATERIAL QUANTITIES
5 – STORM DRAINAGE COMPUTATIONS
6 – EXISTING CONDITIONS
7 – EXISTING STRUCTURES & FEATURES
8 – OVERALL PLAN SHEET INDEX & VOLUMES
9 – ACCESS ROAD & STAGING AREA PLAN
10 – ACCESS ROAD PLAN
11 – WELL PAD & WATER CONTAINMENT PAD PLAN
12 – WELL PAD GRADING PLAN
13 – WATER CONTAINMENT PAD GRADING PLAN
14 – ACCESS ROAD PROFILES
15 – ACCESS ROAD SECTIONS
16 – WELL PAD & WATER CONTAINMENT PAD SECTIONS
17 – WELL PAD SECTIONS
18–23 – CONSTRUCTION DETAILS
24 – ACCESS ROAD & STAGING AREA RECLAMATION PLAN
25 – ACCESS ROAD RECLAMATION PLAN
26 – WELL PAD & WATER CONTAINMENT PAD RECLAMATION PLAN
GE500–GE506 – GEOTECHNICAL DETAILS

API# 9502282
API# 9502283
API# 9502284
API# 9502285
API# 9502286

RECEIVED
Office of Oil and Gas
JUN 06 2016
WV Department of
Environmental Protection

EDNA MONROE LIMITS OF DISTURBANCE AREA (AC)	
Total Site	
Temporary Construction Access (903')	1.06
Access Road "A" (2,035')	5.76
Access Road "B" (250')	0.70
Staging Area	0.28
Well Pad	7.95
Water Containment Pad	2.61
Excess/Topsoil Material Stockpiles	8.08
Total Affected Area	**26.44**
Total Wooded Acres Disturbed	10.44
Impacts to Edna M. Monore TM 8-5.1	
Temporary Construction Access (141')	0.14
Total Affected Area	**0.14**
Total Wooded Acres Disturbed	0.00
Impacts to Edna M. Monore TM 8-5	
Temporary Construction Access (678')	0.77
Access Road "A" (0')	0.11
Access Road "B" (0')	0.05
Excess/Topsoil Material Stockpiles	1.92
Total Affected Area	**2.85**
Total Wooded Acres Disturbed	2.05
Impacts to Edna M. Monore TM 8-6.2	
Temporary Construction Access (84')	0.15
Access Road "A" (1,643')	4.72
Access Road "B" (34')	0.07
Staging Area	0.28
Excess/Topsoil Material Stockpiles	2.75
Total Affected Area	**7.97**
Total Wooded Acres Disturbed	4.31
Impacts to Edna M. Monore TM 8-1	
Access Road "A" (392')	0.93
Access Road "B" (216')	0.58
Well Pad	7.95
Water Containment Pad	2.61
Excess/Topsoil Material Stockpiles	3.41
Total Affected Area	**15.48**
Total Wooded Acres Disturbed	4.08

6/2/16

DMU
6/2/16

4709502361

Proposed Well Name	WV North NAD 27	WV North NAD 83	UTM (METERS) Zone 17	NAD 83 Lat & Long
Seckman Unit 1H	N 339061.44 E 1612038.16	N 339096.18 E 1580597.05	N 4363711.34 E 510914.34	LAT 39-25-22.3009 LONG -80-52-23.5136
Seckman Unit 2H	N 339051.50 E 1612039.25	N 339066.24 E 1580598.14	N 4363708.32 E 510914.72	LAT 39-25-22.2028 LONG -80-52-23.4978
Seckman Unit 3H	N 339041.56 E 1612040.34	N 339076.30 E 1580599.22	N 4363705.29 E 510915.10	LAT 39-25-22.1046 LONG -80-52-23.4821
Duelly Unit 3H	N 339031.62 E 1612041.42	N 339066.36 E 1580600.31	N 4363702.27 E 510915.48	LAT 39-25-22.0067 LONG -80-52-23.4663
Duelly Unit 2H	N 339021.68 E 1612042.51	N 339056.42 E 1580601.39	N 4363699.25 E 510915.86	LAT 39-25-21.9086 LONG -80-52-23.4505
Duelly Unit 1H	N 339011.74 E 1612043.59	N 339046.48 E 1580602.48	N 4363696.23 E 510916.24	LAT 39-25-21.8105 LONG -80-52-23.4347
Leaseburg Unit 2H	N 339001.80 E 1612044.68	N 339036.54 E 1580603.56	N 4363693.20 E 510916.62	LAT 39-25-21.7124 LONG -80-52-23.4190
Leaseburg Unit 1H	N 338991.85 E 1612045.76	N 339026.60 E 1580604.65	N 4363690.18 E 510917.00	LAT 39-25-21.6144 LONG -80-52-23.4032
Bead Unit 2H	N 338981.91 E 1612046.85	N 339016.66 E 1580605.74	N 4363687.16 E 510917.39	LAT 39-25-21.5163 LONG -80-52-23.3874
Bead Unit 1H	N 338971.97 E 1612047.94	N 339006.72 E 1580606.82	N 4363684.13 E 510917.77	LAT 39-25-21.4182 LONG -80-52-23.3717
Future Well	N 338962.03 E 1612049.02	N 338996.78 E 1580607.91	N 4363681.11 E 510918.15	LAT 39-25-21.3201 LONG -80-52-23.3559
Future Well	N 338952.09 E 1612050.11	N 338986.83 E 1580608.99	N 4363678.09 E 510918.53	LAT 39-25-21.2221 LONG -80-52-23.3401
Future Well	N 338942.15 E 1612051.19	N 338976.89 E 1580610.08	N 4363675.06 E 510918.91	LAT 39-25-21.1240 LONG -80-52-23.3243
Future Well	N 338932.21 E 1612052.28	N 338966.95 E 1580611.16	N 4363672.04 E 510919.29	LAT 39-25-21.0259 LONG -80-52-23.3086
Future Well	N 338922.27 E 1612053.36	N 338957.01 E 1580612.25	N 4363669.02 E 510919.67	LAT 39-25-20.9278 LONG -80-52-23.2928
Future Well	N 338912.33 E 1612054.45	N 338947.07 E 1580613.34	N 4363666.00 E 510920.05	LAT 39-25-20.8297 LONG -80-52-23.2770
Well Pad Elevation	1,044.0			

EDNA MONROE EPHEMERAL STREAM IMPACT (LINEAR FEET)					
	Permanent Impacts		Temp. Impacts	Temp. Disturbance	Total Disturbance (LF)
ct Cause	Culvert /Fill (LF)	Inlets/Outlets Structures (LF)	Cofferdam/ E&S Controls (LF)	Distance to L.O.D. (LF)	
Road "A")	0	0	0	12	12
Road "B")	0	10	5	11	26
ater Pad)	0	0	0	28	28
Pad)	0	0	0	37	37
Area "E")	0	0	0	287	287
Pad)	0	0	0	15	15

EDNA MONROE INTERMITTENT STREAM IMPACT (LINEAR FEET)					
	Permanent Impacts		Temp. Impacts	Temp. Disturbance	Total Disturbance (LF)
ct Cause	Culvert /Fill (LF)	Inlets/Outlets Structures (LF)	Cofferdam/ E&S Controls (LF)	Distance to L.O.D. (LF)	
Road "A")	14	0	0	9	23
porary cess)	0	0	0	0	0

NAVITUS ENERGY ENGINEERING
Telephone: (888) 662-4185 | www.NavitusEng.com

DATE	REVISION
06/10/2015	REVISED PER ANTERO COMMENTS
07/21/2015	REVISED PER ENVIRONMENTAL REPORT

Antero Resources

THIS DOCUMENT WAS PREPARED FOR: ANTERO RESOURCES CORPORATION

COVER SHEET

EDNA MONROE
WELL PAD AND WATER CONTAINMENT PAD
CENTERVILLE DISTRICT
TYLER COUNTY, WEST VIRGINIA

CYRUS E. KUHN REGISTERED 19578 STATE OF WEST VIRGINIA PROFESSIONAL ENGINEER
07/21/2015

DATE: 05/27/2015
SCALE: AS SHOWN
SHEET 1 OF 26

WELL PAD & WATER CONTAINMENT PAD PLAN

APPROVED
WVDEP OOG
8/4/2015

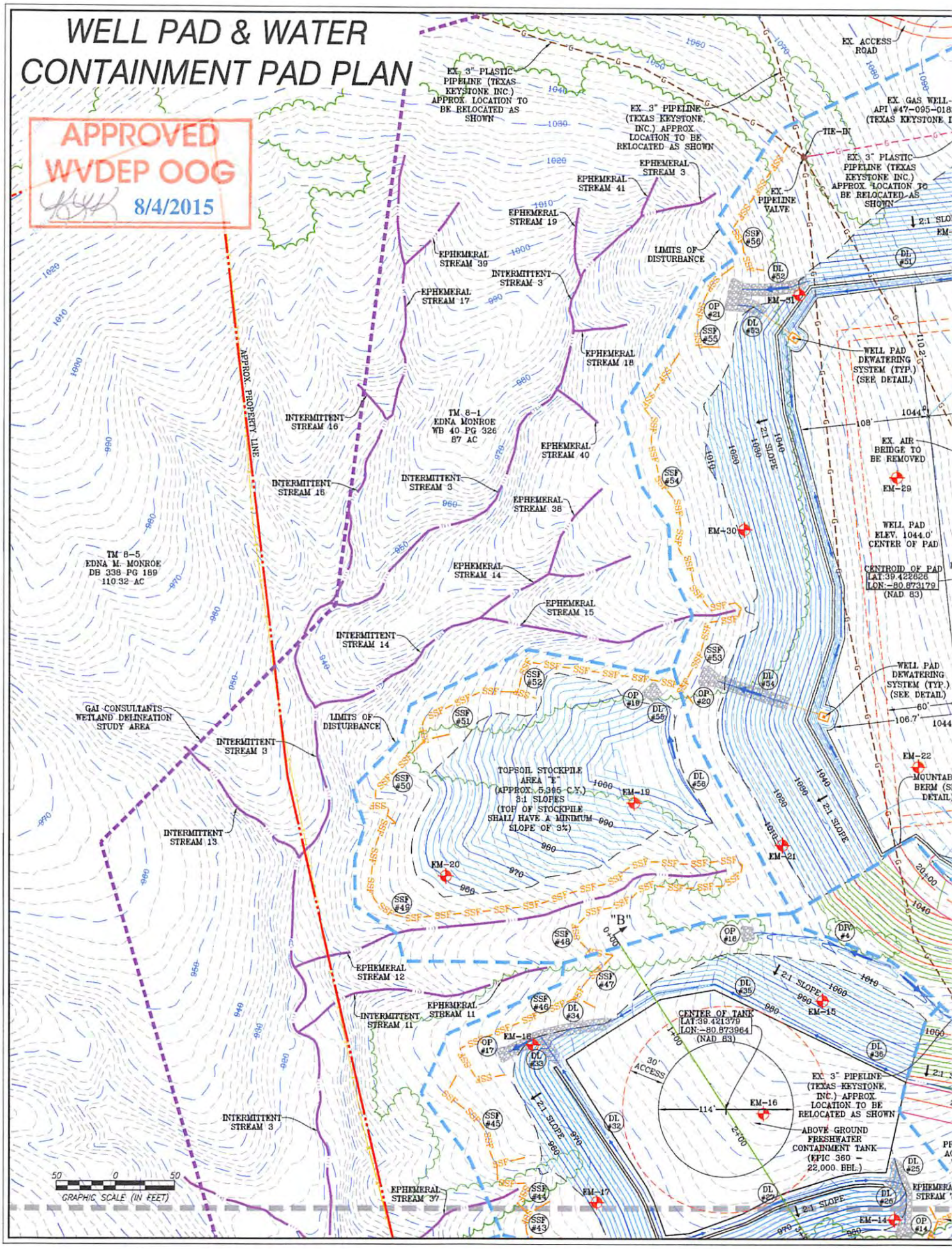

4709502361

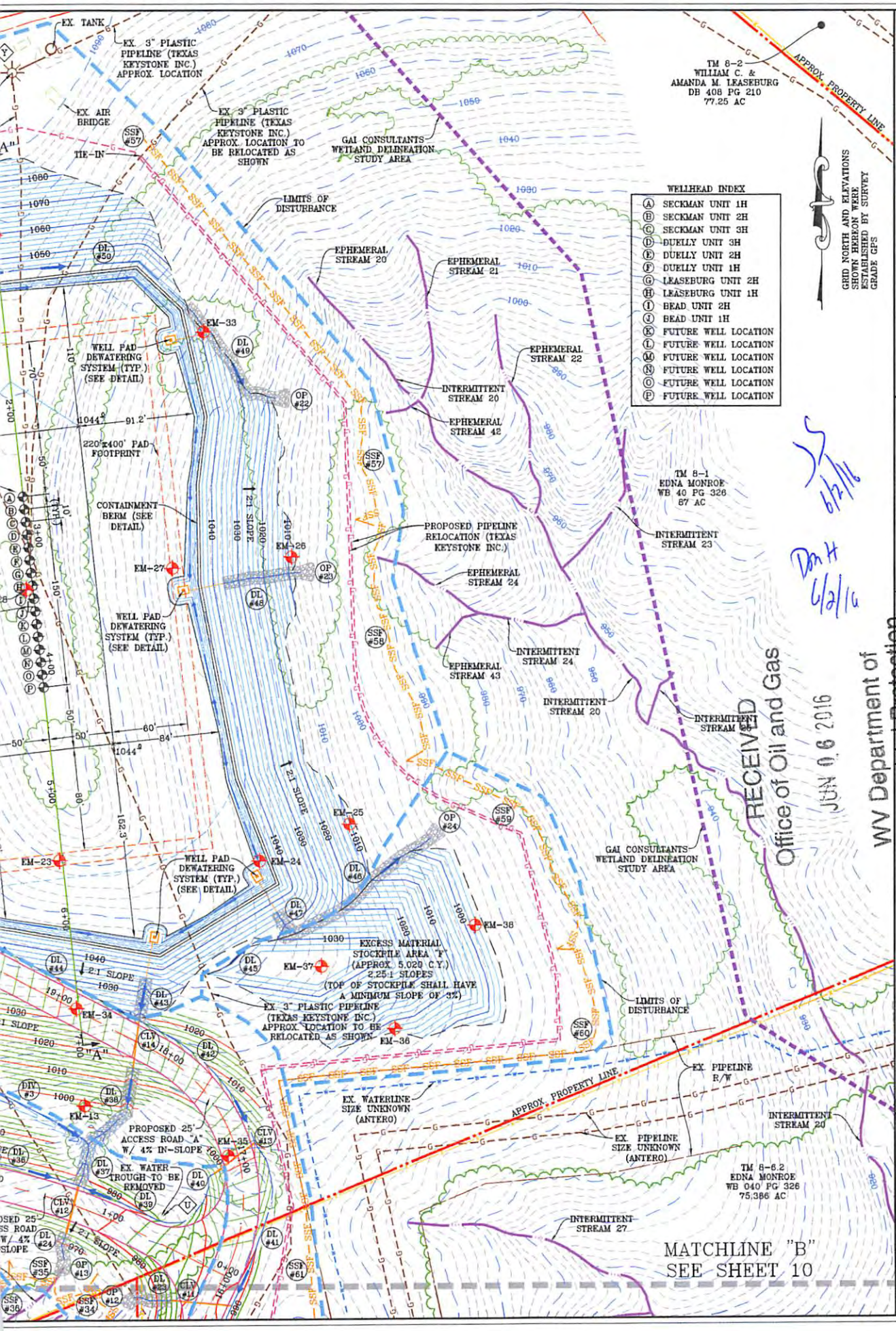

RECEIVED
Office of Oil and Gas
JUN 06 2016
WV Department of Environmental Protection

NAVITUS ENERGY ENGINEERING
Telephone: (888) 662-4185 | www.NavitusEng.com

DATE	REVISION
06/10/2015	REVISED PER ANTERO COMMENTS
07/21/2015	REVISED PER ENVIRONMENTAL REQUEST

Antero Resources

THIS DOCUMENT WAS PREPARED FOR: ANTERO RESOURCES CORPORATION

WELL PAD & WATER CONTAINMENT PLAN

EDNA MONROE

WELL PAD AND WATER CONTAINMENT PAD

CENTERVILLE DISTRICT
TYLER COUNTY, WEST VIRGINIA

CYRUS B. KUMP REGISTERED 19576 STATE OF WEST VIRGINIA PROFESSIONAL ENGINEER
07/21/2015

DATE: 05/27/2015
SCALE: 1" = 50'
SHEET 11 OF 26