west virginia department of environmental protection

Office of Oil and Gas
601 57th Street SE
Charleston, WV 25304
(304) 926-0450
(304) 926-0452 fax

Earl Ray Tomblin, Governor
Randy C. Huffman, Cabinet Secretary
www.dep.wv.gov

June 29, 2016

WELL WORK PERMIT

Horizontal 6A Well

This permit, API Well Number: 47-8510288, issued to ANTERO RESOURCES CORPORATION, is evidence of permission granted to perform the specified well work at the location described on the attached pages and located on the attached plat, subject to the provisions of Chapter 22 of the West Virginia Code of 1931, as amended, and all rules and regulations promulgated thereunder, and to all conditions and provisions outlined in the pages attached hereto. Notification shall be given by the operator to the Oil and Gas Inspector at least 24 hours prior to the construction of roads, locations, and/or pits for any permitted work. In addition, the well operator shall notify the same inspector 24 hours before any actual well work is commenced and prior to running and cementing casing. Spills or emergency discharges must be promptly reported by the operator to 1-800-642-3074 and to the Oil and Gas inspector.

Please be advised that form WR-35, Well Operators Report of Well Work is to be submitted to this office within 90 days completion of permitted well work, as should form WR-34 Discharge Monitoring Report within 30 days of discharge of pits, if applicable. Failure to abide by all statutory and regulatory provisions governing all duties and operations hereunder may result in suspension or revocation of this permit and, in addition, may result in civil and/or criminal penalties being imposed upon the operators.

In addition to the applicable requirements of this permit, and the statutes and rules governing oil and gas activity in WV, this permit may contain specific conditions which must be followed. Permit conditions are attached to this cover letter.

Per 35CSR-4-5.2.g this permit will expire in two (2) years from the issue date unless permitted well work is commenced. If there are any questions, please feel free to contact me at (304) 926-0499 ext. 1654.

James Martin
Chief

Operator's Well No: SNODGRASS UNIT 3H
Farm Name: GOFF, RANDALL
API Well Number: 47-8510288
Permit Type: Horizontal 6A Well
Date Issued: 06/29/2016

Promoting a healthy environment.

API Number: _____

PERMIT CONDITIONS

4703510203

West Virginia Code § 22-6A-8(d) allows the Office of Oil and Gas to place specific conditions upon this permit. Permit conditions have the same effect as law. Failure to adhere to the specified permit conditions may result in enforcement action.

CONDITIONS

1. Operator shall take additional measures with this permitted activity to avoid communication with offset wells. Such additional measures are described in the attached addendum. This addendum is part of the terms of the well work permit, and includes a description of depth and completed formations of offset wells. Also included is a description of monitoring activities that will take place during fracturing operations of the permitted well work.

2. This proposed activity may require permit coverage from the United States Army Corps of Engineers (USACOE). Through this permit, you are hereby being advised to consult with USACOE regarding this proposed activity.

3. If the operator encounters an unanticipated void, or an anticipated void at an unanticipated depth, the operator shall notify the inspector within 24 hours. Modifications to the casing program may be necessary to comply with W. Va. Code § 22-6A-5a (12), which requires drilling to a minimum depth of thirty feet below the bottom of the void, and installing a minimum of twenty (20) feet of casing. Under no circumstance should the operator drill more than one hundred (100) feet below the bottom of the void or install less than twenty (20) feet of casing below the bottom of the void.

4. When compacting fills, each lift before compaction shall not be more than 12 inches in height, and the moisture content of the fill material shall be within limits as determined by the Standard Proctor Density test of the actual soils used in specific engineered fill, ASTM D698, Standard Test Method for Laboratory Compaction Characteristics of Soil Using Standard Effort, to achieve 95 % compaction of the optimum density. Each lift shall be tested for compaction, with a minimum of two tests per lift per acre of fill. All test results shall be maintained on site and available for review.

5. Operator shall install signage per § 22-6A-8g (6) (B) at all source water locations included in their approved water management plan within 24 hours of water management plan activation.

6. Oil and gas water supply wells will be registered with the Office of Oil and Gas and all such wells will be constructed and plugged in accordance with the standards of the Bureau for Public Health set forth in its Legislative rule entitled *Water Well Regulations,* 64 C.S.R. 19. Operator is to contact the Bureau of Public Health regarding permit requirements. In lieu of plugging, the operator may transfer the well to the surface owner upon agreement of the parties. All drinking water wells within fifteen hundred feet of the water supply well shall be flow tested by the operator upon request of the drinking well owner prior to operating the water supply well.

API Number: _____

PERMIT CONDITIONS

4708510283

7. Pursuant to the requirements pertaining to the sampling of domestic water supply wells/springs the operator shall, no later than thirty (30) days after receipt of analytical data provide a written copy to the Chief and any of the users who may have requested such analyses.

8. If any explosion or other accident causing loss of life or serious personal injury occurs in or about a well or well work on a well, the well operator or its contractor shall give notice, stating the particulars of the explosion or accident, to the oil and gas inspector and the Chief, within 24 hours of said accident.

9. During the casing and cementing process, in the event cement does not return to the surface, the oil and gas inspector shall be notified within 24 hours.

10. The operator shall provide to the Office of Oil and Gas the dates of each of the following within 30 days of their occurrence: completion of construction of the well pad, commencement of drilling, cessation of drilling, completion of any other permitted well work, and completion of the well. Such notice shall be provided by sending an email to DEPOOGNotify@wv.gov.

WW-6AW
(1-12)

API NO. 47- 085 -
OPERATOR WELL NO. Snodgrass Unit 3H
Well Pad Name: Goff

STATE OF WEST VIRGINIA
DEPARTMENT OF ENVIRONMENTAL PROTECTION, OFFICE OF OIL AND GAS

VOLUNTARY STATEMENT OF NO OBJECTION

Instructions to Persons Named on Page WW-6A
The well operator named on page WW-6A is applying for a permit from the State of West Virginia to conduct oil or gas well work. Well work permits are valid for twenty-four (24) months. Please contact the listed well operator and the Office of Oil and Gas if you do not own any interest in the listed surface tract.

Comment and Waiver Provisions
Pursuant to West Virginia Code § 22-6A-11(a), all persons described in subsection (b), section ten of this article may file written comments with the secretary as to the location or construction of the applicant's proposed well work within thirty days after the application is filed with the secretary.

Pursuant to West Virginia Code § 22-6A-8(b) No permit may be issued less than thirty days after the filing date of the application for any well work except plugging or replugging; and no permit for plugging or replugging may be issued less than five days after the filing date of the application except a permit for plugging or replugging a dry hole: *Provided,* That if the applicant certifies that all persons entitled to notice of the application under the provisions of subsection (b), section ten of this article have been served in person or by certified mail, return receipt requested, with a copy of the well work application, including the erosion and sediment control plan, if required, and the well plat, and further files written statements of no objection by all such persons, the secretary may issue the well work permit at any time.

VOLUNTARY STATEMENT OF NO OBJECTION

I, _____, hereby state that I have read the Instructions to Persons Named on Page WW-6A and the associated provisions listed above, and that I have received copies of a Notice of Application, an Application for a Well Work Permit on Form WW-6A and attachments consisting of pages one (1) through _____, including the erosion and sediment control plan, if required, and the well plat, all for proposed well work on the tract of land as follows:

State:	West Virginia	UTM NAD 83 Easting:	507495m
County:	Ritchie	Northing:	4334582m
District:	Union	Public Road Access:	CR 22/5
Quadrangle:	Pullman 7.5'	Generally used farm name:	Goff, Randall
Watershed:	South Fork Hughes River		

I further state that I have no objection to the planned work described in these materials, and I have no objection to a permit being issued on those materials.

*Please check the box that applies	FOR EXECUTION BY A NATURAL PERSON
☐ SURFACE OWNER	Signature: _____
☐ SURFACE OWNER (Road and/or Other Disturbance)	Print Name: _____
☐ SURFACE OWNER (Impoundments/Pits)	Date: _____
☐ COAL OWNER OR LESSEE	FOR EXECUTION BY A CORPORATION, ETC.
☐ COAL OPERATOR	Company: _____
☐ WATER PURVEYOR	By: _____
☐ OPERATOR OF ANY NATURAL GAS STORAGE FIELD	Its: _____
	Signature: _____
	Date: _____

Received
Office of Oil & Gas
APR 25 2016

Oil and Gas Privacy Notice:
The Office of Oil and Gas processes your personal information, such as name, address and telephone number, as part of our regulatory duties. Your personal information may be disclosed to other State agencies or third parties in the normal course of business or as needed to comply with statutory or regulatory requirements, including Freedom of Information Act requests. Our office will appropriately secure your personal information. If you have any questions about our use or your personal information, please contact DEP's Chief Privacy Officer at depprivacyofficer@wv.gov.

Antero Resources
1615 Wynkoop Street
Denver, CO 80202
Office 303.357.7310
Fax 303.357.7315

April 22, 2016

West Virginia Department of Environmental Protection
Office of Oil and Gas
Attn: Ms. Laura Adkins
601 57th Street
Charleston, WV 25304

Ms. Laura Adkins:

Antero Resources Corporation (Antero) would like to submit the following application for a new well work permit to explore for Marcellus Shale potential. Our **White Oak** project is located in Ritchie County, WV. On the **new Goff Pad** consists **one new horizontal** shallow well (Snodgrass Unit 3H) that we are requesting approval to drill.

Attached you will find the following:

- Permit Application package
- CD with copy of permit application

If you have any questions please feel free to contact me at (303) 357-7323.

Thank you in advance for your consideration.

Sincerely,

Ashlie Steele

Ashlie Steele
Permitting Supervisor
Antero Resources Corporation

47085102 89

Enclosures

Received
Office of Oil & Gas
APR 25 2016

Addendum for Antero pads in Ritchie County, WV

Snodgrass Unit 3H Goff Pad

The following outlines the process to be undertaken by Antero Resources prior to and during completion process of wells in Ritchie County.

▪Investigate all wells within 1320' of new wells - for all identified Marcellus vertical wells and any existing well(s) with an interval that is less than 1500 feet from the deepest formation drilled (including, but not specific to the Alexander formation) to the top of Marcellus:

- Contact operator of all wells
- Confirm well status, producing horizon, well completion/stimulation information
- Discuss plans to stimulate the horizontal Marcellus wells and the plans for monitoring potential impact on shallow wells
- Make sure all vertical wells (with an interval that is less than 1500 feet from the deepest formation drilled to the top of Marcellus) have adequate wellhead equipment, Including pressure gauges
- Provide shallow well operator with frac dates and develop plan for monitoring during stimulation
- If well waters out during frac, shut it in until after stimulation, and install adequate well control equipment prior to swabbing in the impacted shallow well

▪Control fracturing parameters during job to limit fracture height growth

- Limit rate and limit pressures for each segment of fracturing stages

4708510288

Received
Office of Oil & Gas
APR 25 2016

4708510288

4/25

WW-6B
(04/15)

API NO. 47- 085 -
OPERATOR WELL NO. Snodgrass Unit 3H
Well Pad Name: Goff Pad

STATE OF WEST VIRGINIA
DEPARTMENT OF ENVIRONMENTAL PROTECTION, OFFICE OF OIL AND GAS
WELL WORK PERMIT APPLICATION

1) Well Operator: Antero Resources Corporat	494507062	085-Ritchie	Union	Pullman 7.5'
	Operator ID	County	District	Quadrangle

2) Operator's Well Number: Snodgrass Unit 3H Well Pad Name: Goff Pad

3) Farm Name/Surface Owner: Goff, Randall Public Road Access: CR 22

4) Elevation, current ground: 930' Elevation, proposed post-construction: 921'

5) Well Type (a) Gas X Oil _____ Underground Storage _____
Other _____
(b)If Gas Shallow X Deep _____
Horizontal X

6) Existing Pad: Yes or No No

7) Proposed Target Formation(s), Depth(s), Anticipated Thickness and Expected Pressure(s):
Marcellus Shale: 6500' TVD, Anticipated Thickness- 50 feet, Associated Pressure- 3000#

Michael Daft 5/11/2016

DMH 5/11/16

4708510288

8) Proposed Total Vertical Depth: 6500' TVD

9) Formation at Total Vertical Depth: Marcellus

10) Proposed Total Measured Depth: 17000' MD

11) Proposed Horizontal Leg Length: 9393'

12) Approximate Fresh Water Strata Depths: 103', 132', 222'

13) Method to Determine Fresh Water Depths: Offset well records. Depths have been adjusted according to surface elevations.

14) Approximate Saltwater Depths: 1122'

15) Approximate Coal Seam Depths: 473', 673'

16) Approximate Depth to Possible Void (coal mine, karst, other): None Anticipated

17) Does Proposed well location contain coal seams directly overlying or adjacent to an active mine? Yes _____ No X

(a) If Yes, provide Mine Info: Name: _____
Depth: _____
Seam: _____
Owner: _____

Received
Office of Oil & Gas
MAY 12 2016

API NO. 47- 085 -
OPERATOR WELL NO. Snodgrass Unit 3H
Well Pad Name: Goff Pad

18) **CASING AND TUBING PROGRAM**

TYPE	Size (in)	New or Used	Grade	Weight per ft. (lb/ft)	FOOTAGE: For Drilling (ft)	INTERVALS: Left in Well (ft)	CEMENT: Fill-up (Cu. Ft.)/CTS
Conductor	20"	New	H-40	94#	40'	40'	CTS, 38 Cu. Ft.
Fresh Water	13-3/8"	New	J-55/H-40	54.5#/48#	300'	300'	CTS, 417 Cu. Ft.
Coal	9-5/8"	New	J-55	36#	2450'	2450'	CTS, 998 Cu. Ft.
Intermediate							
Production	5-1/2"	New	P-110	20#	17000'	17000'	CTS, 4282 Cu. Ft
Tubing	2-3/8"	New	N-80	4.7#		7100'	
Liners							

DMM 5/11/16

MAC 5/11/2016

TYPE	Size (in)	Wellbore Diameter (in)	Wall Thickness (in)	Burst Pressure (psi)	Anticipated Max. Internal Pressure (psi)	Cement Type	Cement Yield (cu. ft./k)
Conductor	30"	24"	0.438"	1530	50	Class A	1.18
Fresh Water	13-3/8"	17-1/2"	0.38"/0.33"	2730/1730	1000	Class A	1.18
Coal	9-5/8"	12-1/4"	0.352"	3520	1500	Class A	1.18
Intermediate							
Production	5-1/2"	8-3/4" & 8-1/2"	0.361"	12,630	2500	Lead-H/POZ & Tail - H	H/POZ-1.44 & H-1.8
Tubing	2-3/8"	4.778"	0.19"	11,200			
Liners							

4708510289

PACKERS

Kind:	N/A			
Sizes:	N/A			
Depths Set:	N/A			

Received
Office of Oil & Gas
MAY 12 2016

WW-6B
(10/14)

API NO. 47- 085 -
OPERATOR WELL NO. Snodgrass Unit 3H
Well Pad Name: Goff Pad

4708510288

MDC 5/12/2016

19) Describe proposed well work, including the drilling and plugging back of any pilot hole:

Drill, perforate, fracture a new horizontal shallow well and complete Marcellus Shale.

DMH 5/11/16

4708510288

20) Describe fracturing/stimulating methods in detail, including anticipated max pressure and max rate:

Antero plans to pump Slickwater into the Marcellus Shale formation in order to ready the well for production. The fluid will be comprised of approximately 99 percent water and sand, with less than 1 percent special-purpose additives as shown in the attached "List of Anticipated Additives Used for Fracturing or Stimulating Well."

Anticipated Max Pressure - 9300 lbs
Anticipated Max Rate - 80 bpm

21) Total Area to be disturbed, including roads, stockpile area, pits, etc., (acres): 19.15 acres

22) Area to be disturbed for well pad only, less access road (acres): 10.10 acres

23) Describe centralizer placement for each casing string:

Conductor: no centralizers
Surface Casing: one centralizer 10' above the float shoe, one on the insert float collar and one every 4th joint spaced up the hole to surface.
Intermediate Casing: one centralizer above float joint, one centralizer 5' above float collar and one every 4th collar to surface.
Production Casing: one centralizer at shoe joint and one every 3 joints to top of cement in intermediate casing.

24) Describe all cement additives associated with each cement type:

Conductor: no additives, Class A cement.
Surface: Class A cement with 2-3% calcium chloride and 1/4 lb of flake
Intermediate: Class A cement with 1/4 lb of flake, 5 gallons of clay treat
Production: Lead cement- 50/50 Class H/Poz + 1.5% salt + 1% C-45 + 0.5% C-16a + 0.2% C-12 + 0.45% C-20 + 0.05% C-51
Production: Tail cement- Class H + 45 PPS Calcium Carbonate + 1.0% FL-160 + 0.2% ACGB-47 + 0.05% ACSA-51 + 0.2% ACR-20

25) Proposed borehole conditioning procedures:

Conductor: blowhole clean with air, run casing, 10 bbls fresh water.
Surface: blowhole clean with air, trip to conductor shoe, trip to bottom, blowhole clean with air, trip out, run casing, circulate pipe capacity + 40 bbls fresh water followed by 25 bbls bentonite mud, 10 bbls fresh water spacer.
Intermediate: blowhole clean with air, trip to surface casing shoe, trip to bottom, blowhole clean with air, trip out, run casing, circulate 40 bbls brine water followed by 10 bbls fresh water and 25 bbls bentonite mud, pump 10 bbls fresh water.
Production: circulate with 14 lb/gal NaCl mud, trip to middle of lateral, circulate, pump high viscosity sweep, trip to base of curve, pump high viscosity sweep, trip to top of curve, trip to bottom, circulate, pump high viscosity sweep, trip out, run casing, circulate 10 bbls fresh water, pump 48 bbls barite pill, pump 10 bbls fresh water followed by 48 bbls mud flush and 10 bbls water.

Received
Office of Oil & Gas
MAY 12 2016

*Note: Attach additional sheets as needed.

WW-9
(4/16)

API Number 47 - 085 -
Operator's Well No. Snodgrass Unit 3H

STATE OF WEST VIRGINIA
DEPARTMENT OF ENVIRONMENTAL PROTECTION
OFFICE OF OIL AND GAS

4703510285

FLUIDS/ CUTTINGS DISPOSAL & RECLAMATION PLAN

Operator Name Antero Resources Corporation OP Code 494488557

Watershed (HUC 10) South Fork Hughes River Quadrangle Pullman 7.5'

Do you anticipate using more than 5,000 bbls of water to complete the proposed well work? Yes ☐ No ☐

Will a pit be used? Yes ☐ No ☑

If so, please describe anticipated pit waste: No pit will be used at this site (Drilling and Flowback Fluids will be stored in tanks. Cuttings will be tanked and hauled off site.)

Will a synthetic liner be used in the pit? Yes ☐ No ☑ If so, what ml.? N/A

MAC 5/11/2016

Proposed Disposal Method For Treated Pit Wastes:

- ____ Land Application
- ■ Underground Injection (UIC Permit Number *UIC Permit # will be provided on Form WR-34)
- ■ Reuse (at API Number Future permitted well locations when applicable. API# will be provided on Form WR-34)
- ■ Off Site Disposal (Supply form WW-9 for disposal location) (Meadowfill Landfill Permit #SWF-1032-98)
- ____ Other (Explain Northwestern Landfill Permit #SWF-1025/ WV0109410)

DMH 5/11/16

Will closed loop system be used? If so, describe: Yes

Drilling medium anticipated for this well (vertical and horizontal)? Air, freshwater, oil based, etc. Surface - Air/Freshwater, Intermediate - Dust/Stiff Foam, Production - Water Based Mud

-If oil based, what type? Synthetic, petroleum, etc. N/A

Additives to be used in drilling medium? Please See Attachment

Drill cuttings disposal method? Leave in pit, landfill, removed offsite, etc. Stored in tanks, removed offsite and taken to landfill.

-If left in pit and plan to solidify what medium will be used? (cement, lime, sawdust) N/A

-Landfill or offsite name/permit number? Meadowfill Landfill (Permit #SWF-1032-98), Northwestern Landfill (Permit # SWF-1025/WV0109410)

Permittee shall provide written notice to the Office of Oil and Gas of any load of drill cuttings or associated waste rejected at any West Virginia solid waste facility. The notice shall be provided within 24 hours of rejection and the permittee shall also disclose where it was properly disposed.

I certify that I understand and agree to the terms and conditions of the GENERAL WATER POLLUTION PERMIT issued on August 1, 2005, by the Office of Oil and Gas of the West Virginia Department of Environmental Protection. I understand that the provisions of the permit are enforceable by law. Violations of any term or condition of the general permit and/or other applicable law or regulation can lead to enforcement action.

I certify under penalty of law that I have personally examined and am familiar with the information submitted on this application form and all attachments thereto and that, based on my inquiry of those individuals immediately responsible for obtaining the information, I believe that the information is true, accurate, and complete. I am aware that there are significant penalties for submitting false information, including the possibility of fine or imprisonment.

Company Official Signature

Company Official (Typed Name) Cole Kilstrom

Company Official Title Environmental & Regulatory Manager

KARA QUACKENBUSH
NOTARY PUBLIC
STATE OF COLORADO
NOTARY ID 20144028297
MY COMMISSION EXPIRES JULY 21, 2018

Subscribed and sworn before me this 21 day of April, 20 16

Notary Public

My commission expires July 21, 2018

Received
Office of Oil & Gas
MAY 12 2016

Form WW-9

Operator's Well No. Snodgrass Unit 3H

Antero Resources Corporation

Proposed Revegetation Treatment: Acres Disturbed 19.15 Prevegetation pH

Lime 2-4 Tons/acre or to correct to pH 6.5

Fertilizer type Hay or straw or Wood Fiber (will be used where needed)

Fertilizer amount 500 lbs/acre

Mulch 2-3 Tons/acre

Access Road "A" (3.15) + Access Road "B" (0.57) + Access Road "C" (0.53) + Staging Area (0.30) + Well Pad & Water Containment Pad (10.10) + Excess/Topsoil Material Stockpiles (4.50) = 19.15 Acres

Seed Mixtures

4708510288

Temporary		Permanent	
Seed Type	lbs/acre	Seed Type	lbs/acre
Annual Rye Grass	40	Crownvetch	10-15
		Tall Fescue	30

*See attached Table 3 for additional seed type (Goff Pad Design Page 25)

*or type of grass seed requested by surface owner

*See attached Table 4a for additional seed type (Goff Pad Design Page 25)

*or type of grass seed requested by surface owner

Attach:
Maps(s) of road, location, pit and proposed area for land application (unless engineered plans including this info have been provided). If water from the pit will be land applied, include dimensions (L x W x D) of the pit, and dimensions (L x W), and area in acreage, of the land application area.

Photocopied section of involved 7.5' topographic sheet.

Plan Approved by: Michael Goff

Comments: Preseed & Mulch any disturbed areas per WV DEP regulations. Maintain & upgrade E&S as necessary.

Title: Oil & Gas Inspector Date: 5/11/2016

Field Reviewed? (✓) Yes ( ) No

Received
Office of Oil & Gas
MAY 12 2016

Form WW-9 Additives Attachment

SURFACE INTERVAL

1. Fresh Water
2. Soap –Foamer AC
3. Air

4708510283

INTERMEDIATE INTERVAL

STIFF FOAM RECIPE:

1) 1 ppb Soda Ash / Sodium Carbonate-Alkalinity Control Agent
2) 1 ppb Conqor 404 (11.76 ppg) / Corrosion Inhibitor
3) 4 ppb KLA-Gard (9.17 ppg) / Amine Acid Complex-Shale Stabilizer
4) 1ppb Mil Pac R / Sodium Carboxymethylcellulose-Filtration Control Agent
5) 12 ppb KCL / Potassium Chloride-inorganic Salt
6) Fresh Water 80 bbls
7) Air

PRODUCTION INTERVAL

1. Alpha 1655
   Salt Inhibitor
2. Mil-Carb
   Calcium Carbonate
3. Cottonseed Hulls
   Cellulose-Cottonseed Pellets – LCM
4. Mil-Seal
   Vegetable, Cotton & Cellulose-Based Fiber Blend – LCM
5. Clay-Trol
   Amine Acid Complex – Shale Stabilizer
6. Xan-Plex
   Viscosifier For Water Based Muds
7. Mil-Pac (All Grades)
   Sodium Carboxymethylcellulose – Filtration Control Agent
8. New Drill
   Anionic Polyacrylamide Copolymer Emulsion – Shale Stabilizer
9. Caustic Soda
   Sodium Hydroxide – Alkalinity Control
10. Mil-Lime
    Calcium Hydroxide – Lime
11. LD-9
    Polyether Polyol – Drilling Fluid Defoamer
12. Mil Mica
    Hydro-Biotite Mica – LCM

Received
Office of Oil & Gas
APR 25 2016

13. Escaid 110
    Drilling Fluild Solvent – Aliphatic Hydrocarbon
14. Ligco
    Highly Oxidized Leonardite – Filteration Control Agent
15. Super Sweep
    Polypropylene – Hole Cleaning Agent
16. Sulfatrol K
    Drilling Fluid Additive – Sulfonated Asphalt Residuum
17. Sodium Chloride, Anhydrous
    Inorganic Salt
18. D-D
    Drilling Detergent – Surfactant
19. Terra-Rate
    Organic Surfactant Blend
20. W.O. Defoam
    Alcohol-Based Defoamer
21. Perma-Lose HT
    Fluid Loss Reducer For Water-Based Muds
22. Xan-Plex D
    Polysaccharide Polymer – Drilling Fluid Viscosifier
23. Walnut Shells
    Ground Cellulosic Material – Ground Walnut Shells – LCM
24. Mil-Graphite
    Natural Graphite – LCM
25. Mil Bar
    Barite – Weighting Agent
26. X-Cide 102
    Biocide
27. Soda Ash
    Sodium Carbonate – Alkalinity Control Agent
28. Clay Trol
    Amine Acid complex – Shale Stabilizer
29. Sulfatrol
    Sulfonated Asphalt – Shale Control Additive
30. Xanvis
    Viscosifier For Water-Based Muds
31. Milstarch
    Starch – Fluid Loss Reducer For Water Based Muds
32. Mil-Lube
    Drilling Fluid Lubricant

4708510288

Received
Office of Oil & Gas
APR 25 2016

911 Address
2106 Turtle Run Rd.
Pullman, WV 26421

4708510288

Well Site Safety Plan

Antero Resources

Well Name: **Grizzly Unit 1H, Grizzly Unit 2H, Grizzly Unit 3H, Bare Unit 1H, Bare Unit 2H, Bare Unit 3H, Campbell Unit 2H, Clayton Unit 1H, Snodgrass Unit 3H**

Michael Goff
5/11/2016

Pad Location: **GOFF PAD**
Ritchie County/Union District

DMH
5/11/16

GPS Coordinates: Lat 39°9'36.81"/Long -80°54'49.73" (NAD83)

Driving Directions:

From the intersection of i79 and HWY 50: Travel west on US-50 for 39 miles. Turn left onto WV-74 S, go 7.9 miles. Turn left onto WV-74 S/Auburn Rd, go 2.0 miles. Turn left, go .4 miles. Continue onto CO Rd 7/10, go 1.2 miles. Turn left on Turtle Run Rd/ 22/5 Rd, go .1 miles, access road will be on your right.

Received
Office of Oil & Gas
MAY 12 2016

EMERGENCY (24 HOUR) CONTACT 1-800-878-1373

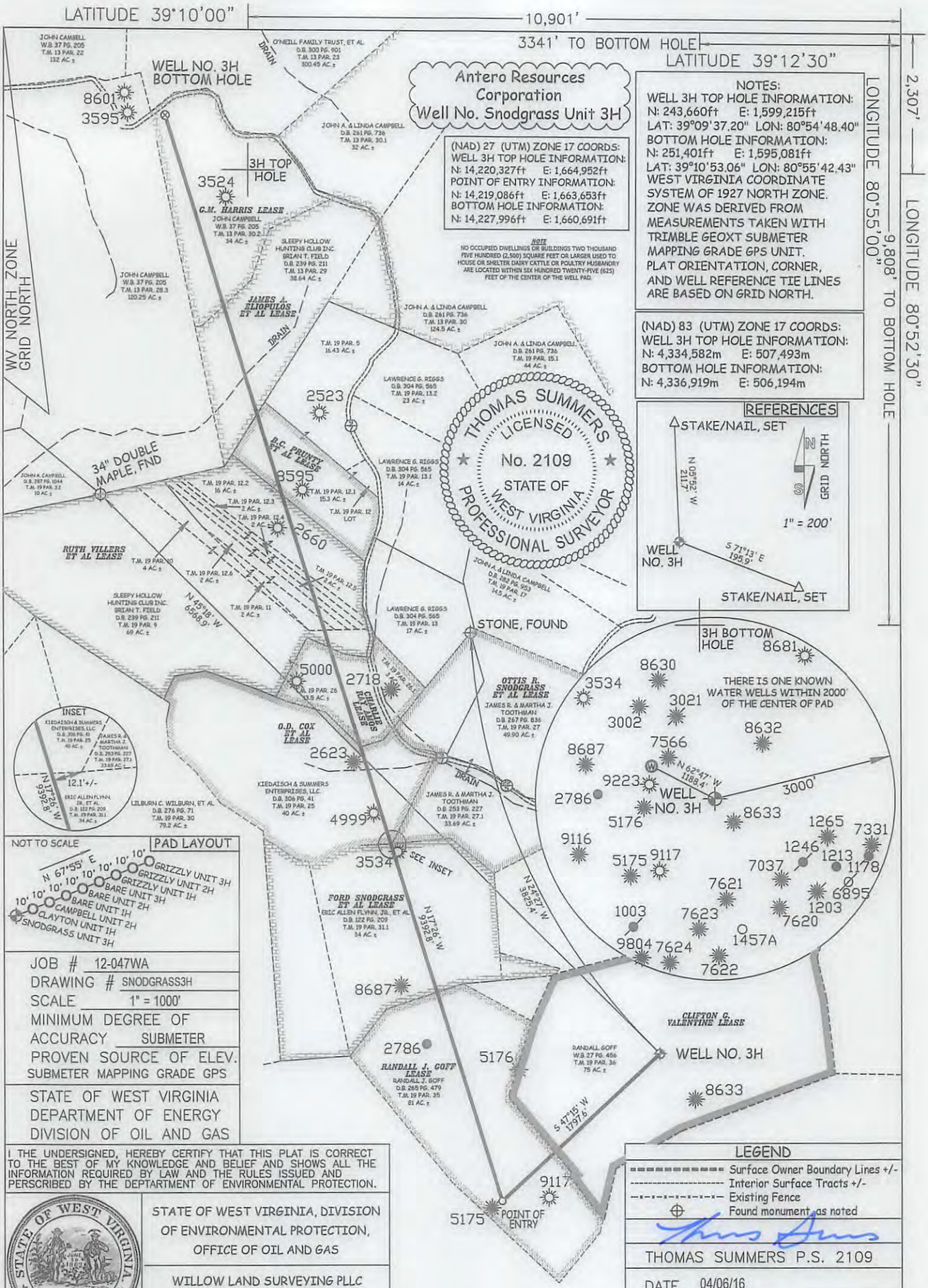
LATITUDE 39°10'00"
10,901'
3341' TO BOTTOM HOLE
LATITUDE 39°12'30"
2,307'
LONGITUDE 80°55'00"
9,808' TO BOTTOM HOLE
LONGITUDE 80°52'30"
WV NORTH ZONE GRID NORTH
WELL NO. 3H BOTTOM HOLE
3H TOP HOLE
Antero Resources Corporation
Well No. Snodgrass Unit 3H
NOTES:
WELL 3H TOP HOLE INFORMATION:
N: 243,660ft E: 1,599,215ft
LAT: 39°09'37.20" LON: 80°54'48.40"
BOTTOM HOLE INFORMATION:
N: 251,401ft E: 1,595,081ft
LAT: 39°10'53.06" LON: 80°55'42.43"
WEST VIRGINIA COORDINATE SYSTEM OF 1927 NORTH ZONE.
ZONE WAS DERIVED FROM MEASUREMENTS TAKEN WITH TRIMBLE GEOXT SUBMETER MAPPING GRADE GPS UNIT.
PLAT ORIENTATION, CORNER, AND WELL REFERENCE TIE LINES ARE BASED ON GRID NORTH.
(NAD) 27 (UTM) ZONE 17 COORDS:
WELL 3H TOP HOLE INFORMATION:
N: 14,220,327ft E: 1,664,952ft
POINT OF ENTRY INFORMATION:
N: 14,219,086ft E: 1,663,653ft
BOTTOM HOLE INFORMATION:
N: 14,227,996ft E: 1,660,691ft
(NAD) 83 (UTM) ZONE 17 COORDS:
WELL 3H TOP HOLE INFORMATION:
N: 4,334,582m E: 507,493m
BOTTOM HOLE INFORMATION:
N: 4,336,919m E: 506,194m
NOTE
NO OCCUPIED DWELLINGS OR BUILDINGS TWO THOUSAND FIVE HUNDRED (2,500) SQUARE FEET OR LARGER USED TO HOUSE OR SHELTER DAIRY CATTLE OR POULTRY HUSBANDRY ARE LOCATED WITHIN SIX HUNDRED TWENTY-FIVE (625) FEET OF THE CENTER OF THE WELL PAD.
REFERENCES
STAKE/NAIL, SET
N 09°52' W 2117'
GRID NORTH
1" = 200'
WELL NO. 3H
S 71°13' E 195.9'
STAKE/NAIL, SET
THOMAS SUMMERS LICENSED No. 2109 STATE OF WEST VIRGINIA PROFESSIONAL SURVEYOR
THERE IS ONE KNOWN WATER WELLS WITHIN 2000' OF THE CENTER OF PAD
N 62°47' W 1188.4'
3000'
WELL NO. 3H
3H BOTTOM HOLE
STONE, FOUND
34" DOUBLE MAPLE, FND
INSET
SEE INSET
NOT TO SCALE
PAD LAYOUT
N 67°55' E
GRIZZLY UNIT 3H
GRIZZLY UNIT 2H
GRIZZLY UNIT 1H
BARE UNIT 3H
BARE UNIT 2H
BARE UNIT 1H
CAMPBELL UNIT 2H
CLAYTON UNIT 1H
SNODGRASS UNIT 3H
JOB # 12-047WA
DRAWING # SNODGRASS3H
SCALE 1" = 1000'
MINIMUM DEGREE OF ACCURACY SUBMETER
PROVEN SOURCE OF ELEV. SUBMETER MAPPING GRADE GPS
STATE OF WEST VIRGINIA DEPARTMENT OF ENERGY DIVISION OF OIL AND GAS
I THE UNDERSIGNED, HEREBY CERTIFY THAT THIS PLAT IS CORRECT TO THE BEST OF MY KNOWLEDGE AND BELIEF AND SHOWS ALL THE INFORMATION REQUIRED BY LAW AND THE RULES ISSUED AND PERSCRIBED BY THE DEPTARTMENT OF ENVIRONMENTAL PROTECTION.
STATE OF WEST VIRGINIA, DIVISION OF ENVIRONMENTAL PROTECTION, OFFICE OF OIL AND GAS
WILLOW LAND SURVEYING PLLC
220 MASONIC AVE. PENNSBORO
WEST VIRGINIA 26415
LEGEND
Surface Owner Boundary Lines +/-
Interior Surface Tracts +/-
Existing Fence
Found monument as noted
THOMAS SUMMERS P.S. 2109
DATE 04/06/16
OPERATOR'S WELL# SNODGRASS UNIT #3H
API WELL # 47 – 085 – 10288 H6A
STATE COUNTY PERMIT
WELL TYPE: OIL ___ GAS X LIQUID INJECTION ___ WASTE DISPOSAL ___
(IF "GAS") PRODUCTION X STORAGE ___ DEEP ___ SHALLOW X
LOCATION: ELEVATION 930' ORIGINAL - 921' PROPOSED WATERSHED SOUTH FORK HUGHES RIVER
QUADRANGLE PULLMAN 7.5' DISTRICT UNION COUNTY RITCHIE
SURFACE OWNER RANDALL GOFF ACREAGE 75 ACRES +/-
OIL & GAS ROYALTY OWNER CLIFTON G. VALENTINE; RANDALL J. GOFF; FORD SNODGRASS ET AL; O.D. COX ET AL; CHARLIE RAY AMOS; RUTH VILLERS ET AL; B.C. PRUNTY ET AL; JAMES A. ELIOPULOS ET AL; G.M. HARRIS LEASE ACREAGE 75 ACRES±; 80 ACRES±; 65 ACRES±; 54 ACRES ±; 15.5 ACRES±; 100 ACRES±; 15.3 ACRES±; 39 ACRES±; 200 ACRES±
PROPOSED WORK: DRILL X CONVERT ___ DRILL DEEPER ___ REDRILL ___ FRACTURE OR STIMULATE X
PLUG OFF OLD FORMATION ___ PERFORATE NEW FORMATION X OTHER PHYSICAL CHANGE IN WELL (SPECIFY) ___ PLUG & ABANDON ___ CLEAN OUT & REPLUG ___
TARGET FORMATION MARCELLUS ESTIMATED DEPTH 6,500' TVD 17,000' MD
WELL OPERATOR ANTERO RESOURCES CORP. DESIGNATED AGENT DIANNA STAMPER CT CORPORATION SYSTEM
ADDRESS 1615 WYNKOOP STREET ADDRESS 5400 D BIG TYLER ROAD
DENVER, CO 80202 CHARLESTON, WV 25313
FORM WW-6
COUNTY NAME PERMIT

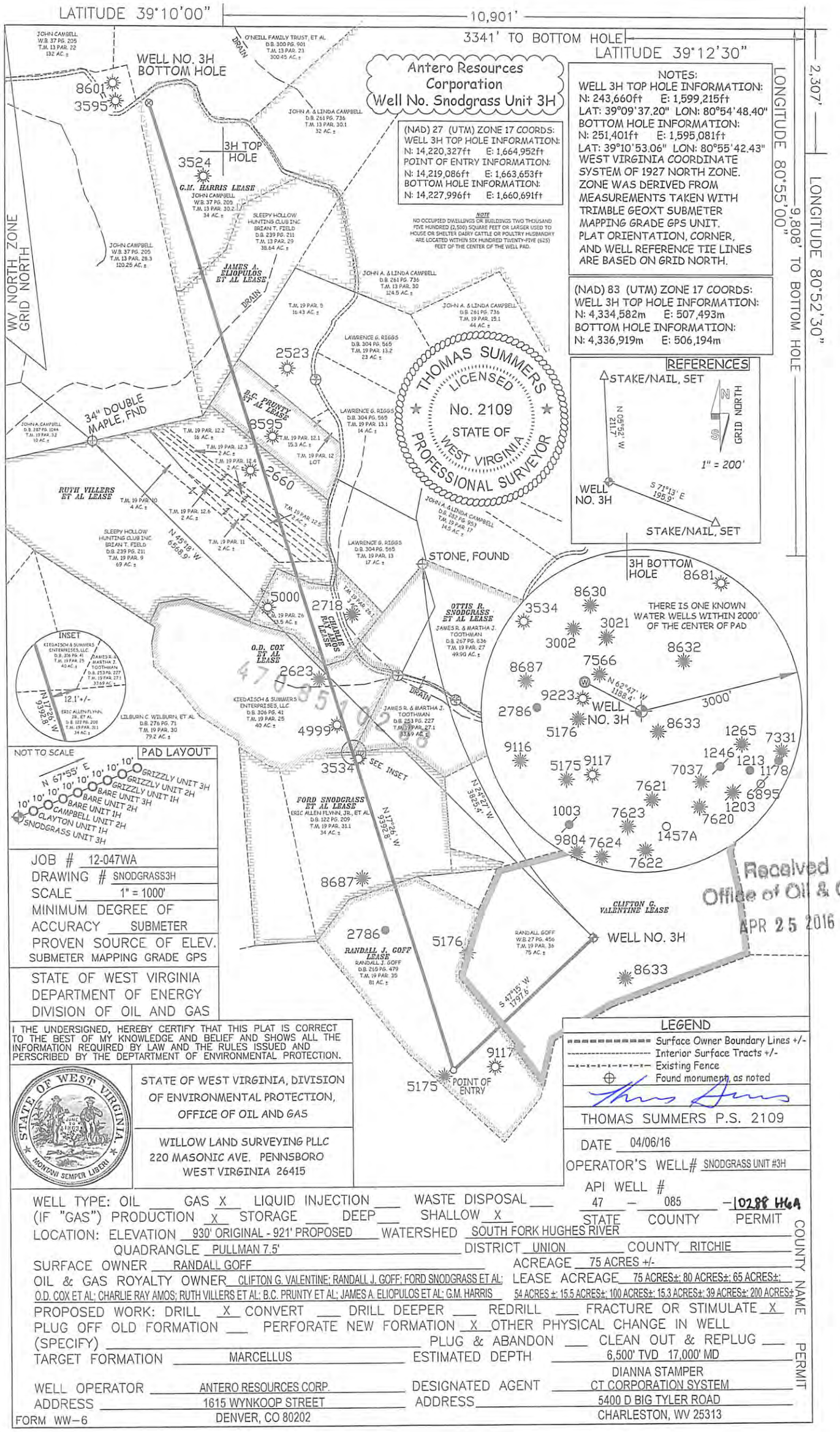
LATITUDE 39°10'00"
10,901'
3341' TO BOTTOM HOLE
LATITUDE 39°12'30"
2,307'
LONGITUDE 80°55'00"
9,808' TO BOTTOM HOLE
LONGITUDE 80°52'30"
WV NORTH ZONE GRID NORTH
WELL NO. 3H BOTTOM HOLE
8601
3595
3H TOP HOLE
3524
Antero Resources Corporation
Well No. Snodgrass Unit 3H
(NAD) 27 (UTM) ZONE 17 COORDS:
WELL 3H TOP HOLE INFORMATION:
N: 14,220,327ft E: 1,664,952ft
POINT OF ENTRY INFORMATION:
N: 14,219,086ft E: 1,663,653ft
BOTTOM HOLE INFORMATION:
N: 14,227,996ft E: 1,660,691ft
NOTES:
WELL 3H TOP HOLE INFORMATION:
N: 243,660ft E: 1,599,215ft
LAT: 39°09'37.20" LON: 80°54'48.40"
BOTTOM HOLE INFORMATION:
N: 251,401ft E: 1,595,081ft
LAT: 39°10'53.06" LON: 80°55'42.43"
WEST VIRGINIA COORDINATE SYSTEM OF 1927 NORTH ZONE.
ZONE WAS DERIVED FROM MEASUREMENTS TAKEN WITH TRIMBLE GEOXT SUBMETER MAPPING GRADE GPS UNIT.
PLAT ORIENTATION, CORNER, AND WELL REFERENCE TIE LINES ARE BASED ON GRID NORTH.
NOTE
NO OCCUPIED DWELLINGS OR BUILDINGS TWO THOUSAND FIVE HUNDRED (2,500) SQUARE FEET OR LARGER USED TO HOUSE OR SHELTER DAIRY CATTLE OR POULTRY HUSBANDRY ARE LOCATED WITHIN SIX HUNDRED TWENTY-FIVE (625) FEET OF THE CENTER OF THE WELL PAD.
(NAD) 83 (UTM) ZONE 17 COORDS:
WELL 3H TOP HOLE INFORMATION:
N: 4,334,582m E: 507,493m
BOTTOM HOLE INFORMATION:
N: 4,336,919m E: 506,194m
REFERENCES
STAKE/NAIL, SET
N 05°52' W 211.7'
GRID NORTH
1" = 200'
WELL NO. 3H
S 71°13' E 195.9'
STAKE/NAIL, SET
THOMAS SUMMERS
LICENSED
No. 2109
STATE OF
WEST VIRGINIA
PROFESSIONAL SURVEYOR
JOHN CAMPBELL W.B. 37 PG. 205 T.M. 13 PAR. 22 132 AC. ±
O'NEILL FAMILY TRUST, ET AL D.B. 300 PG. 901 T.M. 13 PAR. 23 300.45 AC. ±
JOHN A. & LINDA CAMPBELL D.B. 261 PG. 736 T.M. 13 PAR. 30.1 32 AC. ±
G.M. HARRIS LEASE
JOHN CAMPBELL W.B. 37 PG. 205 T.M. 13 PAR. 30.2 34 AC. ±
SLEEPY HOLLOW HUNTING CLUB INC BRIAN T. FIELD D.B. 239 PG. 211 T.M. 13 PAR. 29 38.64 AC. ±
JOHN CAMPBELL W.B. 37 PG. 205 T.M. 13 PAR. 28.3 120.25 AC. ±
JAMES A. ELIOPULOS ET AL LEASE
JOHN A. & LINDA CAMPBELL D.B. 261 PG. 736 T.M. 13 PAR. 30 124.5 AC. ±
JOHN A. & LINDA CAMPBELL D.B. 261 PG. 736 T.M. 19 PAR. 15.1 44 AC. ±
T.M. 19 PAR. 5 16.43 AC. ±
LAWRENCE G. RIGGS D.B. 304 PG. 565 T.M. 19 PAR. 13.2 23 AC. ±
LAWRENCE G. RIGGS D.B. 304 PG. 565 T.M. 19 PAR. 13.1 14 AC. ±
34" DOUBLE MAPLE, FND
JOHN A. CAMPBELL D.B. 287 PG. 1044 T.M. 19 PAR. 32 10 AC. ±
B.C. PRUNTY ET AL LEASE
T.M. 19 PAR. 12.2 16 AC. ±
T.M. 19 PAR. 12.3 2 AC. ±
T.M. 19 PAR. 12.4 2 AC. ±
T.M. 19 PAR. 12.1 15.3 AC. ±
T.M. 19 PAR. 12 LOT
RUTH VILLERS ET AL LEASE
T.M. 19 PAR. 10 4 AC. ±
T.M. 19 PAR. 12.6 2 AC. ±
T.M. 19 PAR. 12.5 2 AC. ±
T.M. 19 PAR. 11 2 AC. ±
JOHN A. & LINDA CAMPBELL D.B. 282 PG. 923 T.M. 19 PAR. 17 14.5 AC. ±
SLEEPY HOLLOW HUNTING CLUB INC BRIAN T. FIELD D.B. 239 PG. 211 T.M. 19 PAR. 9 69 AC. ±
N 45°49' E 656.9'
LAWRENCE G. RIGGS D.B. 304 PG. 565 T.M. 19 PAR. 13 17 AC. ±
STONE, FOUND
T.M. 19 PAR. 26.1 3 AC. ±
T.M. 19 PAR. 26 33.5 AC. ±
OTTIS R. SNODGRASS ET AL LEASE
JAMES R. & MARTHA J. TOOTHMAN D.B. 267 PG. 636 T.M. 19 PAR. 27 49.90 AC. ±
CHARLIE RAY AMOS LEASE
O.D. COX ET AL LEASE
INSET
KIEDAISCH & SUMMERS ENTERPRISES, LLC D.B. 306 PG. 41 T.M. 19 PAR. 25 40 AC. ±
JAMES R. & MARTHA J. TOOTHMAN D.B. 253 PG. 227 T.M. 19 PAR. 27.1 83.89 AC. ±
12.1'+/-
N 17°29' W 93928'
ERIC ALLEN FLYNN, JR., ET AL D.B. 122 PG. 209 T.M. 19 PAR. 31.1 34 AC. ±
LILBURN C. WILBURN, ET AL D.B. 276 PG. 71 T.M. 19 PAR. 30 79.2 AC. ±
KIEDAISCH & SUMMERS ENTERPRISES, LLC D.B. 306 PG. 41 T.M. 19 PAR. 25 40 AC. ±
JAMES R. & MARTHA J. TOOTHMAN D.B. 253 PG. 227 T.M. 19 PAR. 27.1 83.89 AC. ±
SEE INSET
FORD SNODGRASS ET AL LEASE
ERIC ALLEN FLYNN, JR., ET AL D.B. 122 PG. 209 T.M. 19 PAR. 31.1 34 AC. ±
N 17°29' W 93928'
N 24°27' W 3825.4'
3H BOTTOM HOLE 8681
THERE IS ONE KNOWN WATER WELLS WITHIN 2000' OF THE CENTER OF PAD
N 62°47' W 1188.4'
3000'
WELL NO. 3H
8630
3534
3021
3002
8632
7566
8687
9223
2786
5176
8633
1265
7331
9116
1246
1213
1178
5175
9117
7037
7621
6895
1203
7623
7620
1003
1457A
9804
7624
7622
NOT TO SCALE
PAD LAYOUT
N 67°55' E
GRIZZLY UNIT 3H
GRIZZLY UNIT 2H
GRIZZLY UNIT 1H
BARE UNIT 3H
BARE UNIT 2H
BARE UNIT 1H
CAMPBELL UNIT 2H
CLAYTON UNIT 1H
SNODGRASS UNIT 3H
JOB # 12-047WA
DRAWING # SNODGRASS3H
SCALE 1" = 1000'
MINIMUM DEGREE OF ACCURACY SUBMETER
PROVEN SOURCE OF ELEV. SUBMETER MAPPING GRADE GPS
STATE OF WEST VIRGINIA DEPARTMENT OF ENERGY DIVISION OF OIL AND GAS
I THE UNDERSIGNED, HEREBY CERTIFY THAT THIS PLAT IS CORRECT TO THE BEST OF MY KNOWLEDGE AND BELIEF AND SHOWS ALL THE INFORMATION REQUIRED BY LAW AND THE RULES ISSUED AND PERSCRIBED BY THE DEPTARTMENT OF ENVIRONMENTAL PROTECTION.
STATE OF WEST VIRGINIA, DIVISION OF ENVIRONMENTAL PROTECTION, OFFICE OF OIL AND GAS
WILLOW LAND SURVEYING PLLC 220 MASONIC AVE. PENNSBORO WEST VIRGINIA 26415
LEGEND
Surface Owner Boundary Lines +/-
Interior Surface Tracts +/-
Existing Fence
Found monument, as noted
THOMAS SUMMERS P.S. 2109
DATE 04/06/16
OPERATOR'S WELL# SNODGRASS UNIT #3H
API WELL # 47 — 085 — 10288 HGA
STATE COUNTY PERMIT
WELL TYPE: OIL ___ GAS X LIQUID INJECTION ___ WASTE DISPOSAL ___
(IF "GAS") PRODUCTION X STORAGE ___ DEEP ___ SHALLOW X
LOCATION: ELEVATION 930' ORIGINAL - 921' PROPOSED WATERSHED SOUTH FORK HUGHES RIVER
QUADRANGLE PULLMAN 7.5' DISTRICT UNION COUNTY RITCHIE
SURFACE OWNER RANDALL GOFF ACREAGE 75 ACRES +/-
OIL & GAS ROYALTY OWNER CLIFTON G. VALENTINE; RANDALL J. GOFF; FORD SNODGRASS ET AL; O.D. COX ET AL; CHARLIE RAY AMOS; RUTH VILLERS ET AL; B.C. PRUNTY ET AL; JAMES A. ELIOPULOS ET AL; G.M. HARRIS LEASE ACREAGE 75 ACRES±; 80 ACRES±; 65 ACRES±; 54 ACRES ±; 15.5 ACRES±; 100 ACRES±; 15.3 ACRES±; 39 ACRES±; 200 ACRES±
PROPOSED WORK: DRILL X CONVERT ___ DRILL DEEPER ___ REDRILL ___ FRACTURE OR STIMULATE X
PLUG OFF OLD FORMATION ___ PERFORATE NEW FORMATION X OTHER PHYSICAL CHANGE IN WELL (SPECIFY) ___ PLUG & ABANDON ___ CLEAN OUT & REPLUG ___
TARGET FORMATION MARCELLUS ESTIMATED DEPTH 6,500' TVD 17,000' MD
WELL OPERATOR ANTERO RESOURCES CORP. DESIGNATED AGENT DIANNA STAMPER
ADDRESS 1615 WYNKOOP STREET ADDRESS CT CORPORATION SYSTEM
DENVER, CO 80202 5400 D BIG TYLER ROAD CHARLESTON, WV 25313
FORM WW-6
COUNTY NAME PERMIT
Received
Office of Oil & Gas
APR 25 2016
CLIFTON G. VALENTINE LEASE
WELL NO. 3H
RANDALL GOFF W.B. 27 PG. 456 T.M. 19 PAR. 36 75 AC. ±
RANDALL J. GOFF LEASE
RANDALL J. GOFF D.B. 250 PG. 479 T.M. 19 PAR. 35 81 AC. ±
S 47°15' W 1797.6'
POINT OF ENTRY
5175
9117
2786
5176
8687
8633
2718
5000
2623
4999
3534
2660
2523
8595
3524
8601
3595

WW-6A1

Operator's Well Number Snodgrass Unit 3H

INFORMATION SUPPLIED UNDER WEST VIRGINIA CODE
Chapter 22, Article 6A, Section 5(a)(5)
IN LIEU OF FILING LEASE(S) AND OTHER CONTINUING CONTRACT(S)

Under the oath required to make the verification on page 1 of this Notice and Application, I depose and say that I am the person who signed the Notice and Application for the Applicant, and that –

(1) the tract of land is the same tract described in this Application, partly or wholly depicted in the accompanying plat, and described in the Construction and Reclamation Plan;

(2) the parties and recordation data (if recorded) for lease(s) or other continuing contract(s) by which the Applicant claims the right to extract, produce or market the oil or gas are as follows:

Grantor, lessor, etc.	Grantee, lessee, etc.	Royalty	Book/Page
Clifton G. Valentine Lease			
Clifton G. Valentine, et ux	Antero Resources Appalachian Corporation	1/8	0260/100
Antero Resources Appalachian Corporation	**Antero Resources Corporation**	**Name Change**	**Exhibit 1**
Randall J. Goff Lease			
Randall J. Goff	Ritchie Petroleum Corporation	1/8	0235/0509
Ritchie Petroleum Corporation	Drilling Appalachian Corporation	Assignment	0236/0477
Drilling Appalachian Corporation	Antero Resources Appalachian Corporation	*Partial Assignment	0271/0297
Antero Resources Appalachian Corporation	**Antero Resources Corporation**	**Name Change**	**Exhibit 1**
Ford Snodgrass, et al Lease			
Ford Snodgrass, et al	J.E Beck & L.B. Coffman	1/8	0085/0494
J. E. Beck	L.B. Coffman	Assignment	0087/0306
L.B. Coffman dba Coffman Oil & Gas Company	United Operating Company	Assignment	0118/0338
United Operating Company	Buttes Resources Company	Assignment	0118/0247
Buttes Resources Company	Earl Stewart	Assignment	0128/0286
Earl Stewart	JJC, a partnership, by James Eliopulos, its general partner	Assignment	0205/0483
JJC, a partnership, by James Eliopulos, its general partner	Key Oil Company	Assignment & Bill of Sale	0229/0019
Key Oil Company	Antero Resources Appalachian Corporation	*Partial Assignment of Oil & Gas Leases	0253/0747
Antero Resources Appalachian Corporation	**Antero Resources Corporation**	**Name Change**	**Exhibit 1**
Ottis R. Snodgrass, et al Lease			
Ottis R. Snodgrass, et al	W.H. Mossor	1/8	0093/0025
W.H. Mossor	J & J Enterprises, Inc.	Assignment	0133/0004
J & J Enterprises, Inc.	Term Energy Corporation	Assignment	0172/0336
Term Energy Corporation	Key Oil Company	Assignment	0228/0608
Key Oil Company	Antero Resources Appalachian Corporation	*Partial Assignment	0253/0747
Antero Resources Appalachian Corporation	**Antero Resources Corporation**	**Name Change**	**Exhibit 1**
O.D. Cox, et al Lease			
O.D. Cox, et al	W.H. Mossor	1/8	LB 0097/0193
W.H. Mossor	J & J Enterprises, Inc.	Assignment	LB 0133/0004
J & J Enterprises, Inc.	Eastern American Energy Corporation	Confirmatory Deed	DB 0231/0732
Eastern American Energy Corporation	Energy Corporation of America	Certificate of Merger	Corp. Bk. 0006/0450
Energy Corporation of America	Antero Resources Appalachian Corporation	*Partial Assignment of Oil & Gas Leases	LB 0259/0470
Antero Resources Appalachian Corporation	**Antero Resources Corporation**	**Name Change**	**Exhibit 1**

4708510288

Received
Office of Oil & Gas
APR 25 2016

***Partial Assignments to Antero Resources Corporation include 100% rights to extract, produce and market the oil and gas from the Marcellus and any other formations completed with this well.**

****CONTINUED ON NEXT PAGE****

WW-6A1

Operator's Well Number Snodgrass Unit 3H

INFORMATION SUPPLIED UNDER WEST VIRGINIA CODE
Chapter 22, Article 6A, Section 5(a)(5)
IN LIEU OF FILING LEASE(S) AND OTHER CONTINUING CONTRACT(S)

Under the oath required to make the verification on page 1 of this Notice and Application, I depose and say that I am the person who signed the Notice and Application for the Applicant, and that –

(1) the tract of land is the same tract described in this Application, partly or wholly depicted in the accompanying plat, and described in the Construction and Reclamation Plan;

(2) the parties and recordation data (if recorded) for lease(s) or other continuing contract(s) by which the Applicant claims the right to extract, produce or market the oil or gas are as follows:

Grantor, lessor, etc.	Grantee, lessee, etc.	Royalty	Book/Page
Charlie Ray Amos Lease			
Charlie Ray Amos	**Antero Resources Corporation**	**1/8**	**0274/0223**
Ruth Villers, et al Lease			
Ruth Villers	Key Oil Company	1/8	LB 0228/0119
Key Oil Company	Antero Resources Appalachian Corporation	*Partial Assignment of Oil & Gas Leases	LB 0253/0747
Antero Resources Appalachian Corporation	**Antero Resources Corporation**	**Name Change**	**Exhibit 1**
B.C. Prunty, et al Lease			
B.C. Prunty & Ema Jane Prunty	Southwestern Development Co.	1/8	0092/0377
Southwestern Development Co.	Billings Kirk Ruddock & Charles I. Corp. as Trustees for Billings Kirk Ruddock UDT February 23, 1975	Assignment	0190/0718
Billings Kirk Ruddock & Charles I. Corp. as Trustees for Billings Kirk Ruddock UDT February 23, 1975	Adena Petroleum, Inc.	Assignment	0212/0273
Adena Petroleum, Inc.	Lippizan Petroleum, Inc.	Assignment	0222/0155
Lippizan Petroleum, Inc.	Reserve Resources, Inc.	Assignment	0256/0044
Reserve Resources, Inc.	Antero Resources Appalachian Corporation	Assignment	0256/1006
Antero Resources Appalachian Corporation	**Antero Resources Corporation**	**Name Change**	**Exhibit 1**
James A. Eliopulos, et al Lease			
James A. Eliopulos	Key Oil Company	1/8	0226/0474
Key Oil Company	Antero Resources Appalachian Corporation	*Partial Assignment of Oil and Gas Leases	0253/0747
Antero Resources Appalachian Corporation	**Antero Resources Corporation**	**Name Change**	**Exhibit 1**

4701 85 10288

Received
Office of Oil & Gas
APR 25 2016

***Partial Assignments to Antero Resources Corporation include 100% rights to extract, produce and market the oil and gas from the Marcellus and any other formations completed with this well.**

****CONTINUED ON NEXT PAGE****

WW-6A1
(5/13)

Operator's Well No. Snodgrass Unit 3H

INFORMATION SUPPLIED UNDER WEST VIRGINIA CODE
Chapter 22, Article 6A, Section 5(a)(5)
IN LIEU OF FILING LEASE(S) AND OTHER CONTINUING CONTRACT(S)

Under the oath required to make the verification on page 1 of this Notice and Application, I depose and say that I am the person who signed the Notice and Application for the Applicant, and that –

(1) the tract of land is the same tract described in this Application, partly or wholly depicted in the accompanying plat, and described in the Construction and Reclamation Plan;

(2) the parties and recordation data (if recorded) for lease(s) or other continuing contract(s) by which the Applicant claims the right to extract, produce or market the oil or gas are as follows:

4708510288

Lease Name or Number	Grantor, Lessor, etc.	Grantee, Lessee, etc.	Royalty	Book/Page
G.M. Harris Lease				
	G.M. Harris	Coffman Oil & Gas Co.	1/8	0085/0338
	Coffman Oil & Gas Co.	United Operating Company, Inc.	Assignment	0117/0649
	United Operating Company, Inc.	Buttes Resources Company	Assignment	0117/0738
	Buttes Resources Company	Earl Stewart	Assignment	0128/0286
	Earl Stewart	JJC, a partnership, by James Eliopulos, its general partner	Assignment	0205/0483
	JJC, a partnership, by James Eliopulos, its general partner	Key Oil Company	Assignment	0229/0019
	Key Oil Company	Antero Resources Appalachian Corporation	*Partial Assignment of Oil & Gas Leases	0253/0747
	Antero Resources Appalachian Corporation	**Antero Resources Corporation**	**Name Change**	**Exhibit 1**

***Partial Assignments to Antero Resources Corporation include 100% rights to extract, produce and market the oil and gas from the Marcellus and any other formations completed with this well.**

Acknowledgement of Possible Permitting/Approval In Addition to the Office of Oil and Gas

The permit applicant for the proposed well work addressed in this application hereby acknowledges the possibility of the need for permits and/or approvals from local, state, or federal entities in addition to the DEP, Office of Oil and Gas, including but not limited to the following:

Received
Office of Oil & Gas
APR 25 2016

- WV Division of Water and Waste Management
- WV Division of Natural Resources WV Division of Highways
- U.S. Army Corps of Engineers
- U.S. Fish and Wildlife Service
- County Floodplain Coordinator

The applicant further acknowledges that any Office of Oil and Gas permit in no way overrides, replaces, or nullifies the need for other permits/approvals that may be necessary and further affirms that all needed permits/approvals should be acquired from the appropriate authority before the affected activity is initiated.

Well Operator: Antero Resources Corporation
By: Kevin Kilstrom
Its: Senior Vice President of Production

FORM WW-6A1
EXHIBIT 1

FILED

JUN 10 2013

IN THE OFFICE OF SECRETARY OF STATE

Natalie E. Tennant
Secretary of State
1900 Kanawha Blvd E
Bldg 1, Suite 157-K
Charleston, WV 25305

Penney Barker, Manager
Corporations Division
Tel: (304)558-8000
Fax: (304)558-8381
Website: www.wvsos.com
E-mail: business@wvsos.com

Office Hours: Monday – Friday
8:30 a.m. – 5:00 p.m. ET

FILE ONE ORIGINAL
(Two if you want a filed stamped copy returned to you)
FEE: $25.00

APPLICATION FOR AMENDED CERTIFICATE OF AUTHORITY

**** In accordance with the provisions of the West Virginia Code, the undersigned corporation hereby **** applies for an Amended Certificate of Authority and submits the following statement:

1. Name under which the corporation was authorized to transact business in WV: Antero Resources Appalachian Corporation

2. Date Certificate of Authority was issued in West Virginia: 6/25/2008

3. Corporate name has been changed to: Antero Resources Corporation
(Attach one Certified Copy of Name Change as filed in home State of incorporation.)

4. Name the corporation elects to use in WV: Antero Resources Corporation
(due to home state name not being available)

5. Other amendments:
(attach additional pages if necessary)

6. Name and phone number of contact person. (This is optional, however, if there is a problem with the filing, listing a contact person and phone number may avoid having to return or reject the document.)

Alvyn A. Schopp — Contact Name
(303) 357-7310 — Phone Number

7. Signature information (See below *Important Legal Notice Regarding Signature):

Print Name of Signer: Alvyn A. Schopp — Title/Capacity: Authorized Person

Signature: [signature] — Date: June 10, 2013

*Important Legal Notice Regarding Signature: Per West Virginia Code §31D-1-129, Penalty for signing false document. Any person who signs a document he or she knows is false in any material respect and knows that the document is to be delivered to the secretary of state for filing is guilty of a misdemeanor and, upon conviction thereof, shall be fined not more than one thousand dollars or confined in the county or regional jail not more than one year, or both.

Received
Office of Oil & Gas
APR 25 2016

Antero Resources
1615 Wynkoop Street
Denver, CO 80202
Office 303.357.7310
Fax 303.357.7315

April 15, 2016

West Virginia Department of Environmental Protection
Chief, Office of Oil and Gas
Attn: Mr. James Martin
601 57th Street SE
Charleston, WV 25304

RE: Snodgrass Unit 3H
Quadrangle: Pullman 7.5'
Ritchie County/Union District, West Virginia

Mr. Martin:

Antero Resources Corporation (Antero) is submitting the following application for a new well work permit for the Snodgrass Unit 3H horizontal shallow well. As an authorized representative, I certify that Antero has the right to extract, produce or market the oil or gas for all leases through which the Snodgrass Unit 3H horizontal lateral will drill through including any and all roads crossed under as identified on the attached survey plat.

Sincerely,

Haley West
Landman

Received
Office of Oil & Gas
APR 25 2016

WW-6AC
(1/12)

STATE OF WEST VIRGINIA
DEPARTMENT OF ENVIRONMENTAL PROTECTION, OFFICE OF OIL AND GAS
NOTICE CERTIFICATION

Date of Notice Certification: 04/21/2016

API No. 47- 085 -
Operator's Well No. Snodgrass Unit 3H
Well Pad Name: Goff

Notice has been given:
Pursuant to the provisions in West Virginia Code § 22-6A, the Operator has provided the required parties with the Notice Forms listed below for the tract of land as follows:

State:	West Virginia	UTM NAD 83 Easting:	507493m
County:	Ritchie	Northing:	4334582m
District:	Union	Public Road Access:	CR 22/5
Quadrangle:	Pullman 7.5'	Generally used farm name:	Goff, Randall
Watershed:	South Fork Hughes River		

Pursuant to West Virginia Code § 22-6A-7(b), every permit application filed under this section shall be on a form as may be prescribed by the secretary, shall be verified and shall contain the following information: (14) A certification from the operator that (i) it has provided the owners of the surface described in subdivisions (1), (2) and (4), subsection (b), section ten of this article, the information required by subsections (b) and (c), section sixteen of this article; (ii) that the requirement was deemed satisfied as a result of giving the surface owner notice of entry to survey pursuant to subsection (a), section ten of this article six-a; or (iii) the notice requirements of subsection (b), section sixteen of this article were waived in writing by the surface owner; and Pursuant to West Virginia Code § 22-6A-11(b), the applicant shall tender proof of and certify to the secretary that the notice requirements of section ten of this article have been completed by the applicant.

Pursuant to West Virginia Code § 22-6A, the Operator has attached proof to this Notice Certification that the Operator has properly served the required parties with the following: *PLEASE CHECK ALL THAT APPLY	OOG OFFICE USE ONLY
☐ 1. NOTICE OF SEISMIC ACTIVITY or ☒ NOTICE NOT REQUIRED BECAUSE NO SEISMIC ACTIVITY WAS CONDUCTED	☐ RECEIVED/ NOT REQUIRED
☒ 2. NOTICE OF ENTRY FOR PLAT SURVEY or ☐ NO PLAT SURVEY WAS CONDUCTED	☐ RECEIVED
☐ 3. NOTICE OF INTENT TO DRILL or ☒ NOTICE NOT REQUIRED BECAUSE NOTICE OF ENTRY FOR PLAT SURVEY WAS CONDUCTED or ☐ WRITTEN WAIVER BY SURFACE OWNER (PLEASE ATTACH)	☐ RECEIVED/ NOT REQUIRED
☒ 4. NOTICE OF PLANNED OPERATION	☐ RECEIVED
☒ 5. PUBLIC NOTICE	☐ RECEIVED
☒ 6. NOTICE OF APPLICATION	☐ RECEIVED

Required Attachments:
The Operator shall attach to this Notice Certification Form all Notice Forms and Certifications of Notice that have been provided to the required parties and/or any associated written waivers. For the Public Notice, the operator shall attach a copy of the Class II Legal Advertisement with publication date verification or the associated Affidavit of Publication. The attached Notice Forms and Certifications of Notice shall serve as proof that the required parties have been noticed as required under West Virginia Code § 22-6A. Pursuant to West Virginia Code § 22-6A-11(b), the Certification of Notice to the person may be made by affidavit of personal service, the return receipt card or other postal receipt for certified mailing.

Received
Office of Oil & Gas
APR 25 2016

WW-6AC
(1/12)

Certification of Notice is hereby given:

THEREFORE, I Kevin Kilstrom, have read and understand the notice requirements within West Virginia Code § 22-6A. I certify that as required under West Virginia Code § 22-6A, I have served the attached copies of the Notice Forms, identified above, to the required parties through personal service, by registered mail or by any method of delivery that requires a receipt or signature confirmation. I certify under penalty of law that I have personally examined and am familiar with the information submitted in this Notice Certification and all attachments, and that based on my inquiry of those individuals immediately responsible for obtaining the information, I believe that the information is true, accurate and complete. I am aware that there are significant penalties for submitting false information, including the possibility of fine and imprisonment.

Well Operator:	Antero Resources Corporation	Address:	1615 Wynkoop Street
By:	Kevin Kilstrom		Denver, CO 80202
Its:	Senior Vice President of Production	Facsimile:	303-357-7315
Telephone:	303-357-7310	Email:	asteele@anteroresources.com

NOTARY SEAL

KARA QUACKENBUSH
NOTARY PUBLIC
STATE OF COLORADO
NOTARY ID 20144028297
MY COMMISSION EXPIRES JULY 21, 2018

Subscribed and sworn before me this 21 day of April 2016.

Notary Public

My Commission Expires July 21, 2018

Oil and Gas Privacy Notice:
The Office of Oil and Gas processes your personal information, such as name, address and telephone number, as part of our regulatory duties. Your personal information may be disclosed to other State agencies or third parties in the normal course of business or as needed to comply with statutory or regulatory requirements, including Freedom of Information Act requests. Our office will appropriately secure your personal information. If you have any questions about our use or your personal information, please contact DEP's Chief Privacy Officer at depprivacyofficer@wv.gov.

4708510288

Received
Office of Oil & Gas
APR 25 2016

WW-6A
(9-13)

API NO. 47- 085 -
OPERATOR WELL NO. Snodgrass Unit 3H
Well Pad Name: Goff Pad

STATE OF WEST VIRGINIA
DEPARTMENT OF ENVIRONMENTAL PROTECTION, OFFICE OF OIL AND GAS
NOTICE OF APPLICATION

Notice Time Requirement: notice shall be provided no later than the **filing date of permit application.**

Date of Notice: 4/22/2016 **Date Permit Application Filed:** 4/22/2016

Notice of:

4708510253

☑ PERMIT FOR ANY WELL WORK ☐ CERTIFICATE OF APPROVAL FOR THE CONSTRUCTION OF AN IMPOUNDMENT OR PIT

Delivery method pursuant to West Virginia Code § 22-6A-10(b)

☐ PERSONAL SERVICE ☐ REGISTERED MAIL ☑ METHOD OF DELIVERY THAT REQUIRES A RECEIPT OR SIGNATURE CONFIRMATION

Pursuant to W. Va. Code § 22-6A-10(b) no later than the filing date of the application, the applicant for a permit for any well work or for a certificate of approval for the construction of an impoundment or pit as required by this article shall deliver, by personal service or by registered mail or by any method of delivery that requires a receipt or signature confirmation, copies of the application, the erosion and sediment control plan required by section seven of this article, and the well plat to each of the following persons: (1) The owners of record of the surface of the tract on which the well is or is proposed to be located; (2) The owners of record of the surface tract or tracts overlying the oil and gas leasehold being developed by the proposed well work, if the surface tract is to be used for roads or other land disturbance as described in the erosion and sediment control plan submitted pursuant to subsection (c), section seven of this article; (3) The coal owner, operator or lessee, in the event the tract of land on which the well proposed to be drilled is located [sic] is known to be underlain by one or more coal seams; (4) The owners of record of the surface tract or tracts overlying the oil and gas leasehold being developed by the proposed well work, if the surface tract is to be used for the placement, construction, enlargement, alteration, repair, removal or abandonment of any impoundment or pit as described in section nine of this article; (5) Any surface owner or water purveyor who is known to the applicant to have a water well, spring or water supply source located within one thousand five hundred feet of the center of the well pad which is used to provide water for consumption by humans or domestic animals; and (6) The operator of any natural gas storage field within which the proposed well work activity is to take place. (c)(1) If more than three tenants in common or other co-owners of interests described in subsection (b) of this section hold interests in the lands, the applicant may serve the documents required upon the person described in the records of the sheriff required to be maintained pursuant to section eight, article one, chapter eleven-a of this code. (2) Notwithstanding any provision of this article to the contrary, notice to a lien holder is not notice to a landowner, unless the lien holder is the landowner. W. Va. Code R. § 35-8-5.7.a requires, in part, that the operator shall also provide the Well Site Safety Plan ("WSSP") to the surface owner and any water purveyor or surface owner subject to notice and water testing as provided in section 15 of this rule.

☑ Application Notice ☑ WSSP Notice ☑ E&S Plan Notice ☑ Well Plat Notice is hereby provided to:

☑ SURFACE OWNER(s)
Name: Randall Goff
Address: RR 1 Box 11
Pullman, WV 26421
Name: Randall Goff (2nd Address)
Address: 1651 Auburn Rd.
Pullman, WV 26421

☐ SURFACE OWNER(s) (Road and/or Other Disturbance)
Name: _____
Address: _____
Name: _____
Address: _____

☐ SURFACE OWNER(s) (Impoundments or Pits)
Name: _____
Address: _____

☐ COAL OWNER OR LESSEE
Name: NO DECLARATIONS ON RECORD WITH COUNTY
Address: _____

☐ COAL OPERATOR
Name: NO DECLARATIONS ON RECORD WITH COUNTY
Address: _____

☑ WATER PURVEYOR(s)/OWNER(s) OF WATER WELL, SPRING OR OTHER WATER SUPPLY SOURCE
Name: Randall Goff (2nd Address)
Address: RR 1 Box 11 1651 Auburn Rd.
Pullman, WV 26421 Pullman, WV 26421

☐ OPERATOR OF ANY NATURAL GAS STORAGE FIELD
Name: _____
Address: _____

*Please attach additional forms if necessary

Received
Office of Oil & Gas
APR 25 2016

WW-6A
(8-13)

API NO. 47- 085 -
OPERATOR WELL NO. Snodgrass Unit 3H
Well Pad Name: Goff Pad

Notice is hereby given:
Pursuant to West Virginia Code § 22-6A-10(b), notice is hereby given that the undersigned well operator has applied for a permit for well work or for a certificate of approval for the construction of an impoundment or pit.

This Notice Shall Include:
Pursuant to W. Va. Code § 22-6A-10(b), this notice shall include: (1) copies of the application; (2) the erosion and sediment control plan required by section seven of this article; and (3) the well plat.

Pursuant to W. Va. Code § 22-6A-10(f), this notice shall include: (1) a statement of the time limits for filing written comments; (2) who may file written comments; (3) the name and address of the secretary for the purpose of filing the comments and obtaining additional information; and (4) a statement that the persons may request, at the time of submitting written comments, notice of the permit decision and a list of persons qualified to test water.

Pursuant to W. Va. Code R. § 35-8-5.7.a, the operator shall provide the Well Site Safety Plan to the surface owner and any water purveyor or surface owner subject to notice and water testing as provided in section 15 of this rule.

4708510288

Pursuant to W. Va. Code R. § 35-8-15.2.c, this notice shall: (1) contain a statement of the surface owner's and water purveyor's right to request sampling and analysis; (2) advise the surface owner and water purveyor of the rebuttable presumption for contamination or deprivation of a fresh water source or supply; advise the surface owner and water purveyor that refusal to allow the operator to conduct a pre-drilling water well test constitutes a method to rebut the presumption of liability; (3) advise the surface owner and water purveyor of his or her independent right to sample and analyze any water supply at his or her own expense; advise the surface owner and water purveyor whether or not the operator will utilize an independent laboratory to analyze any sample; and (4) advise the surface owner and or water purveyor that he or she can obtain from the Chief a list of water testing laboratories in the subject area capable of and qualified to test water supplies in accordance with standard acceptable methods.

Additional information related to horizontal drilling may be obtained from the Secretary, at the WV Department of Environmental Protection headquarters, located at 601 57th Street, SE, Charleston, WV 25304 (304-926-0450) or by visiting www.dep.wv.gov/oil-and-gas/pages/default.aspx.

Well Location Restrictions
Pursuant to W. Va. Code § 22-6A-12, Wells may not be drilled within two hundred fifty feet measured horizontally from any existing water well or developed spring used for human or domestic animal consumption. The center of well pads may not be located within six hundred twenty-five feet of an occupied dwelling structure, or a building two thousand five hundred square feet or larger used to house or shelter dairy cattle or poultry husbandry. This limitation is applicable to those wells, developed springs, dwellings or agricultural buildings that existed on the date a notice to the surface owner of planned entry for surveying or staking as provided in section ten of this article or a notice of intent to drill a horizontal well as provided in subsection (b), section sixteen of this article was provided, whichever occurs first, and to any dwelling under construction prior to that date. This limitation may be waived by written consent of the surface owner transmitted to the department and recorded in the real property records maintained by the clerk of the county commission for the county in which such property is located. Furthermore, the well operator may be granted a variance by the secretary from these distance restrictions upon submission of a plan which identifies the sufficient measures, facilities or practices to be employed during well site construction, drilling and operations. The variance, if granted, shall include terms and conditions the department requires to ensure the safety and protection of affected persons and property. The terms and conditions may include insurance, bonding and indemnification, as well as technical requirements. (b) No well pad may be prepared or well drilled within one hundred feet measured horizontally from any perennial stream, natural or artificial lake, pond or reservoir, or a wetland, or within three hundred feet of a naturally reproducing trout stream. No well pad may be located within one thousand feet of a surface or ground water intake of a public water supply. The distance from the public water supply as identified by the department shall be measured as follows: (1) For a surface water intake on a lake or reservoir, the distance shall be measured from the boundary of the lake or reservoir. (2) For a surface water intake on a flowing stream, the distance shall be measured from a semicircular radius extending upstream of the surface water intake. (3) For a groundwater source, the distance shall be measured from the wellhead or spring. The department may, in its discretion, waive these distance restrictions upon submission of a plan identifying sufficient measures, facilities or practices to be employed during well site construction, drilling and operations to protect the waters of the state. A waiver, if granted, shall impose any permit conditions as the secretary considers necessary. (c) Notwithstanding the foregoing provisions of this section, nothing contained in this section prevents an operator from conducting the activities permitted or authorized by a Clean Water Act Section 404 permit or other approval from the United States Army Corps of Engineers within any waters of the state or within the restricted areas referenced in this section. (d) The well location restrictions set forth in this section shall not apply to any well on a multiple well pad if at least one of the wells was permitted prior to the effective date of this article. (e) The secretary shall, by December 31, 2012, report to the Legislature on the noise, light, dust and volatile organic compounds generated by the drilling of horizontal wells as they relate to the well location restrictions regarding occupied dwelling structures pursuant to this section. Upon a finding, if any, by the secretary that the well location restrictions regarding occupied dwelling structures are inadequate or otherwise require alteration to address the items

Received
Office of Oil & Gas
APR 25 2016

examined in the study required by this subsection, the secretary shall have the authority to propose for promulgation legislative rules establishing guidelines and procedures regarding reasonable levels of noise, light, dust and volatile organic compounds relating to drilling horizontal wells, including reasonable means of mitigating such factors, if necessary.

Water Well Testing:

Pursuant to West Virginia Code § 22-6A-10(d), notification shall be made, with respect to surface landowners identified in subsection (b) or water purveyors identified in subdivision (5), subsection (b) of this section, of the opportunity for testing their water well. The operator shall provide an analysis to such surface landowner or water purveyor at their request.

47 085 10288

Water Testing Laboratories:

Pursuant to West Virginia Code § 22-6A-10(i), persons entitled to notice pursuant to subsection (b) of this section may contact the department to ascertain the names and locations of water testing laboratories in the subject area capable and qualified to test water supplies in accordance with standard accepted methods. In compiling that list of names the department shall consult with the state Bureau for Public Health and local health departments. A surface owner and water purveyor has an independent right to sample and analyze any water supply at his or her own expense. The laboratory utilized by the operator shall be approved by the agency as being certified and capable of performing sample analyses in accordance with this section.

Rebuttable Presumption for Contamination or Deprivation of a Fresh Water Source or Supply:

W. Va. Code § 22-6A-18 requires that (b) unless rebutted by one of the defenses established in subsection (c) of this section, in any action for contamination or deprivation of a fresh water source or supply within one thousand five hundred feet of the center of the well pad for horizontal well, there is a rebuttable presumption that the drilling and the oil or gas well or either was the proximate cause of the contamination or deprivation of the fresh water source or supply. (c) In order to rebut the presumption of liability established in subsection (b) of this section, the operator must prove by a preponderance of the evidence one of the following defenses: (1) The pollution existed prior to the drilling or alteration activity as determined by a predrilling or prealteration water well test. (2) The landowner or water purveyor refused to allow the operator access to the property to conduct a predrilling or prealteration water well test. (3) The water supply is not within one thousand five hundred feet of the well. (4) The pollution occurred more than six months after completion of drilling or alteration activities. (5) The pollution occurred as the result of some cause other than the drilling or alteration activity. (d) Any operator electing to preserve its defenses under subdivision (1), subsection (c) of this section shall retain the services of an independent certified laboratory to conduct the predrilling or prealteration water well test. A copy of the results of the test shall be submitted to the department and the surface owner or water purveyor in a manner prescribed by the secretary. (e) Any operator shall replace the water supply of an owner of interest in real property who obtains all or part of that owner's supply of water for domestic, agricultural, industrial or other legitimate use from an underground or surface source with a comparable water supply where the secretary determines that the water supply has been affected by contamination, diminution or interruption proximately caused by the oil or gas operation, unless waived in writing by that owner. (f) The secretary may order the operator conducting the oil or gas operation to: (1) Provide an emergency drinking water supply within twenty-four hours; (2) Provide temporary water supply within seventy-two hours; (3) Within thirty days begin activities to establish a permanent water supply or submit a proposal to the secretary outlining the measures and timetables to be used in establishing a permanent supply. The total time in providing a permanent water supply may not exceed two years. If the operator demonstrates that providing a permanent replacement water supply cannot be completed within two years, the secretary may extend the time frame on case-by-case basis; and (4) Pay all reasonable costs incurred by the real property owner in securing a water supply. (g) A person as described in subsection (b) of this section aggrieved under the provisions of subsections (b), (e) or (f) of this section may seek relief in court... (i) Notwithstanding the denial of the operator of responsibility for the damage to the real property owner's water supply or the status of any appeal on determination of liability for the damage to the real property owner's water supply, the operator may not discontinue providing the required water service until authorized to do so by the secretary or a court of competent jurisdiction.

Written Comment:

Pursuant to West Virginia Code § 22-6A-11(a), all persons described in subsection (b), section ten of this article may file written comments with the secretary as to the location or construction of the applicant's proposed well work within thirty days after the application is filed with the secretary. All persons described in West Virginia Code § 22-6A-10(b) may file written comments as to the location or construction of the applicant's proposed well work to the Secretary at:

Chief, Office of Oil and Gas
Department of Environmental Protection
601 57th St. SE
Charleston, WV 25304
(304) 926-0450

Such persons may request, at the time of submitting written comments, notice of the permit decision and a list of persons qualified to test water. **NOTE: YOU ARE NOT REQUIRED TO FILE ANY COMMENT.**

Received
Office of Oil & Gas
APR 25 2016

WW-6A
(8-13)

API NO. 47- 085 -
OPERATOR WELL NO. Snodgrass Unit 3H
Well Pad Name: Goff Pad

Time Limits and Methods for Filing Comments.

The law requires these materials to be served on or before the date the operator files its Application. You have **THIRTY (30) DAYS** after the filing date to file your comments. Comments must be filed in person or received in the mail by the Chief's office by the time stated above. You may call the Chief's office to be sure of the date. Check with your postmaster to ensure adequate delivery time or to arrange special expedited handling. If you have been contacted by the well operator and you have signed a "voluntary statement of no objection" to the planned work described in these materials, then the permit may be issued at any time.

Pursuant to West Virginia Code § 22-6A-11(c)(2), Any objections of the affected coal operators and coal seam owners and lessees shall be addressed through the processes and procedures that exist under sections fifteen, seventeen and forty, article six of this chapter, as applicable and as incorporated into this article by section five of this article. The written comments filed by the parties entitled to notice under subdivisions (1), (2), (4), (5) and (6), subsection (b), section ten of this article shall be considered by the secretary in the permit issuance process, but the parties are not entitled to participate in the processes and proceedings that exist under sections fifteen, seventeen or forty, article six of this chapter, as applicable and as incorporated into this article by section five of this article.

Comment Requirements

Your comments must be in writing and include your name, address and telephone number, the well operator's name and well number and the approximate location of the proposed well site including district and county from the application. You may add other documents, such as sketches, maps or photographs to support your comments.

Disclaimer: All comments received will be placed on our web site http://www.dep.wv.gov/oil-and-gas/Horizontal-Permits/Pages/default.aspx and the applicant will automatically be forwarded an email notice that such comments have been submitted. The applicant will be expected to provide a response to comments submitted by any surface owner, water purveyor or natural gas storage operator noticed within the application.

Permit Denial or Condition

The Chief has the power to deny or condition a well work permit. Pursuant to West Virginia Code § 22-6A-8(d), the permit may not be issued or be conditioned, including conditions with respect to the location of the well and access roads prior to issuance if the director determines that:

(1) The proposed well work will constitute a hazard to the safety of persons;
(2) The plan for soil erosion and sediment control is not adequate or effective;
(3) Damage would occur to publicly owned lands or resources; or
(4) The proposed well work fails to protect fresh water sources or supplies.

4708510289

A permit may also be denied under West Virginia Code § 22-6A-7(k), the secretary shall deny the issuance of a permit if the secretary determines that the applicant has committed a substantial violation of a previously issued permit for a horizontal well, including the applicable erosion and sediment control plan associated with the previously issued permit, or a substantial violation of one or more of the rules promulgated under this article, and in each instance has failed to abate or seek review of the violation within the time prescribed by the secretary pursuant to the provisions of subdivisions (1) and (2), subsection (a), section five of this article and the rules promulgated hereunder, which time may not be unreasonable.

Pursuant to West Virginia Code § 22-6A-10(g), any person entitled to submit written comments to the secretary pursuant to subsection (a), section eleven of this article, shall also be entitled to receive from the secretary a copy of the permit as issued or a copy of the order modifying or denying the permit if the person requests receipt of them as a part of the written comments submitted concerning the permit application. Such persons may request, at the time of submitting written comments, notice of the permit decision and a list of persons qualified to test water.

Received
Office of Oil & Gas
APR 25 2016

WW-6A
(8-13)

API NO. 47- 085 -
OPERATOR WELL NO. Snodgrass Unit 3H
Well Pad Name: Goff Pad

Notice is hereby given by:

Well Operator: Antero Resources Corporation
Telephone: (303) 357-7310
Email: asteele@anteroresources.com

Address: 1615 Wynkoop Street
Denver, CO 80202
Facsimile: 303-357-7315

Oil and Gas Privacy Notice:

The Office of Oil and Gas processes your personal information, such as name, address and telephone number, as part of our regulatory duties. Your personal information may be disclosed to other State agencies or third parties in the normal course of business or as needed to comply with statutory or regulatory requirements, including Freedom of Information Act requests. Our office will appropriately secure your personal information. If you have any questions about our use or your personal information, please contact DEP's Chief Privacy Officer at depprivacyofficer@wv.gov.

KARA QUACKENBUSH
NOTARY PUBLIC
STATE OF COLORADO
NOTARY ID 20144028297
MY COMMISSION EXPIRES JULY 21, 2018

Subscribed and sworn before me this 22 day of April 2016.

Notary Public

My Commission Expires July 21, 2018

4708510288

Received
Office of Oil & Gas
APR 25 2016

FORM WW-9

PAGE OF

GOFF PAD
ANTERO RESOURCES CORPORATION

4708510288

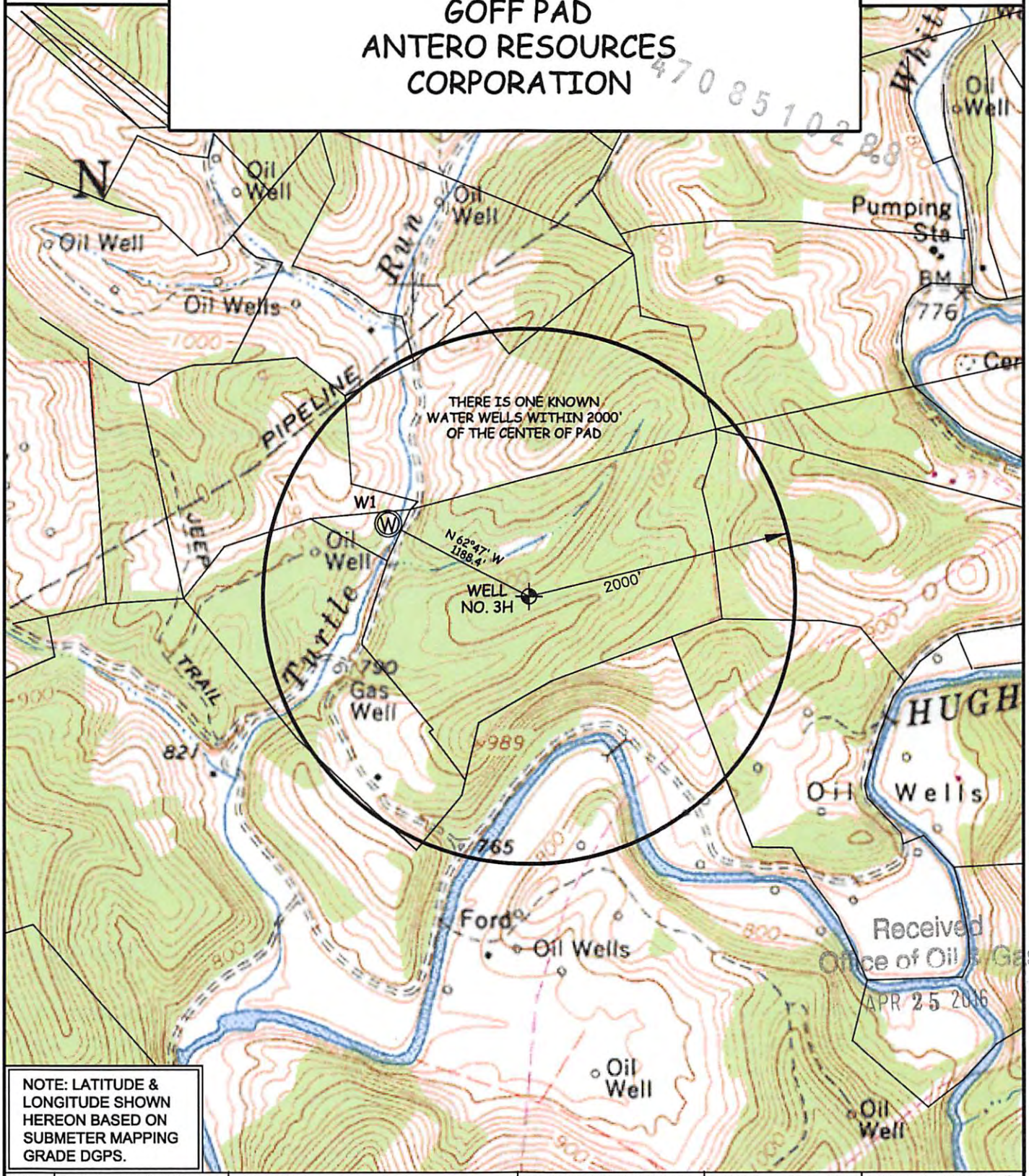

Received
Office of Oil & Gas
APR 25 2016

NOTE: LATITUDE & LONGITUDE SHOWN HEREON BASED ON SUBMETER MAPPING GRADE DGPS.

WELL	SURFACE OWNER	ADDRESS	DISTRICT-TAX MAP-PARCEL	WELL LATITUDE	WELL LONGITUDE
W1	RANDALL GOFF	1651 AUBURN RD, PULLMAN, WV 26421	10-19-36	39°09'42.66"	80°55'01.28"

WILLOW LAND SURVEYING, PLLC
P.O. BOX 17, PENNSBORO, WV 26415
(304) 659-1717

TOPO SECTION(S) OF : WEST UNION 7.5'

JOB #: 12-047WA

FILE: SNODGRASS3HWATERMAP

DATE: 4/20/16

DRAWN BY: J.C.W

SCALE : 1-INCH = 1000-FEET

0' 1000' 2000' 3000'

WW-6A3
(1/12)

Operator Well No. Snodgrass Unit 3H

Multiple Wells on the Goff Pad

STATE OF WEST VIRGINIA
DEPARTMENT OF ENVIRONMENTAL PROTECTION, OFFICE OF OIL AND GAS
NOTICE OF ENTRY FOR PLAT SURVEY

Notice Time Requirement: Notice shall be provided at least **SEVEN (7)** days but no more than **FORTY-FIVE (45)** days prior to entry

Date of Notice: 5/14/2014 **Date of Planned Entry:** 5/24/2014

Delivery method pursuant to West Virginia Code § 22-6A-10a

☐ PERSONAL SERVICE ☐ REGISTERED MAIL ☒ METHOD OF DELIVERY THAT REQUIRES A RECEIPT OR SIGNATURE CONFIRMATION

Pursuant to West Virginia Code § 22-6A-10(a), Prior to filing a permit application, the operator shall provide notice of planned entry on to the surface tract to conduct any plat surveys required pursuant to this article. Such notice shall be provided at least seven days but no more than forty-five days prior to such entry to: (1) The surface owner of such tract; (2) to any owner or lessee of coal seams beneath such tract that has filed a declaration pursuant to section thirty-six, article six, chapter twenty-two of this code; and (3) any owner of minerals underlying such tract in the county tax records. The notice shall include a statement that copies of the state Erosion and Sediment Control Manual and the statutes and rules related to oil and gas exploration and production may be obtained from the Secretary, which statement shall include contact information, including the address for a web page on the Secretary's web site, to enable the surface owner to obtain copies from the secretary.

Notice is hereby provided to:

☒ SURFACE OWNER(s)
Name: Randall J. Goff
Address: RR 1 Box 11
Pullman, WV 26421
Name:
Address:
Name:
Address:

☐ COAL OWNER OR LESSEE
Name: NO DECLARATION ON RECORD WITH COUNTY
Address:

☒ MINERAL OWNER(s)
Name: Randall Goff (TM 19 PCL 35) | Clifton & Erma J Valentine (TM 19 PCL 36)
Address: RR1 Box 11 | P O Box 345
Pullman, WV 26421 | Harrisville, WV 26362
*please attach additional forms if necessary

Notice is hereby given:
Pursuant to West Virginia Code § 22-6A-10(a), notice is hereby given that the undersigned well operator is planning entry to conduct a plat survey on the tract of land as follows:

State:	West Virginia	Approx. Latitude & Longitude:	39.160541, -80.912874 (NAD 83)
County:	Ritchie	Public Road Access:	CR 22/5
District:	Union	Watershed:	South Fork Hughes River
Quadrangle:	Pullman	Generally used farm name:	Goff, Randall J.

Copies of the state Erosion and Sediment Control Manual and the statutes and rules related to oil and gas exploration and production may be obtained from the Secretary, at the WV Department of Environmental Protection headquarters, located at 601 57th Street, SE, Charleston, WV 25304 (304-926-0450). Copies of such documents or additional information related to horizontal drilling may be obtained from the Secretary by visiting www.dep.wv.gov/oil-and-gas/pages/default.aspx.

Notice is hereby given by:

Well Operator:	Antero Resources Corporation	Address:	1615 Wynkoop St.
Telephone:	(303) 357- 7310		Denver, CO 80202
Email:	asteele@anteroresources.com	Facsimile:	(303) 357-7315

Received
Office of Oil & Gas
APR 25 2016

Oil and Gas Privacy Notice:
The Office of Oil and Gas processes your personal information, such as name, address and telephone number, as part of our regulatory duties. Your personal information may be disclosed to other State agencies or third parties in the normal course of business or as needed to comply with statutory or regulatory requirements, including Freedom of Information Act requests. Our office will appropriately secure your personal information. If you have any questions about our use or your personal information, please contact DEP's Chief Privacy Officer at depprivacyofficer@wv.gov.

Tax Map 19 Parcel 35
Tax Map 19 Parcel 36

WW-6A5
(1/12)

Operator Well No. Snodgrass Unit 3H

STATE OF WEST VIRGINIA
DEPARTMENT OF ENVIRONMENTAL PROTECTION, OFFICE OF OIL AND GAS
NOTICE OF PLANNED OPERATION

Notice Time Requirement: notice shall be provided no later than the **filing date of permit application.**
Date of Notice: 04/22/2016 **Date Permit Application Filed:** 04/22/2016

Delivery method pursuant to West Virginia Code § 22-6A-16(c)

☑ CERTIFIED MAIL RETURN RECEIPT REQUESTED ☐ HAND DELIVERY

4708510288

Pursuant to W. Va. Code § 22-6A-16(c), no later than the date for filing the permit application, an operator shall, by certified mail return receipt requested or hand delivery, give the surface owner whose land will be used for the drilling of a horizontal well notice of the planned operation. The notice required by this subsection shall include: (1) A copy of this code section; (2) The information required to be provided by subsection (b), section ten of this article to a surface owner whose land will be used in conjunction with the drilling of a horizontal well; and (3) A proposed surface use and compensation agreement containing an offer of compensation for damages to the surface affected by oil and gas operations to the extent the damages are compensable under article six-b of this chapter. (d) The notices required by this section shall be given to the surface owner at the address listed in the records of the sheriff at the time of notice.

Notice is hereby provided to the SURFACE OWNER(s)
(at the address listed in the records of the sheriff at the time of notice):

Name: Randall Goff / (2nd Address) /
Address: RR 1 Box 11 / 1651 Auburn Rd.
Pullman, WV 26421 / Pullman, WV 26421

Name: _____
Address: _____

Notice is hereby given:
Pursuant to West Virginia Code § 22-6A-16(c), notice is hereby given that the undersigned well operator has developed a planned operation on the surface owner's land for the purpose of drilling a horizontal well on the tract of land as follows:

State: West Virginia
County: Ritchie
District: Union
Quadrangle: Pullman 7.5'
Watershed: South Fork Hughes River

UTM NAD 83 Easting: 507493m
Northing: 4334582m
Public Road Access: CR 22/5
Generally used farm name: Goff, Randall

This Notice Shall Include:
Pursuant to West Virginia Code § 22-6A-16(c), this notice shall include: (1)A copy of this code section; (2) The information required to be provided by **W. Va. Code § 22-6A-10(b)** to a surface owner whose land will be used in conjunction with the drilling of a horizontal well; and (3) A proposed surface use and compensation agreement containing an offer of compensation for damages to the surface affected by oil and gas operations to the extent the damages are compensable under article six-b of this chapter. Additional information related to horizontal drilling may be obtained from the Secretary, at the WV Department of Environmental Protection headquarters, located at 601 57th Street, SE, Charleston, WV 25304 (304-926-0450) or by visiting www.dep.wv.gov/oil-and-gas/pages/default.aspx.

Well Operator: Antero Resources Corporation
Telephone: (303) 357-7310
Email: asteele@anteroresources.com

Address: 1615 Wynkoop Street
Denver, CO 80202
Facsimile: 303-357-7315

Oil and Gas Privacy Notice:
The Office of Oil and Gas processes your personal information, such as name, address and telephone number, as part of our regulatory duties. Your personal information may be disclosed to other State agencies or third parties in the normal course of business or as needed to comply with statutory or regulatory requirements, including Freedom of Information Act requests. Our office will appropriately secure your personal information. If you have any questions about our use or your personal information, please contact DEP's Chief Privacy Officer at depprivacyofficer@wv.gov.

Received
Office of Oil & Gas
APR 25 2016

WEST VIRGINIA DEPARTMENT OF TRANSPORTATION
Division of Highways
1900 Kanawha Boulevard East • Building Five • Room 110
Charleston, West Virginia 25305-0430 • (304) 558-3505

Earl Ray Tomblin
Governor

Paul A. Mattox, Jr., P. E.
Secretary of Transportation/
Commissioner of Highways

April 4, 2016

4708510206

James A. Martin, Chief
Office of Oil and Gas
Department of Environmental Protection
601 57th Street, SE
Charleston, WV 25304

Subject: DOH Permit for the Randall Goff Pad, Ritchie County
Snodgrass Unit 3H Well Site

Dear Mr. Martin,

This well site will be accessed from a DOH permit #03-2014-0581 which has been issued to Antero Resources Corporation for access to the State Road for a well site located off of Ritchie County route 22/5 SLS.

The operator has signed a STATEWIDE OIL AND GAS ROAD MAINTENANCE BONDING AGREEMENT and provided the required Bond. This operator is currently in compliance with the DOH OIL AND GAS POLICY dated January 3, 2012.

Very Truly Yours,

Gary K. Clayton

Gary K. Clayton, P.E.
Regional Maintenance Engineer
Central Office O&G Coordinator

Cc: Kara Quackenbush
Antero Resources Corporation
CH, OM, D-3
File

Received
Office of Oil & Gas
APR 25 2016

List of Anticipated Additives Used for Fracturing or Stimulating Well

4705102883

Additives	Chemical Abstract Service Number (CAS #)
Fresh Water	7732-18-5
2 Phosphobutane 1,2,4 tricarboxylic acid	37971-36-1
Ammonium Persulfate	7727-54-0
Anionic copolymer	proprietary
Anionic polymer	proprietary
BTEX Free Hydrotreated Heavy Naphtha	64742-48-9
Cellulase enzyme	(Proprietary)
Demulsifier Base	(Proprietary)
Ethoxylated alcohol blend	Mixture
Ethoxylated Nonylphenol	68412-54-4
Ethoxylated oleylamine	26635-93-8
Ethylene Glycol	107-21-1
Glycol Ethers	111-76-2
guar gum	9000-30-0
Hydrogen Chloride	7647-01-0
Hydrotreated light distillates, non-aromatic, BTEX free	64742-47-8
Isopropyl alcohol	67-63-0
liquid, 2,2-dibromo-3-nitrilopropionamide	10222-01-2
Microparticle	proprietary
Petroleum Distillates (BTEX Below Detect)	64742-47-8
Polyacrylamide	57-55-6
Propargyl Alcohol	107-19-7
Propylene Glycol	57-55-6
Quartz	14808-60-7
Sillica, crystalline quartz	7631-86-9
Sodium Chloride	7647-14-5
Sodium Hydroxide	1310-73-2
Sugar	57-50-1
Surfactant	68439-51-0
Suspending agent (solid)	14808-60-7
Tar bases, quinoline derivs, benzyl chloride-quaternized	72480-70-7

Received
Office of Oil & Gas
APR 25 2016

GOFF WELL PAD/WATER CONTAINMENT PAD

SITE DESIGN & CONSTRUCTION PLAN, EROSION & SEDIMENT CONTROL PLANS

UNION DISTRICT, RITCHIE COUNTY, WEST VIRGINIA
SLAB CREEK - SOUTH FORK HUGHES RIVER WATERSHED

APPROVED
WVDEP OOG
5/20/2016

LOCATION COORDINATES:
ACCESS ROAD ENTRANCE
LATITUDE: 39.160973 LONGITUDE: -80.916865 (NAD 83)
N 4334843.46 E 507182.51 (UTM ZONE 17 METERS)

CENTER OF TANK
LATITUDE: 39.160136 LONGITUDE: -80.914269 (NAD 83)
N 4334550.78 E 507406.87 (UTM ZONE 17 METERS)

CENTROID OF PAD
LATITUDE: 39.160224 LONGITUDE: -80.913814 (NAD 83)
N 4334560.60 E 507446.13 (UTM ZONE 17 METERS)

GENERAL DESCRIPTION:
THE ACCESS ROAD(S) & WELL PAD/WATER CONTAINMENT PAD ARE BEING CONSTRUCTED TO AID IN THE DEVELOPMENT OF INDIVIDUAL MARCELLUS SHALE GAS WELLS.

FLOODPLAIN NOTES:
THE PROPOSED SITE IS LOCATED WITHIN FEMA FLOOD ZONE "X" PER FEMA FLOOD MAP #54085C0225C.

MISS UTILITY STATEMENT:
ANTERO RESOURCES CORPORATION WILL NOTIFY MISS UTILITY OF WEST VIRGINIA FOR THE LOCATING OF UTILITIES PRIOR TO THIS PROJECT DESIGN. TICKET #1533600034. IN ADDITION, MISS UTILITY WILL BE CONTACTED BY THE CONTRACTOR PRIOR TO THE START OF CONSTRUCTION FOR THIS PROJECT.

ENTRANCE PERMIT:
ANTERO RESOURCES CORPORATION WILL OBTAIN AN ENCROACHMENT PERMIT (FORM MM-109) FROM THE WEST VIRGINIA DEPARTMENT OF TRANSPORTATION DIVISION OF HIGHWAYS, PRIOR TO COMMENCEMENT OF CONSTRUCTION ACTIVITIES.

ENVIRONMENTAL NOTES:
STREAM AND WETLAND DELINEATIONS WERE PERFORMED IN APRIL, 2012, JULY & DECEMBER, 2015 & JANUARY, 2016 BY ALLSTAR ECOLOGY TO REVIEW THE SITE FOR WATERS AND WETLANDS THAT ARE MOST LIKELY WITHIN THE REGULATORY PURVIEW OF THE U.S. ARMY CORPS OF ENGINEERS (USACE) AND/OR THE WEST VIRGINIA DEPARTMENT OF ENVIRONMENTAL PROTECTION (WVDEP). THE JANUARY 18, 2016 STREAM AND WETLAND DELINEATION MAP WAS PREPARED BY ALLSTAR ECOLOGY AND SUMMARIZES THE RESULTS OF THE FIELD DELINEATION. THE MAP DOES NOT, IN ANY WAY, REPRESENT A JURISDICTIONAL DETERMINATION OF THE LANDWARD LIMITS OF WATERS AND WETLANDS WHICH MAY BE REGULATED BY THE USACE OR THE WVDEP. IT IS STRONGLY RECOMMENDED THAT THE AFOREMENTIONED AGENCIES BE CONSULTED IN AN EFFORT TO GAIN WRITTEN CONFIRMATION OF THE DELINEATION SHOWN ON THIS EXHIBIT PRIOR TO ENGAGING CONSTRUCTION ON THE PROPERTY DESCRIBED HEREIN. THE DEVELOPER SHALL OBTAIN THE APPROPRIATE PERMITS FROM THE FEDERAL AND/OR STATE REGULATORY AGENCIES PRIOR TO ANY PROPOSED IMPACTS TO WATERS OF THE U.S., INCLUDING WETLAND FILLS AND STREAM CROSSINGS.

GEOTECHNICAL NOTES:
THE PROPOSED ACCESS ROAD CUT SLOPE (1.5:1) SHALL BE FIELD VERIFIED BY A CERTIFIED GEOTECHNICAL ENGINEER TO ENSURE THE PROPOSED SLOPES ARE ADEQUATE PRIOR TO CONSTRUCTION. ACCESS ROAD CONSTRUCTION SHALL BE MONITORED BY A REPRESENTATIVE OF THE GEOTECHNICAL ENGINEER OR PROJECT DESIGN ENGINEER DURING CONSTRUCTION.

A SUBSURFACE INVESTIGATION OF THE PROPOSED SITE WAS PERFORMED BY PENNSYLVANIA SOIL & ROCK, INC. ON JANUARY 1-7, 2016. THE REPORT PREPARED BY PENNSYLVANIA SOIL & ROCK, INC. DATED FEBRUARY 9, 2016, REFLECTS THE RESULTS OF THE SUBSURFACE INVESTIGATION. THE INFORMATION AND RECOMMENDATIONS CONTAINED IN THIS REPORT WERE USED IN THE PREPARATION OF THESE PLANS. PLEASE REFER TO THE SUBSURFACE INVESTIGATION REPORT BY PENNSYLVANIA SOIL & ROCK, INC. FOR ADDITIONAL INFORMATION, AS NEEDED.

PROJECT CONTACTS:

OPERATOR:
ANTERO RESOURCES CORPORATION
535 WHITE OAKS BLVD.
BRIDGEPORT, WV 26330
PHONE (304) 842-4100
FAX (304) 842-4102

ELI WAGONER - ENVIRONMENTAL ENGINEER
OFFICE (304) 842-4068 CELL (304) 476-9770

JON McEVERS - OPERATIONS SUPERINTENDENT
OFFICE (303) 357-6799 CELL (303) 808-2423

AARON KUNZLER - CONSTRUCTION SUPERVISOR
CELL (405) 227-8344

ANTHONY SMITH - FIELD ENGINEER
OFFICE (304) 842-4206 CELL (304) 673-6196

CHARLES E. COMPTON, III - SURVEYING COORDINATOR
(304) 719-8449

MARK HUTSON - LAND AGENT
(304) 669-8315

ENGINEER/SURVEYOR:
NAVITUS ENGINEERING, INC.
CYRUS S. KUMP, PE - PROJECT MANAGER/ENGINEER
OFFICE: (888) 662-4185 CELL: (540) 686-6747

ENVIRONMENTAL:
ALLSTAR ECOLOGY, LLC
RYAN L. WARD - ENVIRONMENTAL SCIENTIST
(866) 213-2668 CELL: (304) 692-7477

GEOTECHNICAL
PENNSYLVANIA SOIL & ROCK, INC.
CHRISTOPHER W. SAMIOS - PROJECT ENGINEER
OFFICE: (412) 372-4000 CELL: (412) 589-0862

RESTRICTIONS NOTES:
1. THERE ARE NO LAKES, PONDS, OR RESERVOIRS WITHIN 100 FEET OF THE WELL PAD AND LOD. THERE ARE PERENNIAL STREAMS & WETLANDS ADJACENT TO THE PROPOSED STAGING AREA AND ACCESS ROAD "A" THAT WILL REMAIN UNDISTURBED.
2. THERE ARE NO NATURALLY PRODUCING TROUT STREAMS WITHIN 300 FEET OF THE WELL PAD AND LOD.
3. THERE ARE NO GROUNDWATER INTAKE OR PUBLIC WATER SUPPLY FACILITIES WITHIN 1000 FEET OF THE WELL PAD AND LOD.
4. THERE ARE NO APPARENT EXISTING WATER WELLS OR DEVELOPED SPRINGS WITHIN 250 FEET OF THE WELL(S) BEING DRILLED.
5. THERE ARE NO OCCUPIED DWELLING STRUCTURES WITHIN 625 FEET OF THE CENTER OF THE WELL PAD.
6. THERE ARE NO AGRICULTURAL BUILDINGS LARGER THAN 2,500 SQUARE FEET WITHIN 625 FEET OF THE CENTER OF THE WELL PAD.

REPRODUCTION NOTE

USGS 7.5 PULLMAN QUAD MAP

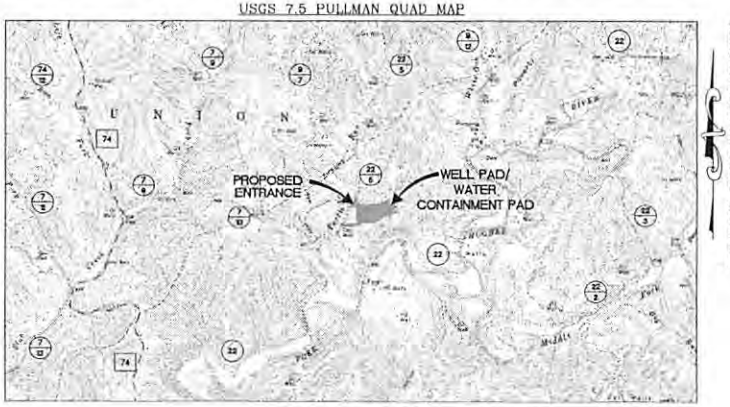

WEST VIRGINIA STATE PLANE COORDINATE SYSTEM NORTH ZONE, NAD83 ELEVATION BASED ON NAVD88 ESTABLISHED BY SURVEY GRADE GPS & OPUS POST PROCESSING

WEST VIRGINIA COUNTY MAP

(NOT TO SCALE)

WVDOH COUNTY ROAD MAP

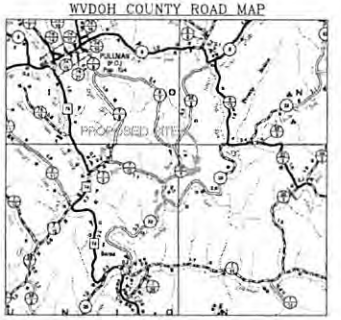

DESIGN CERTIFICATION:
THE DRAWINGS, CONSTRUCTION NOTES, AND REFERENCE DIAGRAMS ATTACHED HERETO HAVE BEEN PREPARED IN ACCORDANCE WITH THE WEST VIRGINIA CODE OF STATE RULES, DIVISION OF ENVIRONMENTAL PROTECTION, OFFICE OF OIL AND GAS CRS 35-8.

MISS Utility of West Virginia
1-800-245-4848
West Virginia State Law
(Section XIV: Chapter 24-C)
Requires that you call two business days before you dig in the state of West Virginia.
IT'S THE LAW!!

SHEET INDEX:

1 - COVER SHEET
2 - CONSTRUCTION AND E&S CONTROL NOTES
3 - LEGEND
4 - MATERIAL QUANTITIES
5 - STORM DRAINAGE COMPUTATIONS
6 - EXISTING CONDITIONS, STRUCTURES & FEATURES
7 - OVERALL PLAN SHEET INDEX & VOLUMES
8-9 - ACCESS ROAD & WELL PAD/WATER CONTAINMENT PAD PLAN
10 - WELL PAD/WATER CONTAINMENT PAD GRADING PLAN
11 - ACCESS ROAD PROFILES
12 - ACCESS ROAD SECTIONS
13 - ACCESS ROAD & STOCKPILE SECTIONS
14-16 - WELL PAD/WATER CONTAINMENT PAD SECTIONS
17 - STREAM CROSSING "A" DETAILS
18-25 - CONSTRUCTION DETAILS
26-27 - ACCESS ROAD & WELL PAD/WATER CONTAINMENT PAD RECLAMATION PLAN
GE560-GE566 - GEOTECHNICAL DETAILS

GOFF LIMITS OF DISTURBANCE AREA (AC)	
Total Site	
Access Road "A" (840')	3.15
Access Road "B" (242')	0.57
Access Road "C" (308')	0.53
Staging Area	0.30
Well Pad & Water Containment Pad	10.10
Excess/Topsoil Material Stockpiles	4.50
Total Affected Area	**19.15**
Total Wooded Acres Disturbed	17.57
Impacts to Randall J. Goff TM 19-35	
Staging Area	0.30
Excess/Topsoil Material Stockpiles	3.42
Total Affected Area	**3.72**
Total Wooded Acres Disturbed	3.05
Impacts to Randall J. Goff TM 19-36	
Access Road "A" (840')	3.15
Access Road "B" (242')	0.57
Access Road "C" (308')	0.53
Well Pad & Water Containment Pad	10.10
Excess/Topsoil Material Stockpiles	1.08
Total Affected Area	**15.43**
Total Wooded Acres Disturbed	14.52

Proposed Well Name	WV North NAD 27	WV North NAD 83	UTM (METERS) Zone 17	NAD 83 Lat. & Long.
Snodgrass Unit 1H	N 243659.69 E 1599214.60	N 243614.30 E 1507773.76	N 4334582.03 E 507492.82	LAT 39-09-37.5003 LONG -80-54-47.7845
Clayton Unit 1H	N 243663.65 E 1599223.87	N 243668.06 E 1507753.03	N 4334583.22 E 507485.62	LAT 39-09-37.5389 LONG -80-54-47.5676
Campbell Unit 2H	N 243667.40 E 1599233.13	N 243701.81 E 1507732.29	N 4334584.41 E 507498.42	LAT 39-09-37.5774 LONG -80-54-47.5507
Bare Unit 1H	N 243671.16 E 1599242.49	N 243705.57 E 1507801.56	N 4334585.60 E 507501.23	LAT 39-09-37.6160 LONG -80-54-47.4338
Bare Unit 2H	N 243674.92 E 1599251.87	N 243709.33 E 1507810.83	N 4334586.80 E 507504.03	LAT 39-09-37.6546 LONG -80-54-47.3169
Bare Unit 3H	N 243678.68 E 1599260.94	N 243713.09 E 1507820.10	N 4334587.99 E 507506.84	LAT 39-09-37.6932 LONG -80-54-47.2000
Grizzly Unit 1H	N 243682.43 E 1599270.20	N 243716.84 E 1507829.36	N 4334589.18 E 507509.64	LAT 39-09-37.7317 LONG -80-54-47.0831
Grizzly Unit 2H	N 243686.19 E 1599279.47	N 243720.60 E 1507838.63	N 4334590.37 E 507512.44	LAT 39-09-37.7703 LONG -80-54-46.9663
Grizzly Unit 3H	N 243689.95 E 1599288.74	N 243724.36 E 1507847.90	N 4334591.56 E 507515.25	LAT 39-09-37.8089 LONG -80-54-46.8494
Well Pad Elevation	921.0			

GOFF INTERMITTENT STREAM IMPACT (LINEAR FEET)					
Stream and Impact Cause	Permanent Impacts: Culvert /Fill (LF)	Permanent Impacts: Inlets/Outlets Structures (LF)	Temp. Impacts: Cofferdam/ E&S Controls (LF)	Temp. Disturb. Distance to L.O.D. (LF)	Total Disturbance (LF)
Stream 6 (Access Road "A")	104	0	0	19	123

GOFF PERENNIAL STREAM IMPACT (LINEAR FEET)					
Stream and Impact Cause	Permanent Impacts: Culvert /Fill (LF)	Permanent Impacts: Inlets/Outlets Structures (LF)	Temp. Impacts: Cofferdam/ E&S Controls (LF)	Temp. Disturb. Distance to L.O.D. (LF)	Total Disturbance (LF)
Stream 17 (Access Road "A")	0	0	0	30	30

NAVITUS ENGINEERING
Telephone: (888) 662-4185 | www.NavitusEng.com

REVISION	DATE
REVISED SURFACE COMPUTATION	02/29/2016
REVISED PER EXISTING GAS LINE	03/17/2016

Antero

THIS DOCUMENT WAS PREPARED FOR ANTERO RESOURCES CORPORATION

COVER SHEET
GOFF
WELL PAD/WATER CONTAINMENT PAD
UNION DISTRICT, WEST VIRGINIA
RITCHIE COUNTY, WEST VIRGINIA

CYRUS S. KUMP — REGISTERED — STATE OF WEST VIRGINIA — PROFESSIONAL ENGINEER

DATE 02/10/2016
SCALE AS SHOWN
SHEET 1 OF 27

ACCESS ROAD & WELL PAD/WATER CONTAINMENT PAD PLAN

APPROVED
WVDEP OOG
5/20/2016

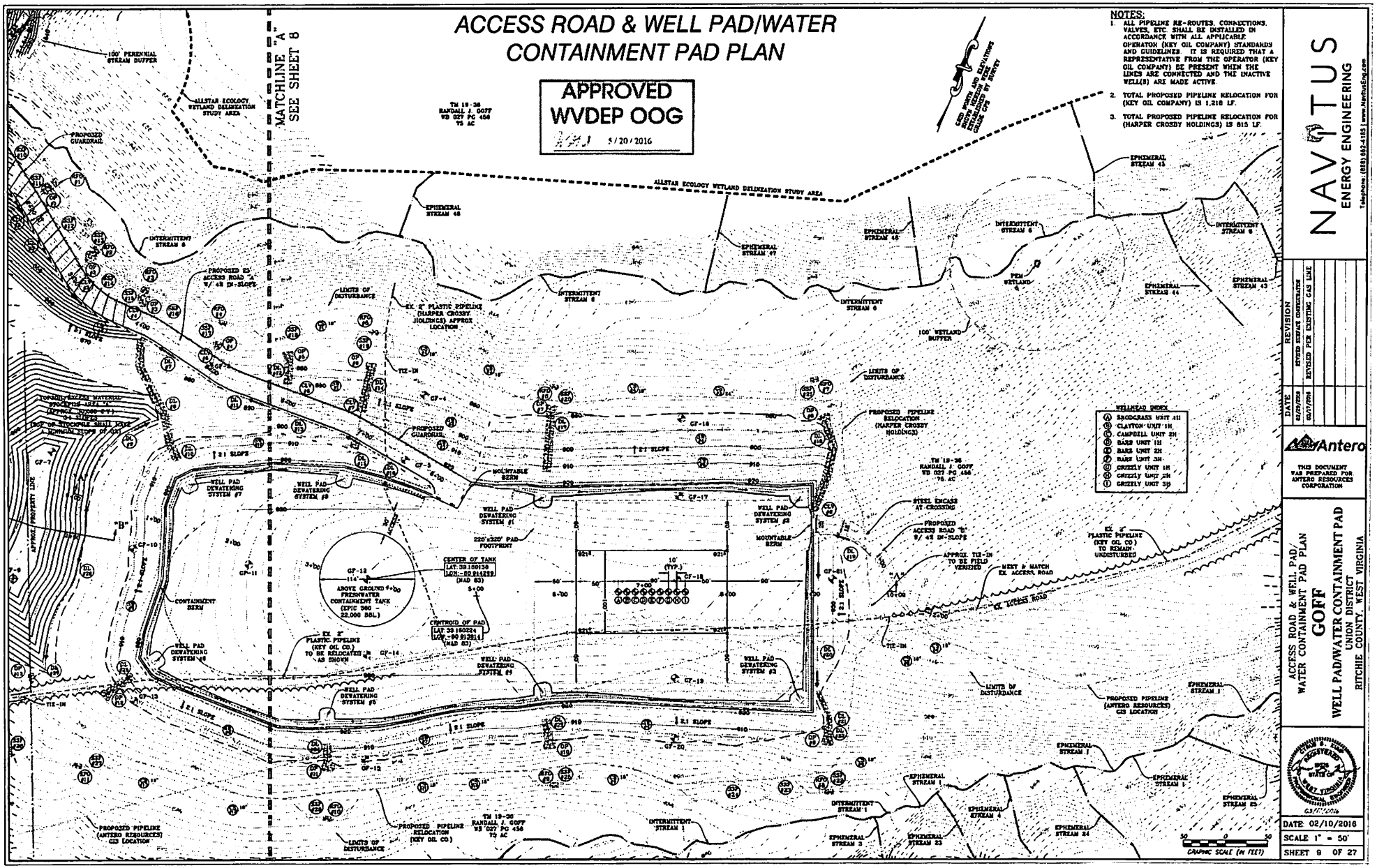

NOTES:

1. ALL PIPELINE RE-ROUTES, CONNECTIONS, VALVES, ETC. SHALL BE INSTALLED IN ACCORDANCE WITH ALL APPLICABLE OPERATOR (KEY OIL COMPANY) STANDARDS AND GUIDELINES. IT IS REQUIRED THAT A REPRESENTATIVE FROM THE OPERATOR (KEY OIL COMPANY) BE PRESENT WHEN THE LINES ARE CONNECTED AND THE INACTIVE WELL(S) ARE MADE ACTIVE.
2. TOTAL PROPOSED PIPELINE RELOCATION FOR (KEY OIL COMPANY) IS 1,210 LF.
3. TOTAL PROPOSED PIPELINE RELOCATION FOR (HARPER CROSBY HOLDINGS) IS 815 LF.

GRID NORTH AND ELEVATIONS WERE ESTABLISHED BY RTK OBSERVATIONS USING THE ERVIN CUPP CORS CPS

REVISION	DATE
REVISED SURFACE CONFIGURATION	02/25/2016
REVISED PER EXISTING GAS LINE	03/07/2016

NAVITUS
ENERGY ENGINEERING
Telephone: (888) 982-4185 | www.NavitusEng.com

Antero
THIS DOCUMENT WAS PREPARED FOR ANTERO RESOURCES CORPORATION

ACCESS ROAD & WELL PAD/ WATER CONTAINMENT PAD PLAN
GOFF
WELL PAD/WATER CONTAINMENT PAD
UNION DISTRICT
RITCHIE COUNTY, WEST VIRGINIA

CHAD A. [illegible] REGISTERED PROFESSIONAL ENGINEER STATE OF WEST VIRGINIA
03/07/2016

DATE 02/10/2016
SCALE 1" = 50'
SHEET 9 OF 27

GOFF WELL PAD/WATER C

SITE DESIGN & CONSTI

EROSION & SEDIMENT C

UNION DISTRICT, RITCHIE COUN
SLAB CREEK - SOUTH FORK HUGHE

LOCATION COORDINATES:

ACCESS ROAD ENTRANCE
LATITUDE: 39.160973 LONGITUDE: -80.916865 (NAD 83)
N 4334643.46 E 507182.51 (UTM ZONE 17 METERS)

CENTER OF TANK
LATITUDE: 39.160136 LONGITUDE: -80.914269 (NAD 83)
N 4334550.78 E 507406.87 (UTM ZONE 17 METERS)

CENTROID OF PAD
LATITUDE: 39.160224 LONGITUDE: -80.913814 (NAD 83)
N 4334560.60 E 507446.13 (UTM ZONE 17 METERS)

GENERAL DESCRIPTION:

THE ACCESS ROAD(S) & WELL PAD/WATER CONTAINMENT PAD ARE BEING CONSTRUCTED TO AID IN THE DEVELOPMENT OF INDIVIDUAL MARCELLUS SHALE GAS WELLS.

FLOODPLAIN NOTES:

THE PROPOSED SITE IS LOCATED WITHIN FEMA FLOOD ZONE "X" PER FEMA FLOOD MAP #54085C0225C.

MISS UTILITY STATEMENT:

ANTERO RESOURCES CORPORATION WILL NOTIFY MISS UTILITY OF WEST VIRGINIA FOR THE LOCATING OF UTILITIES PRIOR TO THIS PROJECT DESIGN; TICKET #1533800034. IN ADDITION, MISS UTILITY WILL BE CONTACTED BY THE CONTRACTOR PRIOR TO THE START OF CONSTRUCTION FOR THIS PROJECT.

ENTRANCE PERMIT:

ANTERO RESOURCES CORPORATION WILL OBTAIN AN ENCROACHMENT PERMIT (FORM MM-109) FROM THE WEST VIRGINIA DEPARTMENT OF TRANSPORTATION DIVISION OF HIGHWAYS, PRIOR TO COMMENCEMENT OF CONSTRUCTION ACTIVITIES.

ENVIRONMENTAL NOTES:

STREAM AND WETLAND DELINEATIONS WERE PERFORMED IN APRIL, 2012, JULY & DECEMBER, 2015 & JANUARY, 2016 BY ALLSTAR ECOLOGY TO REVIEW THE SITE FOR WATERS AND WETLANDS THAT ARE MOST LIKELY WITHIN THE REGULATORY PURVIEW OF THE U.S. ARMY CORPS OF ENGINEERS (USACE) AND/OR THE WEST VIRGINIA DEPARTMENT OF ENVIRONMENTAL PROTECTION (WVDEP). THE JANUARY 18, 2016 STREAM AND WETLAND DELINEATION MAP WAS PREPARED BY ALLSTAR ECOLOGY AND SUMMARIZES THE RESULTS OF THE FIELD DELINEATION. THE MAP DOES NOT, IN ANY WAY, REPRESENT A JURISDICTIONAL DETERMINATION OF THE LANDWARD LIMITS OF WATERS AND WETLANDS WHICH MAY BE REGULATED BY THE USACE OR THE WVDEP. IT IS STRONGLY RECOMMENDED THAT THE AFOREMENTIONED AGENCIES BE CONSULTED IN AN EFFORT TO GAIN WRITTEN CONFIRMATION OF THE DELINEATION SHOWN ON THIS EXHIBIT PRIOR TO ENGAGING CONSTRUCTION ON THE PROPERTY DESCRIBED HEREIN. THE DEVELOPER SHALL OBTAIN THE APPROPRIATE PERMITS FROM THE FEDERAL AND/OR STATE REGULATORY AGENCIES PRIOR TO ANY PROPOSED IMPACTS TO WATERS OF THE U.S., INCLUDING WETLAND FILLS AND STREAM CROSSINGS.

GEOTECHNICAL NOTES:

THE PROPOSED ACCESS ROAD CUT SLOPE (1.5:1) SHALL BE FIELD VERIFIED BY A CERTIFIED GEOTECHNICAL ENGINEER TO ENSURE THE PROPOSED SLOPES ARE ADEQUATE PRIOR TO CONSTRUCTION. ACCESS ROAD CONSTRUCTION SHALL BE MONITORED BY A REPRESENTATIVE OF THE GEOTECHNICAL ENGINEER OR PROJECT DESIGN ENGINEER DURING CONSTRUCTION.

A SUBSURFACE INVESTIGATION OF THE PROPOSED SITE WAS PERFORMED BY PENNSYLVANIA SOIL & ROCK, INC. ON JANUARY 1-7, 2016. THE REPORT PREPARED BY PENNSYLVANIA SOIL & ROCK, INC. DATED FEBRUARY 9, 2016, REFLECTS THE RESULTS OF THE SUBSURFACE INVESTIGATION. THE INFORMATION AND RECOMMENDATIONS CONTAINED IN THIS REPORT WERE USED IN THE PREPARATION OF THESE PLANS. PLEASE REFER TO THE SUBSURFACE INVESTIGATION REPORT BY PENNSYLVANIA SOIL & ROCK, INC. FOR ADDITIONAL INFORMATION, AS NEEDED.

PROJECT CONTACTS:

OPERATOR:
ANTERO RESOURCES CORPORATION
535 WHITE OAKS BLVD.
BRIDGEPORT, WV 26330
PHONE: (304) 842-4100
FAX: (304) 842-4102

ELI WAGONER - ENVIRONMENTAL ENGINEER
OFFICE: (304) 842-4068 CELL: (304) 476-9770

JON McEVERS - OPERATIONS SUPERINTENDENT
OFFICE: (303) 357-6799 CELL: (303) 808-2423

AARON KUNZLER - CONSTRUCTION SUPERVISOR
CELL: (405) 227-8344

ANTHONY SMITH - FIELD ENGINEER
OFFICE: (304) 842-4208 CELL: (304) 673-6196

CHARLES E. COMPTON, III - SURVEYING COORDINATOR
(304) 719-6449

MARK HUTSON - LAND AGENT
(304) 669-8315

ENGINEER/SURVEYOR:
NAVITUS ENGINEERING, INC.
CYRUS S. KUMP, PE - PROJECT MANAGER/ENGINEER
OFFICE: (888) 662-4185 CELL: (540) 686-6747

ENVIRONMENTAL:
ALLSTAR ECOLOGY, LLC
RYAN L. WARD - ENVIRONMENTAL SCIENTIST
(866) 213-2666 CELL: (304) 692-7477

GEOTECHNICAL:
PENNSYLVANIA SOIL & ROCK, INC.
CHRISTOPHER W. SAMIOS - PROJECT ENGINEER
OFFICE: (412) 372-4000 CELL: (412) 589-0662

RESTRICTIONS NOTES:

1. THERE ARE NO LAKES, PONDS, OR RESERVOIRS WITHIN 100 FEET OF THE WELL PAD AND LOD. THERE ARE PERENNIAL STREAMS & WETLANDS ADJACENT TO THE PROPOSED STAGING AREA AND ACCESS ROAD "A" THAT WILL REMAIN UNDISTURBED.
2. THERE ARE NO NATURALLY PRODUCING TROUT STREAMS WITHIN 300 FEET OF THE WELL PAD AND LOD.
3. THERE ARE NO GROUNDWATER INTAKE OR PUBLIC WATER SUPPLY FACILITIES WITHIN 1000 FEET OF THE WELL PAD AND LOD.
4. THERE ARE NO APPARENT EXISTING WATER WELLS OR DEVELOPED SPRINGS WITHIN 250 FEET OF THE WELL(S) BEING DRILLED.
5. THERE ARE NO OCCUPIED DWELLING STRUCTURES WITHIN 625 FEET OF THE CENTER OF THE WELL PAD.
6. THERE ARE NO AGRICULTURAL BUILDINGS LARGER THAN 2,500 SQUARE FEET WITHIN 625 FEET OF THE CENTER OF THE WELL PAD.

REPRODUCTION NOTE

THESE PLANS WERE CREATED TO BE PLOTTED ON 22"X34" (ANSI D) PAPER. HALF SCALE DRAWINGS ARE ON 11"X17" (ANSI B) PAPER.

THESE PLANS WERE CREATED FOR COLOR PLOTTING AND ANY REPRODUCTIONS IN GRAY SCALE OR COLOR MAY RESULT IN A LOSS OF INFORMATION AND SHOULD NOT BE USED FOR CONSTRUCTION PURPOSES.

USGS 7.5 PULLMAN QU

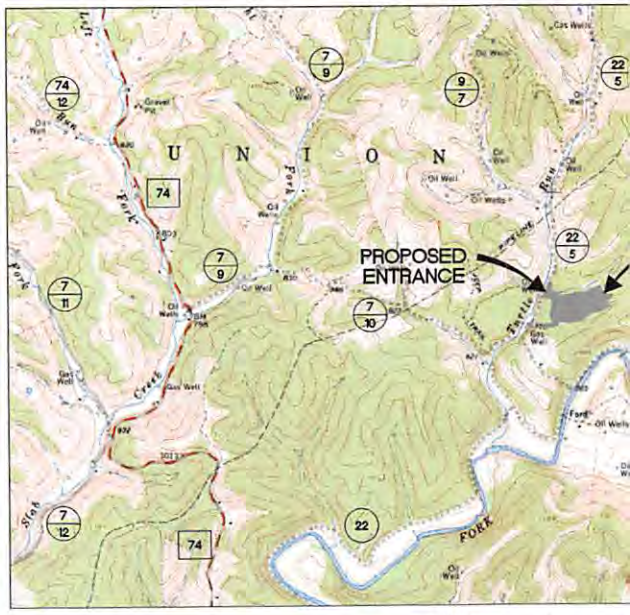

WEST VIRGINIA COUNTY MAP

(NOT TO SCALE)

DESIGN CERTIFICATION:

THE DRAWINGS, CONSTRUCTION NOTES, AND REFERENCE DIAGRAMS ATTACHED HERETO HAVE BEEN PREPARED IN ACCORDANCE WITH THE WEST VIRGINIA CODE OF STATE RULES, DIVISION OF ENVIRONMENTAL PROTECTION, OFFICE OF OIL AND GAS CRS 35-8.

CONTAINMENT PAD
RUCTION PLAN,
CONTROL PLANS

TY, WEST VIRGINIA
S RIVER WATERSHED

AD MAP

WEST VIRGINIA STATE PLANE COORDINATE SYSTEM
NORTH ZONE, NAD83
ELEVATION BASED ON NAVD88
ESTABLISHED BY SURVEY GRADE GPS & OPUS
POST-PROCESSING

SHEET INDEX:

1 - COVER SHEET
2 - CONSTRUCTION AND E&S CONTROL NOTES
3 - LEGEND
4 - MATERIAL QUANTITIES
5 - STORM DRAINAGE COMPUTATIONS
6 - EXISTING CONDITIONS, STRUCTURES & FEATURES
7 - OVERALL PLAN SHEET INDEX & VOLUMES
8-9 - ACCESS ROAD & WELL PAD/WATER CONTAINMENT PAD PLAN
10 - WELL PAD/WATER CONTAINMENT PAD GRADING PLAN
11 - ACCESS ROAD PROFILES
12 - ACCESS ROAD SECTIONS
13 - ACCESS ROAD & STOCKPILE SECTIONS
14-16 - WELL PAD/WATER CONTAINMENT PAD SECTIONS
17 - STREAM CROSSING "A" DETAILS
18-25 - CONSTRUCTION DETAILS
26-27 - ACCESS ROAD & WELL PAD/WATER CONTAINMENT PAD RECLAMATION PLAN
GE500-GE506 - GEOTECHNICAL DETAILS

GOFF LIMITS OF DISTURBANCE AREA (AC)	
Total Site	
Access Road "A" (840')	3.15
Access Road "B" (242')	0.57
Access Road "C" (308')	0.53
Staging Area	0.30
Well Pad & Water Containment Pad	10.10
Excess/Topsoil Material Stockpiles	4.50
Total Affected Area	**19.15**
Total Wooded Acres Disturbed	17.57
Impacts to Randall J. Goff TM 19-35	
Staging Area	0.30
Excess/Topsoil Material Stockpiles	3.42
Total Affected Area	**3.72**
Total Wooded Acres Disturbed	3.05
Impacts to Randall J. Goff TM 19-36	
Access Road "A" (840')	3.15
Access Road "B" (242')	0.57
Access Road "C" (308')	0.53
Well Pad & Water Containment Pad	10.10
Excess/Topsoil Material Stockpiles	1.08
Total Affected Area	**15.43**
Total Wooded Acres Disturbed	14.52

Michael Goff 5/11/2016

DMH 5/11/16

WVDOH COUNTY ROAD MAP

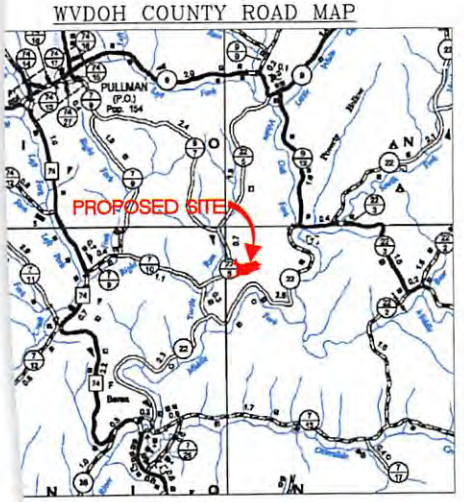

Proposed Well Name	WV North NAD 27	WV North NAD 83	UTM (METERS) Zone 17	NAD 83 Lat & Long
Snodgrass Unit 3H	N 243659.89 E 1599214.60	N 243694.30 E 1567773.76	N 4334582.03 E 507492.82	LAT 39-09-37.5003 LONG -80-54-47.7845
Clayton Unit 1H	N 243663.65 E 1599223.87	N 243698.06 E 1567783.03	N 4334583.22 E 507495.62	LAT 39-09-37.5389 LONG -80-54-47.6676
Campbell Unit 2H	N 243667.40 E 1599233.13	N 243701.81 E 1567792.29	N 4334584.41 E 507498.42	LAT 39-09-37.5774 LONG -80-54-47.5507
Bare Unit 1H	N 243671.16 E 1599242.40	N 243705.57 E 1567801.56	N 4334585.60 E 507501.23	LAT 39-09-37.6160 LONG -80-54-47.4338
Bare Unit 2H	N 243674.92 E 1599251.67	N 243709.33 E 1567810.83	N 4334586.80 E 507504.03	LAT 39-09-37.6546 LONG -80-54-47.3169
Bare Unit 3H	N 243678.68 E 1599260.94	N 243713.09 E 1567820.10	N 4334587.99 E 507506.84	LAT 39-09-37.6932 LONG -80-54-47.2000
Grizzly Unit 1H	N 243682.43 E 1599270.20	N 243716.84 E 1567829.36	N 4334589.18 E 507509.64	LAT 39-09-37.7317 LONG -80-54-47.0831
Grizzly Unit 2H	N 243686.19 E 1599279.47	N 243720.60 E 1567838.63	N 4334590.37 E 507512.44	LAT 39-09-37.7703 LONG -80-54-46.9663
Grizzly Unit 3H	N 243689.95 E 1599288.74	N 243724.36 E 1567847.90	N 4334591.56 E 507515.25	LAT 39-09-37.8089 LONG -80-54-46.8494
Well Pad Elevation	921.0			

GOFF INTERMITTENT STREAM IMPACT (LINEAR FEET)					
Stream and Impact Cause	Permanent Impacts		Temp. Impacts	Temp. Disturb.	Total Disturbance (LF)
	Culvert /Fill (LF)	Inlets/Outlets Structures (LF)	Cofferdam/ E&S Controls (LF)	Distance to L.O.D. (LF)	
Stream 6 (Access Road "A")	104	0	0	19	123

GOFF PERENNIAL STREAM IMPACT (LINEAR FEET)					
Stream and Impact Cause	Permanent Impacts		Temp. Impacts	Temp. Disturb.	Total Disturbance (LF)
	Culvert /Fill (LF)	Inlets/Outlets Structures (LF)	Cofferdam/ E&S Controls (LF)	Distance to L.O.D. (LF)	
Stream 17 (Access Road "A")	0	0	0	30	30

MISS Utility of West Virginia
1-800-245-4848
West Virginia State Law
(Section XIV: Chapter 24-C)
Requires that you call two business days before you dig in the state of West Virginia.
IT'S THE LAW!!

NAVITUS ENERGY ENGINEERING
Telephone: (888) 662-4185 | www.NavitusEng.com

DATE	REVISION
02/29/2016	REVISED SURFACE CONFIGURATION
03/17/2016	REVISED PER EXISTING GAS LINE
04/01/2016	REVISED SURFACE CONFIGURATION

Antero Resources

THIS DOCUMENT WAS PREPARED FOR: ANTERO RESOURCES CORPORATION

COVER SHEET
WELL PAD/WATER CONTAINMENT PAD
GOFF
UNION DISTRICT
RITCHIE COUNTY, WEST VIRGINIA

Received
Office of Oil & Gas
MAY 12 2016

CYRUS B. KUMP
REGISTERED
19578
STATE OF
WEST VIRGINIA
PROFESSIONAL ENGINEER
04/01/2016

DATE: 02/10/2016
SCALE: AS SHOWN
SHEET 1 OF 27

Antero Resources Corporation Site Construction Plan for Goff Well Pad & Water Containment Pad

4708510288

Antero Resources Corporation (Antero) is submitting the following Site Construction Plan in compliance with §35-8-5.5. This plan is submitted in conjunction with the Goff Well Pad & Water Containment Pad Site Design & Construction Plan, Erosion & Sediment Control Plans prepared in accordance with the West Virginia Code of State Rules, Division of Environmental Protection and Office of Oil and Gas, and certified by Navitus Engineering Inc., a West Virginia registered professional engineer.

Requirement §5.5.a. *The plan should describe the nature and purpose of the construction project and identify the procedures for construction that will be used to achieve site stability. The plan shall be considered conditions of the permit and be enforceable as such.*

Antero Response

The nature and purpose of the subject project is to perforate, fracture, and complete one or more horizontal shallow wells. Procedures to achieve site stability include seeding and mulching of earth disturbed areas and implementation of erosion and sediment best management practices (BMPs). Details of seeding and mulching rates as well as procedures for installation and maintenance of erosion and sediment BMPs are outlined on page 2 of "Goff Well Pad & Water Containment Pad Site Design & Construction Plan, Erosion & Sediment Control Plans" (Site Design) prepared and certified by Navitus Engineering Inc. of West Virginia.

These procedures will be considered as conditions of the permit and shall be inspected and maintained for continual compliance measures outlined in §35-8-5.5.

Requirement §5.5.b.1. *A vicinity map location the site in relation to the surrounding area and roads;*

Antero Response

Please refer to the vicinity maps on page 1 for the location of the site in relation to the surrounding area and roads.

Requirement §5.5.b.2. *A plan view site map at a scale of one inch equal to one hundred feet (1"=100') or greater that shows appropriate detail of all site features and:*

> ***Requirement §5.5.b.A..*** *Clearly identifies the limit of disturbance for the project;*

Antero Response

"Overall Plan Sheet Index & Volumes," "Access Road & Well Pad/Water Containment Pad Plan," and "Well Pad/Water Containment Pad Grading Plan" maps are included on pages 7-10 of the Site Design.

> ***Requirement §5.5.b.2.B.*** *Provides existing topographic information on a contour interval that affords sufficient detail to illustrate site terrain conditions*

Received
Office of Oil & Gas
APR 25 2016

Antero Response
Please refer to the "Existing Conditions, Structures & Features" map on page 6 of the Site Design for the current topographic conditions for the constructed pad on a contour interval that affords sufficient detail to illustrate site terrain conditions.

> ***Requirement §5.5.b.2.C.*** *Identifies proposed cut and fill areas with grading contours at an interval that provides sufficient detail to accurately depict slope ratios, indicating top and bottom of slopes; and*

Antero Response
Please refer to "Overall Plan Sheet Index & Volumes," "Access Road & Well Pad/Water Containment Pad Plan," and "Well Pad/Water Containment Pad Grading Plan" maps are included on pages 7-10 as well as "Access Road Profiles," "Access Road Sections," and "Well Pad/Water Containment Pad Sections" on pages 11-16 of the Site Design for proposed cut and fill areas with grading contours.

> ***Requirement §5.5.b.2.D.*** *Identifies any existing structures, roads, water bodies, and other critical areas within the area that would most likely be affected by the construction.*

Antero Response
Please refer to "Overall Plan Sheet Index & Volumes," "Access Road & Well Pad/Water Containment Pad Plan," and "Well Pad/Water Containment Pad Grading Plan" maps on pages 7-10 as well as "Stream Crossing "A" Details" on page 17 for the maps identifying any structures, roads, water bodies, and other critical areas within the area of interest that would be most likely affected by construction.

> ***Requirement §5.5.b.3.*** *A cross-section of the length and width of the location, providing cut and fill volumes; and*

Antero Response
Please refer "Overall Plan Sheet Index & Volumes," "Access Road & Well Pad/Water Containment Pad Plan," and "Well Pad/Water Containment Pad Grading Plan" maps are included on pages 7-10 as well as "Access Road Profiles," "Access Road Sections," and "Well Pad/Water Containment Pad Sections" on pages 11-16 for a cross-section of the location. The cut and fill volumes can be found in "Material Quantities" on page 4

> ***Requirement §5.5.b.4.*** *Any other engineering designs or drawings necessary to construct the project.*

Antero Response
All other engineering designs and drawings necessary to construct this project are included in the Site Design.

> ***Requirement §5.5.c.*** *At a minimum, site construction shall be conducted in accordance with the following criteria:*

Antero Response
All Antero contractors shall be notified of and comply with the measures outlined in Section 5.5.c. of §35-8.

Received
Office of Oil & Gas
APR 25 2016

Requirement §5.5.c.1. *All woody material, brush, and trees shall be cleared from the site area and kept to the minimum necessary for proper construction, including the installation of necessary sediment controls. Trees six inches in diameter and larger shall be cut and logs stacked;*

4708516

Antero Response
The Site Design outlines measures to maintain compliance with Section 201 of the WVDOH Specifications which outlines clearing and grubbing measures. Please refer to Construction and E&S Control Notes on page 2 of the Site Design.

Requirement §5.5.c.2. *Topsoil shall be removed from construction areas and stockpiled for reuse during reclamation. In woodland areas, tree stumps, large roots, large rocks, tree and leaf debris, and ground vegetation shall be removed prior to actual site constructions;*

Antero Response
The Site Design outlines procedures for stripping and stocking topsoil. Please refer to Construction and E&S Control Notes on page 2 of the Site Design. In addition, soil for stockpiling and use as fill shall be further compliant with measures outlined in Section 5.5.c.2. of §35-8-5.5.

Requirement §5.5.c.3. *No embankment fill shall be placed on frozen material;*

Antero Response
All Antero contractors shall be notified of and comply with measures outlined in Section 5.5.c.3. of §35-8-5.5.

Requirement §5.5.c.4. *The fill material shall be clean mineral soil, free of roots, woody vegetation, stumps, sod, large rocks, frozen soil or other objectionable material;*

Antero Response
The Site Design outlines procedures for stripping and stocking topsoil. Please refer to Construction and E&S Control Notes on page 2 of the Site Design. In addition, soil shall be further defined to the measures outlined in Section 5.5.c.4. of §35-8-5.5.

Requirement §3.2.b.5. *Embankment material shall exhibit adequate soil strength and contain the proper amount of moisture to ensure that compaction will be achieved;*

Antero Response
All Antero contractors shall be notified of and comply with measures outlined in Section 5.5.c.5. of §35-8-5.5.

Requirement §5.5.c.6 *Earthen fill slopes should be constructed with slopes no steeper than a ratio of two to one (2:1);*

Antero Response
The Site Design outlines all earthen fill slopes to be constructed with slopes no steeper than a ratio of two to one (2:1).

Received
Office of Oil & Gas
APR 25 2016

Requirement §5.5.c.7. *Fill material will be placed in lifts or layers over the length of the fill. Lift thickness of soil shall be as thin as the suitable random excavated material will permit, typically from six to twelve (12) inches; and*

Antero Response
Please refer to the Construction and E&S Control Notes on page 2 of the Site Design. Fill shall be placed in horizontal lifts of maximum loose depth of 12 inches. Compaction will be performed with a compactor with a minimum of five ton static drum weight vibratory roller or five ton static drum weight sheeps footed compactor as appropriate for the type of soil material at the site or other compactor approved by the Engineer.

Requirement §5.5.c.8. *The size of rock lifts shall not exceed thirty-six (36) inches. The rock shall not be greater in any dimension than thirty-six (36) inches;*

Antero Response
All Antero contractors shall be notified of and comply with measures outlined in Section 5.5.c.8. of §35-8-5.5.

Requirement §5.5.c.9*. Compaction shall be obtained by compaction equipment or by routing the hauling equipment over the fill so that the entire surface of each fill lift is compacted by at least one wheel or tread track of equipment or by a compactor. Each lift shall be compacted before beginning the next lift;*

Antero Response
Compaction compliance measures are outlined in the Construction and E&S Notes on page 2. Compaction is required with a compactor with a minimum of five ton static drum weight vibratory roller or five ton static drum weight sheeps footed compactor as appropriate for the type of soil material at the site or other compactor approved by the Engineer.

Requirement §5.5.c.10. *Surface water diversion ditches shall be constructed above the disturbed area to intercept water and to divert surface water runoff around the site; and*

Antero Response
Construction and E&S Control Notes on page 2 of the Site Design identifies the surface diversions used to prevent surface water and subsurface water from flowing on to the well pad and coming into contact with the stormwater associated with the well pad. Additional Erosion & Sediment BMPs will be used to prevent sediment discharges from the project.

Requirement §5.5.c.11. *In areas of steep terrain, a terraced bench shall be constructed at the base of the slope where fill is to be placed, creating a toe foundation and aid in holding fill material. Additional terracing shall be constructed from each additional fifty (50) vertical feet of slope and shall be a minimum of ten (10) feet wide.*

Antero Response
All Antero contractors shall be notified of and comply with the measures outlined in Section 5.5.c.11.. of §35-8-5.5.

Received
Office of Oil & Gas
APR 25 2016