**west virginia** department of environmental protection

Office of Oil and Gas
601 57th Street SE
Charleston, WV 25304
(304) 926-0450
(304) 926-0452 fax

Earl Ray Tomblin, Governor
Randy C. Huffman, Cabinet Secretary
www.dep.wv.gov

April 21, 2016

**WELL WORK PERMIT**

**Horizontal 6A Well**

This permit, API Well Number: 47-9502329, issued to JAY-BEE OIL & GAS, is evidence of permission granted to perform the specified well work at the location described on the attached pages and located on the attached plat, subject to the provisions of Chapter 22 of the West Virginia Code of 1931, as amended, and all rules and regulations promulgated thereunder, and to all conditions and provisions outlined in the pages attached hereto. Notification shall be given by the operator to the Oil and Gas Inspector at least 24 hours prior to the construction of roads, locations, and/or pits for any permitted work. In addition, the well operator shall notify the same inspector 24 hours before any actual well work is commenced and prior to running and cementing casing. Spills or emergency discharges must be promptly reported by the operator to 1-800-642-3074 and to the Oil and Gas inspector.

Please be advised that form WR-35, Well Operators Report of Well Work is to be submitted to this office within 90 days completion of permitted well work, as should form WR-34 Discharge Monitoring Report within 30 days of discharge of pits, if applicable. Failure to abide by all statutory and regulatory provisions governing all duties and operations hereunder may result in suspension or revocation of this permit and, in addition, may result in civil and/or criminal penalties being imposed upon the operators.

In addition to the applicable requirements of this permit, and the statutes and rules governing oil and gas activity in WV, this permit may contain specific conditions which must be followed. Permit conditions are attached to this cover letter.

Per 35CSR-4-5.2.g this permit will expire in two (2) years from the issue date unless permitted well work is commenced. If there are any questions, please feel free to contact me at (304) 926-0499 ext. 1654.

James Martin
Chief

Operator's Well No: RPT8-4
Farm Name: HAIR, JACK
**API Well Number: 47-9502329**
**Permit Type: Horizontal 6A Well**
Date Issued: 04/21/2016

**Promoting a healthy environment.**

API Number: 95-02329

# PERMIT CONDITIONS

West Virginia Code § 22-6A-8(d) allows the Office of Oil and Gas to place specific conditions upon this permit. Permit conditions have the same effect as law. Failure to adhere to the specified permit conditions may result in enforcement action.

## CONDITIONS

1. This proposed activity may require permit coverage from the United States Army Corps of Engineers (USACE). Through this permit, you are hereby being advised to consult with USACE regarding this proposed activity.

2. If the operator encounters an unanticipated void, or an anticipated void at an unanticipated depth, the operator shall notify the inspector within 24 hours. Modifications to the casing program may be necessary to comply with W. Va. Code § 22-6A-5a (12), which requires drilling to a minimum depth of thirty feet below the bottom of the void, and installing a minimum of twenty (20) feet of casing. Under no circumstance should the operator drill more than one hundred (100) feet below the bottom of the void or install less than twenty (20) feet of casing below the bottom of the void.

3. When compacting fills, each lift before compaction shall not be more than 12 inches in height, and the moisture content of the fill material shall be within limits as determined by the Standard Proctor Density test of the actual soils used in specific engineered fill, ASTM D698, Standard Test Method for Laboratory Compaction Characteristics of Soil Using Standard Effort, to achieve 95 % compaction of the optimum density. Each lift shall be tested for compaction, with a minimum of two tests per lift per acre of fill. All test results shall be maintained on site and available for review.

4. Operator shall install signage per § 22-6A-8g (6) (B) at all source water locations included in their approved water management plan within 24 hours of water management plan activation.

5. Oil and gas water supply wells will be registered with the Office of Oil and Gas and all such wells will be constructed and plugged in accordance with the standards of the Bureau for Public Health set forth in its Legislative rule entitled *Water Well Regulations,* 64 C.S.R. 19. Operator is to contact the Bureau of Public Health regarding permit requirements. In lieu of plugging, the operator may transfer the well to the surface owner upon agreement of the parties. All drinking water wells within fifteen hundred feet of the water supply well shall be flow tested by the operator upon request of the drinking well owner prior to operating the water supply well.

6. Pursuant to the requirements pertaining to the sampling of domestic water supply wells/springs the operator shall, no later than thirty (30) days after receipt of analytical data provide a written copy to the Chief and any of the users who may have requested such analyses.

7. If any explosion or other accident causing loss of life or serious personal injury occurs in or about a well or well work on a well, the well operator or its contractor shall give notice, stating the particulars of the explosion or accident, to the oil and gas inspector and the Chief, within 24 hours of said accident.

8. During the casing and cementing process, in the event cement does not return to the surface, the oil and gas inspector shall be notified within 24 hours.

9. The operator shall provide to the Office of Oil and Gas the dates of each of the following within 30 days of their occurrence: completion of construction of the well pad, commencement of drilling, cessation of drilling, completion of any other permitted well work, and completion of the well. Such notice shall be provided by sending an email to DEPOOGNotify@wv.gov.

WW-6B
(04/15)

API NO. 47- 95 - 02329
OPERATOR WELL NO. RPT8-4
Well Pad Name: RPT8

# STATE OF WEST VIRGINIA
# DEPARTMENT OF ENVIRONMENTAL PROTECTION, OFFICE OF OIL AND GAS
# WELL WORK PERMIT APPLICATION

1) Well Operator: Jay-Bee Oil & Gas

| Operator ID | County | District | Quadrangle |
|---|---|---|---|
| 24610 | Tyler | McElroy | Shirley 7 1/2' |

2) Operator's Well Number: RPT8-4 Well Pad Name: RPT8

3) Farm Name/Surface Owner: Jack & Jeff Hair Public Road Access: Big Run Rd. DMH 11-16-15

4) Elevation, current ground: 1,246.5' Elevation, proposed post-construction: ~~1,244.5'~~ 1246.5'

5) Well Type (a) Gas X Oil _____ Underground Storage _____
Other _____
(b)If Gas Shallow X Deep _____
Horizontal X

6) Existing Pad: Yes or No Yes

7) Proposed Target Formation(s), Depth(s), Anticipated Thickness and Expected Pressure(s):
Marcellus, Target Depth 7,030', 41-60' thick, 3500# pressure

8) Proposed Total Vertical Depth: 7,030'

9) Formation at Total Vertical Depth: Marcellus

10) Proposed Total Measured Depth: 13,820'

11) Proposed Horizontal Leg Length: 6,288'

12) Approximate Fresh Water Strata Depths: 374'

13) Method to Determine Fresh Water Depths: Closest Stream - Elevation 872'

14) Approximate Saltwater Depths: N/A

15) Approximate Coal Seam Depths: N/A

16) Approximate Depth to Possible Void (coal mine, karst, other): N/A

17) Does Proposed well location contain coal seams directly overlying or adjacent to an active mine? Yes _____ No X

(a) If Yes, provide Mine Info: Name: _____
Depth: _____
Seam: _____
Owner: _____

RECEIVED
Office of Oil and Gas
NOV 18 2015
WV Department of
Environmental Protection

RECEIVED
Office of Oil and Gas
NOV 18 2015
WV Department of
Environmental Protection

WW-6B
(04/15)

API NO. 47- 95 - 02379
OPERATOR WELL NO. RPT8-4
Well Pad Name: RPT8

18) **CASING AND TUBING PROGRAM**

| TYPE | Size (in) | New or Used | Grade | Weight per ft. (lb/ft) | FOOTAGE: For Drilling (ft) | INTERVALS: Left in Well (ft) | CEMENT: Fill-up (Cu. Ft.)/CTS |
|---|---|---|---|---|---|---|---|
| Conductor | 16 | New | J-55 | 40 lb./ft | 30' | 30' | 8.22 Cu Ft GTS |
| Fresh Water | 11 3/4 | New | J-55 | 32 lb./ft | 425' | 425' | 408 Cu. Ft. CTS |
| Coal | | | | | | | |
| Intermediate | 8 5/8 | New | J-55 | 24 lb./ft | 2,000' | 2,000' | 508 Cu. Ft. CTS |
| Production | 5 1/2 | New | P-110 | 17 lb./ft | 13,820' | 13,820' | 2221 Cu. Ft. |
| Tubing | | | | | | | |
| Liners | | | | | | | |

DMH
11-16-15

| TYPE | Size (in) | Wellbore Diameter (in) | Wall Thickness (in) | Burst Pressure (psi) | Anticipated Max. Internal Pressure (psi) | Cement Type | Cement Yield (cu. ft./k) |
|---|---|---|---|---|---|---|---|
| Conductor | 16 | 17 1/2 | .495 | 3,000# | 50 | Class A | 1.19 |
| Fresh Water | 11 3/4 | 15 | .333 | 1,500# | 1,000 | Class A | 1.26 |
| Coal | | | | | | | |
| Intermediate | 8 5/8 | 11 | .264 | 2,950# | 1,500 | Class A | 1.45 |
| Production | 5 1/2 | 7 7/8 | .304 | 15,000# | 2,500 | Type 1 Cement | 1.36-2.08 |
| Tubing | | | | | | | |
| Liners | | | | | | | |

RECEIVED
Office of Oil and Gas
NOV 18 2015
WV Department of
Environmental Protection

**PACKERS**

| | | | | |
|---|---|---|---|---|
| Kind: | N/A | | | |
| Sizes: | N/A | | | |
| Depths Set: | N/A | | | |

WW-6B
(10/14)

API NO. 47- 95 - 02329
OPERATOR WELL NO. RPT8-4
Well Pad Name: RPT8

19) Describe proposed well work, including the drilling and plugging back of any pilot hole:

Drill and Stimulate a new Horizontal Well. Using a top hole rig, we will drill top hole to kick off point by drilling the conductor, freshwater and intermediate holes. Using a directional rig we will drill the production holes.

20) Describe fracturing/stimulating methods in detail, including anticipated max pressure and max rate:

300-350' per stage 8,500bbls of water, 150,000-400,000lbs of sand, friction reducer, 1# per gallon, scale inhibitor and bacteria prevention 1/4# per gallon 2000 gallons 15% vol acid. 77bpm @ 6500# pressure.

DMH
11-16-15

21) Total Area to be disturbed, including roads, stockpile area, pits, etc., (acres): ~~9.76~~ 36.33

22) Area to be disturbed for well pad only, less access road (acres): ~~5.29~~ 2.71

23) Describe centralizer placement for each casing string:

Vertical - Every 500' Bow Centralizer, and 50' from top of ground. Horizontal every 42' Spiral Centralizer, Curve - Every 84' Spiral Centralizer.

24) Describe all cement additives associated with each cement type:

15" hole for the 11 3/4 fresh water case, Class A Cement, 2% Calcium Chloride, 1/4# flake,
11" hole for the 8 5/8 intermediate base, Class A Cement, 2% Calcium Chloride
7 7/8" hole for the 5 1/2 production case, Type1 Cement, Fly Ash, Barite, Finetol 300L, R-3 Celio Flake, Sugar, CD-32, FL-62

RECEIVED
Office of Oil and Gas
NOV 18 2015
WV Department of
Environmental Protection

25) Proposed borehole conditioning procedures:

Air Hole: 15" hole for the 11 3/4 fresh water case - Circulate until clean with air. If soaping, slug then dry.
Air Hole: 11" hole for the 8 5/8 intermediate base - Circulate until clean with air. If soaping, slug then dry.
7 7/8" hole for the 5 1/2 production case - Circulate with mud and sweeps for two times bottoms up. If needed weight up mud until no cuttings retrieved, then circulate with mud and sweeps for two times bottoms up.

*Note: Attach additional sheets as needed.

Jay-Bee Oil & Gas Inc.
Well Name RPT8-4
GL Elevation 1246.5
KB 14 feet

Date 11/16/2015
District McElroy
County Tyler
State West Virginia

Input by: Shane Dowell

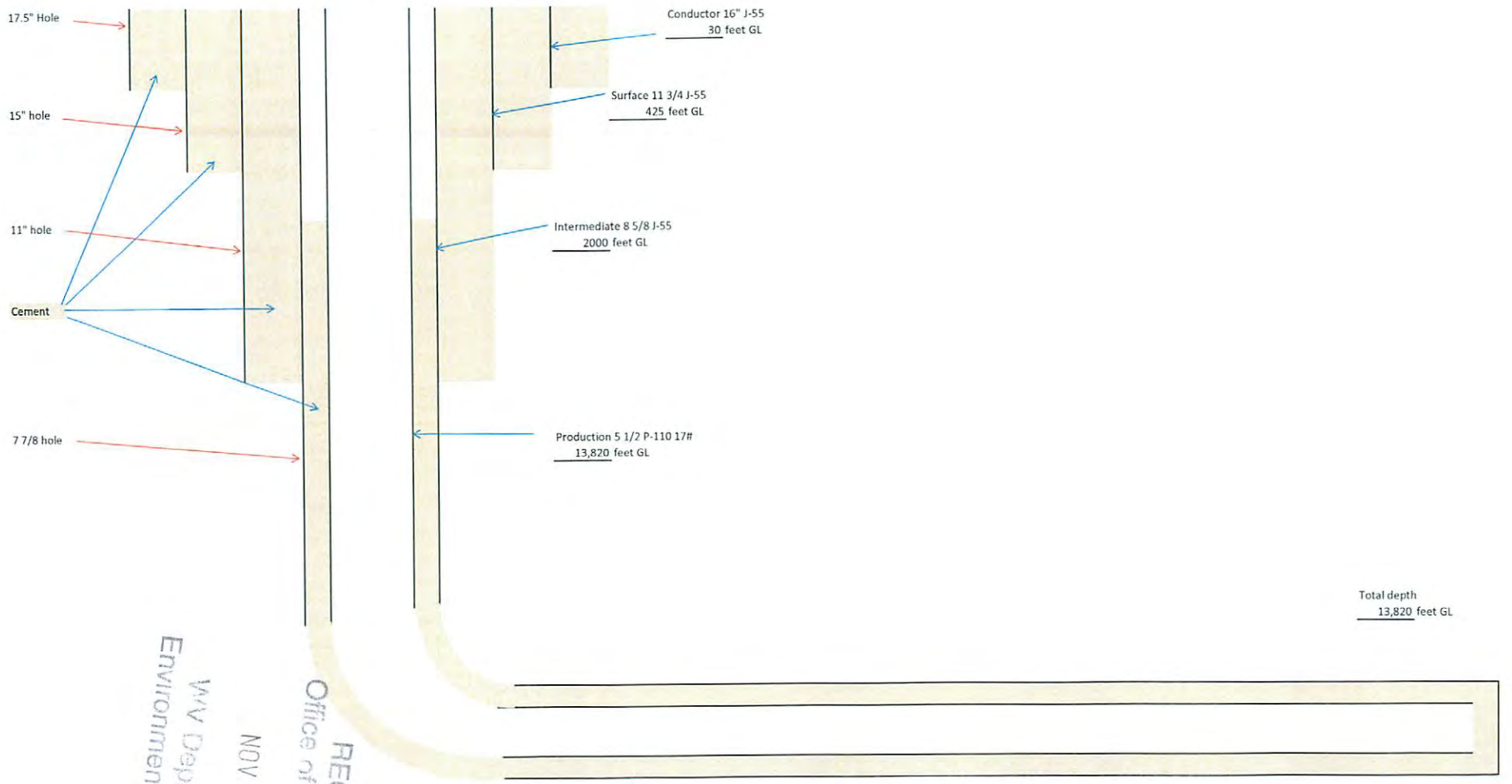


RECEIVED
Office of Oil and Gas
NOV 18 2015
WV Department of
Environmental Protection

95-02326

WW-9
(2/15)

API Number 47 - 95 - 02329
Operator's Well No. RPT8-4

**STATE OF WEST VIRGINIA**
**DEPARTMENT OF ENVIRONMENTAL PROTECTION**
**OFFICE OF OIL AND GAS**

FLUIDS/ CUTTINGS DISPOSAL & RECLAMATION PLAN

Operator Name Jay-Bee Oil & Gas, Inc OP Code 24610

Watershed (HUC 10) Indian Creek Quadrangle Shirley 7 1/2'

Do you anticipate using more than 5,000 bbls of water to complete the proposed well work? Yes ☑ No ☐

Will a pit be used? Yes ☐ No ☑

If so, please describe anticipated pit waste: _____

Will a synthetic liner be used in the pit? Yes ☐ No ☑ If so, what ml.? _____

Proposed Disposal Method For Treated Pit Wastes:

DMH
11-16-15

- ____ Land Application
- ■ Underground Injection ( UIC Permit Number 47-085-09721 )
- ____ Reuse (at API Number _____ )
- ____ Off Site Disposal (Supply form WW-9 for disposal location)
- ■ Other (Explain Using Contract Haulers Norte/CES (API's 47-085-05151

Will closed loop system be used? If so, describe: Yes, Centrifuge Drying Shaker System for Top Hole & Horizontal section

Drilling medium anticipated for this well (vertical and horizontal)? Air, freshwater, oil based, etc. Air Vertical / Horizontal OBM

-If oil based, what type? Synthetic, petroleum, etc. ABS 40 (Aliphatic Base System) Synthetic

Additives to be used in drilling medium? Barite, ABS MUL/VIS, Bentone990, CACL2, CalCarb,FLR, Lime,Multifiber,Permaseal,Nut Plug

Drill cuttings disposal method? Leave in pit, landfill, removed offsite, etc. Landfill

-If left in pit and plan to solidify what medium will be used? (cement, lime, sawdust) Landfill

-Landfill or offsite name/permit number? Meadowfill/Permit 101219WV

Permittee shall provide written notice to the Office of Oil and Gas of any load of drill cuttings or associated waste rejected at any West Virginia solid waste facility. The notice shall be provided within 24 hours of rejection and the permittee shall also disclose where it was properly disposed.

I certify that I understand and agree to the terms and conditions of the GENERAL WATER POLLUTION PERMIT issued on August 1, 2005, by the Office of Oil and Gas of the West Virginia Department of Environmental Protection. I understand that the provisions of the permit are enforceable by law. Violations of any term or condition of the general permit and/or other applicable law or regulation can lead to enforcement action.

I certify under penalty of law that I have personally examined and am familiar with the information submitted on this application form and all attachments thereto and that, based on my inquiry of those individuals immediately responsible for obtaining the information, I believe that the information is true, accurate, and complete. I am aware that there are significant penalties for submitting false information, including the possibility of fine or imprisonment.

RECEIVED
Office of Oil and Gas
NOV 18 2015
WV Department of
Environmental Protection

Company Official Signature _____

Company Official (Typed Name) Shane Dowell

Company Official Title Office Manager

Subscribed and sworn before me this 16th day of November, 20 15

Teresa R. Hall
Notary Public

My commission expires Oct 9th 2019

Official Seal
Notary Public, State Of West Virginia
Teresa R. Hall
2750 Lamberton Road
P.O. Box 152
Ellenboro, WV 26346
My commission expires Oct 09, 2019

95-02329

Form WW-9

Operator's Well No. RPT8-4

Jay-Bee Oil & Gas, Inc

Draft

Proposed Revegetation Treatment: Acres Disturbed 36.33 Prevegetation pH 6.8

Lime 3 Tons/acre or to correct to pH 6.8

Fertilizer type 10-20-20

Fertilizer amount 75 lbs/acre

Mulch Hay 2000 Tons/acre

**Seed Mixtures**

| Temporary | | Permanent | |
|---|---|---|---|
| Seed Type | lbs/acre | Seed Type | lbs/acre |
| Annual Ryegrass | 40 | KY-31 | 20 |
| | | Creeping Red Fescue | 30 |
| | | Lathco Flat Pea/Perennial Ryegrass | 30 |

Attach:
Drawing(s) of road, location, pit and proposed area for land application (unless engineered plans including this info have been provided)

Photocopied section of involved 7.5' topographic sheet.

Plan Approved by: [illegible]

Comments:

RECEIVED
Office of Oil and Gas
NOV 18 2015
WV Department of
Environmental Protection

Title: Oil + Gas Inspector Date: 11-16-15

Field Reviewed? (✓) Yes ( ) No

95-02329

# RPT8-4

# WELL SITE SAFETY PLAN

Draft
Via phone and email
4-18-16

RECEIVED
Office of Oil and Gas
NOV 18 2015
WV Department of
Environmental Protection

JAY-BEE OIL & GAS, INC

FORM WW-6

Top Hole 10,158'

Bottom Hole 11,961'

Top Hole 6,146'

Bottom Hole 13,556'

LONGITUDE 80-45-00 W

NORTH

LATITUDE 39-30-00 N TH
LATITUDE 39-32-30 N BH

References

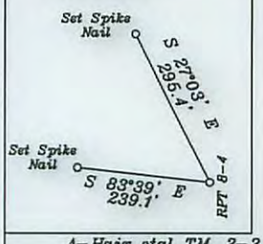


A-Hair etal TM. 2-2 53.31 Ac. T1-13
B-Sherwood TM. 2-3 14.5 Ac. T3107
C-Parr TM. 23-6.1 8.01 Ac. T3107A
D-Parr TM. 23-6 18.62 Ac. T3106
E-Hair etal TM. 23-5 3 Ac. T3106
F-Hair etal TM. 23-4 9 Ac. T3106
G-Weekley Est. TM. 23-27 7 Ac. T3109A2
H-Adams TM. 23-1 20 Ac. T3901A1
I-Bedore TM. 23-3 9Ac. RPT11
J-Parr TM. 17-54 17.43 Ac. T3221
K-Parr TM. 17-55 34 Ac. T3246
L-Williams TM. 17-57 12.51 Ac. T3246A
M-Weekley etal TM. 16-34 15 Ac. T3248A
N-Williams TM. 17-57.3 31.22 Ac. T3246A
O-Williams TM. 17-57.2 29.6 Ac. T3246A
P-Williams TM. 17-57.1 20.47 Ac. T3246A
Q-Hammett etal TM. 17-34 18.49 Ac.
R-Nichols etal TM.2-19 12.5 Ac.
S-Weekley TM. 16-33 16.5 Ac. T3248B
T-Wilkinson TM. 17-33 1 Ac.
U-Peck TM. 17-28 5 Ac.
V-Parr TM. 23-7 46.5 Ac. T4002B

| | |
|---|---|
| **Surface Hole Location** | |
| Geo. NAD 83-39.483128 N, 80.785998 W | |
| UTM NAD 83(Meters)-4370413.91 N, 518404.15 E | |
| UTM NAD 83(Feet)-14338599.65 N, 1700797.62 E | |
| **Landing Point Location** | |
| Geo. NAD 83-39.488062 N, 80.785641 W | |
| UTM NAD 83(Meters)-4370961.56 N, 518433.54 E | |
| UTM NAD 83(Feet)-14340396.37 N, 1700894.04 E | |
| **Bottom Hole Location** | |
| Geo. NAD 83-39.504447 N, 80.792657 W | |
| UTM NAD 83(Meters)-4372778.59 N, 517826.02 E | |
| UTM NAD 83(Feet)-14346357.77 N, 1698900.86 E | |

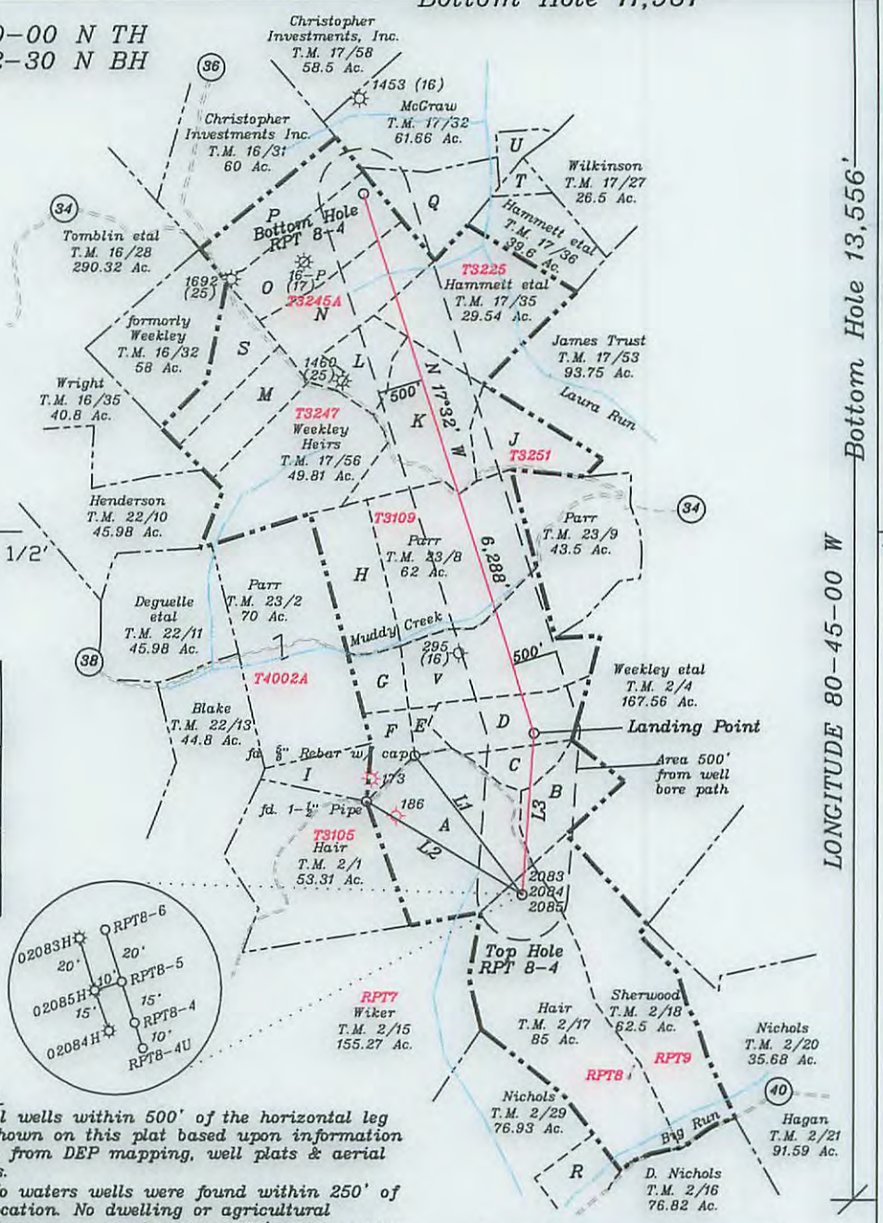





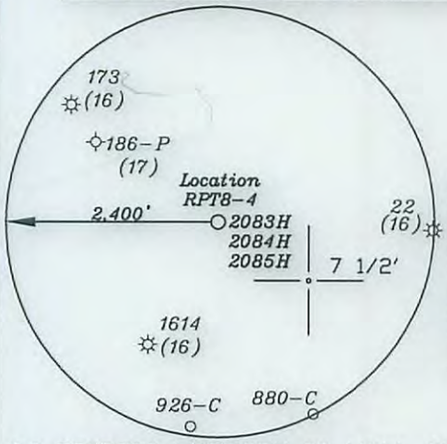


Notes:
1. All wells within 500' of the horizontal leg are shown on this plat based upon information taken from DEP mapping, well plats & aerial photos.
2. No waters wells were found within 250' of the location. No dwelling or agricultural buildings were found within 625' of the center of the well pad.
3. Ties to wells and corners are based on State Plane Grid North-WV North Zone NAD 83.

| NUMBER | DIRECTION | DISTANCE |
|---|---|---|
| L1 | S37°51'E | 1,945' |
| L2 | S58°37'E | 2,031' |
| L3 | N04°02'E | 1,800' |

(+) DENOTES LOCATION OF WELL ON UNITED STATES TOPOGRAPHIC MAPS

FILE NO.
DRAWING NO. 1
SCALE 1" = 2000'
MINIMUM DEGREE OF ACCURACY 1 in 200
PROVEN SOURCE OF ELEVATION GPS submeter unit

I THE UNDERSIGNED, HEREBY CERTIFY THAT THIS PLAT IS CORRECT TO THE BEST OF MY KNOWLEDGE AND BELIEF AND SHOWS ALL THE INFORMATION REQUIRED BY LAW AND THE RULES ISSUED AND PRESCRIBED BY THE DEPARTMENT OF ENVIROMENTAL PROTECTION.

(SIGNED) David L. Jackson
R.P.E. L.L.S. 708

DAVID JACKSON LICENSED No. 708 STATE OF WEST VIRGINIA PROFESSIONAL SURVEYOR

STATE OF WEST VIRGINIA
Division of Environmental Protection
OFFICE OF OIL AND GAS

DATE November 11, 2015
OPERATOR'S WELL NO. RPT8 4
API WELL NO.
47 — 095 — 02329 H6A
STATE COUNTY PERMIT

WELL TYPE: OIL__ GAS X LIQUID INJECTION__ WASTE DISPOSAL__
(IF "GAS") PRODUCTION X STORAGE__ DEEP__ SHALLOW X
LOCATION: ELEVATION 1,246.5' WATER SHED Big Run
DISTRICT McElroy COUNTY Tyler
QUADRANGLE Shirley 7 1/2'
SURFACE OWNER Jack Hair et al ACREAGE 85 ac
OIL & GAS ROYALTY OWNER Jack Hair etal (85 Ac.)
LEASE NO. RPT 8
PROPOSED WORK: DRILL X CONVERT__ DRILL DEEPER__ REDRILL__ FRACTURE OR STIMULATE X PLUG OFF OLD FORMATION__ PERFORATE NEW FORMATION X OTHER PHYSICAL CHANGE IN WELL (SPECIFY)
PLUG AND ABANDON__ CLEAN OUT AND REPLUG__
TARGET FORMATION Marcellus ESTIMATED DEPTH TVD=6288' TMD=13820'
WELL OPERATOR Jay Bee Oil & Gas, Inc. DESIGNATED AGENT Randy Broda
ADDRESS 1720 Rt. 22 East Union, NJ 07083 ADDRESS Rt. 1 Box 5 Cairo, WV 26337

FORM WW-6

Top Hole 10,158'

Bottom Hole 11,961'

Top Hole 6,146'

Bottom Hole 13,556'

LONGITUDE 80-45-00 W

NORTH

LATITUDE 39-30-00 N TH
LATITUDE 39-32-30 N BH

References

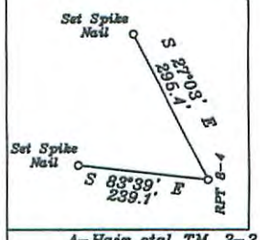


A-Hair etal TM. 2-2 53.31 Ac. T1-13
B-Sherwood TM. 2-3 14.5 Ac. T3107
C-Parr TM. 23-6.1 8.01 Ac. T3107A
D-Parr TM. 23-6 18.62 Ac. T3106
E-Hair etal TM. 23-5 3 Ac. T3106
F-Hair etal TM. 23-4 9 Ac. T3106
G-Weekley Est. TM. 23-27 7 Ac. T3109A2
H-Adams TM. 23-1 20 Ac. T3901A1
I-Bedore TM. 23-3 9Ac. RPT11
J-Parr TM. 17-54 17.43 Ac. T3221
K-Parr TM. 17-55 34 Ac. T3246
L-Williams TM. 17-57 12.51 Ac. T3246A
M-Weekley etal TM. 16-34 15 Ac. T3248A
N-Williams TM. 17-57.3 31.22 Ac. T3246A
O-Williams TM. 17-57.2 29.6 Ac. T3246A
P-Williams TM. 17-57.1 20.47 Ac. T3246A
Q-Hammett etal TM. 17-34 18.49 Ac.
R-Nichols etal TM.2-19 12.5 Ac.
S-Weekley TM. 16-33 16.5 Ac. T3248B
T-Wilkinson TM. 17-33 1 Ac.
U-Peck TM. 17-28 5 Ac.
V-Parr TM. 23-7 46.5 Ac. T4002B

| Surface Hole Location |
|---|
| Geo. NAD 83-39.483128 N, 80.785998 W |
| UTM NAD 83(Meters)-4370413.91 N, 518404.15 E |
| UTM NAD 83(Feet)-14338599.65 N, 1700797.62 E |
| **Landing Point Location** |
| Geo. NAD 83-39.488062 N, 80.785641 W |
| UTM NAD 83(Meters)-4370961.56 N, 518433.54 E |
| UTM NAD 83(Feet)-14340396.37 N, 1700894.04 E |
| **Bottom Hole Location** |
| Geo. NAD 83-39.504447 N, 80.792657 W |
| UTM NAD 83(Meters)-4372778.59 N, 517826.02 E |
| UTM NAD 83(Feet)-14346357.77 N, 1698900.86 E |

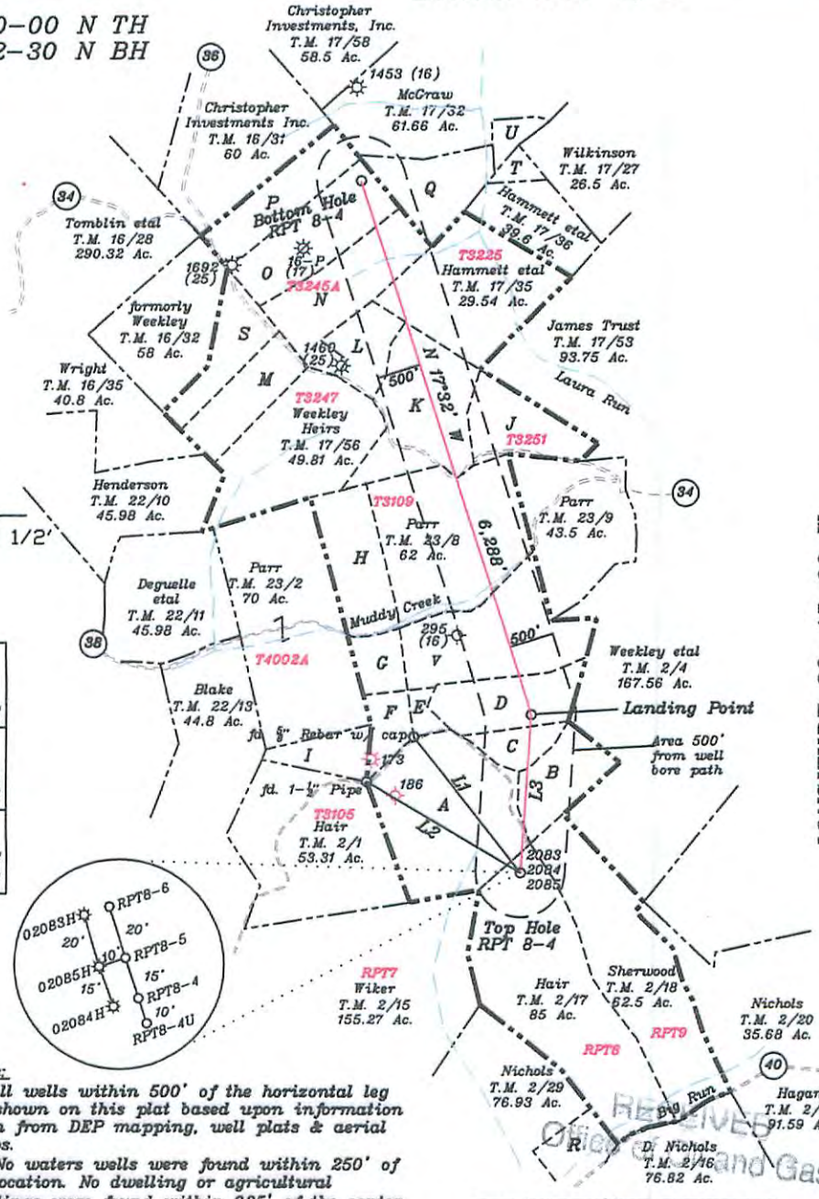





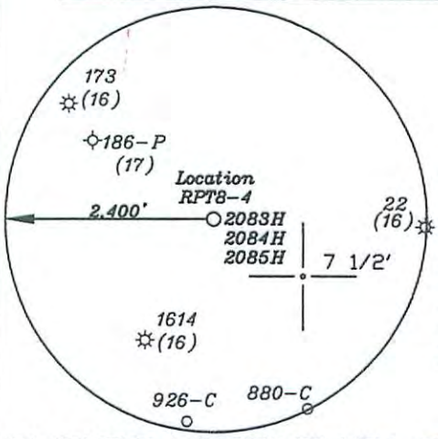


Notes:
1. All wells within 500' of the horizontal leg are shown on this plat based upon information taken from DEP mapping, well plats & aerial photos.
2. No waters wells were found within 250' of the location. No dwelling or agricultural buildings were found within 625' of the center of the well pad.
3. Ties to wells and corners are based on State Plane Grid North-WV North Zone NAD 83.

| NUMBER | DIRECTION | DISTANCE |
|---|---|---|
| L1 | S37°51'E | 1,945' |
| L2 | S58°37'E | 2,031' |
| L3 | N04°02'E | 1,800' |

(+) DENOTES LOCATION OF WELL ON UNITED STATES TOPOGRAPHIC MAPS

FILE NO.
DRAWING NO. 1
SCALE 1" = 2000'
MINIMUM DEGREE OF ACCURACY 1 in 200
PROVEN SOURCE OF ELEVATION GPS submeter unit

I THE UNDERSIGNED, HEREBY CERTIFY THAT THIS PLAT IS CORRECT TO THE BEST OF MY KNOWLEDGE AND BELIEF AND SHOWS ALL THE INFORMATION REQUIRED BY LAW AND THE RULES ISSUED AND PRESCRIBED BY THE DEPARTMENT OF ENVIROMENTAL PROTECTION.

(SIGNED) David L. Jackson
R.P.E. L.L.S. 708

DAVID JACKSON LICENSED No. 708 STATE OF WEST VIRGINIA PROFESSIONAL SURVEYOR

RECEIVED Office of Oil and Gas NOV 13 2015 WV Department of Environmental Protection

STATE OF WEST VIRGINIA
Division of Environmental Protection
OFFICE OF OIL AND GAS

DATE November 11, 2015
OPERATOR'S WELL NO. RPT8 4
API WELL NO. 47 — 095 — 02329H6A
STATE COUNTY PERMIT

WELL TYPE: OIL GAS X LIQUID INJECTION WASTE DISPOSAL
(IF "GAS") PRODUCTION X STORAGE DEEP SHALLOW X
LOCATION: ELEVATION 1,246.5' WATER SHED Big Run
DISTRICT McElroy COUNTY Tyler
QUADRANGLE Shirley 7 1/2'
SURFACE OWNER Jack Hair et al ACREAGE 85 ac
OIL & GAS ROYALTY OWNER Jack Hair etal (85 Ac.)
LEASE NO. RPT 8
PROPOSED WORK: DRILL X CONVERT DRILL DEEPER REDRILL FRACTURE OR STIMULATE X PLUG OFF OLD FORMATION PERFORATE NEW FORMATION X OTHER PHYSICAL CHANGE IN WELL (SPECIFY)
PLUG AND ABANDON CLEAN OUT AND REPLUG
TARGET FORMATION Marcellus ESTIMATED DEPTH TVD=6288' TMD=13820'
WELL OPERATOR Jay Bee Oil & Gas, Inc. DESIGNATED AGENT Randy Broda
ADDRESS 1720 Rt. 22 East Union, NJ 07083 ADDRESS Rt. 1 Box 5 Cairo, WV 26337

95-02329

WW-2B1

Well No. RPT8-4

West Virginia Department of Environmental Protection
Office of Oil and Gas

NOTICE TO SURFACE OWNERS

The well operator named below is preparing to file for a permit from the state to drill a new well. Before a well work permit can be filed with the Chief of the Office of Oil and Gas, the well operator is required to have given notice of the right to request water well or spring analytical testing. This notice shall be given to the owners or occupants of land which have a water well or spring being utilized for human consumption, domestic animals, or other general use and which is located within 1000 feet of the proposed well site.

With this form, the operator is giving you notice of your right to request analytical testing. The operator is required to sample and analyze the water wells or springs of all owners or occupants who request it. Therefore, if you wish to have your water well or spring tested, contact the operator named below.

All sampling shall be completed prior to drilling. Within thirty (30) days of the receipt of such sample analyses the operator shall submit the results to the Chief of the Office of Oil and Gas and to the owners or occupants who may have requested them.

If no water well or spring is located within 1000 feet, the Chief may require the operator to sample and analyze water from a water well or spring within 2000 feet of the proposed well site.

Be advised, you have the right to sample and analyze any water supply at your own expense.

The laboratory used by the operator to analyze the samples will be approved by the Chief. The operator named below has decided to use the following laboratory to analyze the water samples:

_____ Contractor Name — Reliance Laboratories
X Well operator's private laboratory

Well Operator Address: Jay-Bee Oil & Gas, INC
3570 Shields Hill Rd / 1720 Route 22 East
Cairo, WV 26337 / Union, NJ 07083
Telephone: 304-628-3111

FOR OPERATOR'S USE ONLY: Below, or on an attached page, list those persons which were given this notice. Place an asterisk beside the one(s) that contacted you and requested sampling and analyses. If there were no requests made, indicate by underling which one you have selected to sample and analyze. If there are no water wells or springs within 1000 feet of the proposed site please indicate such.

See attached

RECEIVED
Office of Oil and Gas
NOV 18 2015
WV Department of
Environmental Protection

95-02329

WW-6A1
(5/13)

Operator's Well No. RPT8-4

**INFORMATION SUPPLIED UNDER WEST VIRGINIA CODE**
**Chapter 22, Article 6A, Section 5(a)(5)**
**IN LIEU OF FILING LEASE(S) AND OTHER CONTINUING CONTRACT(S)**

Under the oath required to make the verification on page 1 of this Notice and Application, I depose and say that I am the person who signed the Notice and Application for the Applicant, and that –

(1) the tract of land is the same tract described in this Application, partly or wholly depicted in the accompanying plat, and described in the Construction and Reclamation Plan;

(2) the parties and recordation data (if recorded) for lease(s) or other continuing contract(s) by which the Applicant claims the right to extract, produce or market the oil or gas are as follows:

| Lease Name or Number | Grantor, Lessor, etc. | Grantee, Lessee, etc. | Royalty | Book/Page |
|---|---|---|---|---|
| RPT8 | Jack & Reva Hair | Jay-Bee Production Company | 12.5% | 398-528 |
| T1-13 (A) | Drilling Appalachian Corporation | JB Exploration I, LLC | 12.5% | 401-382 |
| T3107 (B) | Michael Sherwood | JB Exploration I, LLC | 12.5% | 398-542 |
| T3107A (C) | Dale & Betty Parr | JB Exploration I, LLC | 12.5% | 469-397 |
| T3106 (D) | Kathy or Ronald Weekley | JB Exploration I, LLC | 12.5% | 416-15 |
| T4002B (V) | Arnold Schulberg | JB Exploration I, LLC | 12.5% | 400-336 |

**Acknowledgement of Possible Permitting/Approval**
**In Addition to the Office of Oil and Gas**

The permit applicant for the proposed well work addressed in this application hereby acknowledges the possibility of the need for permits and/or approvals from local, state, or federal entities in addition to the DEP, Office of Oil and Gas, including but not limited to the following:

RECEIVED
Office of Oil and Gas
NOV 18 2015
WV Department of
Environmental Protection

- WV Division of Water and Waste Management
- WV Division of Natural Resources WV Division of Highways
- U.S. Army Corps of Engineers
- U.S. Fish and Wildlife Service
- County Floodplain Coordinator

The applicant further acknowledges that any Office of Oil and Gas permit in no way overrides, replaces, or nullifies the need for other permits/approvals that may be necessary and further affirms that all needed permits/approvals should be acquired from the appropriate authority before the affected activity is initiated.

Well Operator: Jay-Bee Oil & Gas, Inc
By: Shane Dowell
Its: Office Manager

95-02329

WW-6A1
(5/13)

Operator's Well No. RPT8-4

**INFORMATION SUPPLIED UNDER WEST VIRGINIA CODE**
**Chapter 22, Article 6A, Section 5(a)(5)**
**IN LIEU OF FILING LEASE(S) AND OTHER CONTINUING CONTRACT(S)**

Under the oath required to make the verification on page 1 of this Notice and Application, I depose and say that I am the person who signed the Notice and Application for the Applicant, and that –

(1) the tract of land is the same tract described in this Application, partly or wholly depicted in the accompanying plat, and described in the Construction and Reclamation Plan;

(2) the parties and recordation data (if recorded) for lease(s) or other continuing contract(s) by which the Applicant claims the right to extract, produce or market the oil or gas are as follows:

| Lease Name or Number | Grantor, Lessor, etc. | Grantee, Lessee, etc. | Royalty | Book/Page |
|---|---|---|---|---|
| T3109 | Dale & Betty Parr | JB Exploration I, LLC | 12.5% | 469-397 |
| T3246 (K) | David Bowyer | JB Exploration I, LLC | 12.5% | 478-196 |
| T3225 | Shiben Estates, Inc. | JB Exploration I, LLC | 12.5% | 469/397 |
| T3246A (N,O) | Walter Myers | JB Exploration I, LLC | 12.5% | 401-724 |
| Affidavit | Jay-Bee Oil & Gas, Inc | JB Exploration I, LLC | | |
| Affidavit | Jay-Bee Oil & Gas, Inc | Jay-Bee Production Company | | |

**Acknowledgement of Possible Permitting/Approval**
**In Addition to the Office of Oil and Gas**

The permit applicant for the proposed well work addressed in this application hereby acknowledges the possibility of the need for permits and/or approvals from local, state, or federal entities in addition to the DEP, Office of Oil and Gas, including but not limited to the following:

- WV Division of Water and Waste Management
- WV Division of Natural Resources WV Division of Highways
- U.S. Army Corps of Engineers
- U.S. Fish and Wildlife Service
- County Floodplain Coordinator

The applicant further acknowledges that any Office of Oil and Gas permit in no way overrides, replaces, or nullifies the need for other permits/approvals that may be necessary and further affirms that all needed permits/approvals should be acquired from the appropriate authority before the affected activity is initiated.

Well Operator: Jay-Bee Oil & Gas, Inc
By: Shane Dowell
Its: Office Manager

95-02329

**AFFIDAVIT FILED PURSUANT TO**
**W. Va. CODE §§ 22-6-8 & 22-6A-5(a)(5)**

STATE OF WEST VIRGINIA

COUNTY OF RITCHIE, to-wit:

Randy Broda, President of Jay-Bee Oil & Gas, Inc. and Randy Broda, President of Jay-Bee Production Company, being duly sworn, state as follows:

1. I, Randy Broda, am the President of the applicant, Jay-Bee Oil & Gas, Inc. In my capacity as President, I am qualified and authorized to certify and verify the information set forth or referenced herein on behalf of the applicant.

2. I, Randy Broda, am the President of Jay-Bee Production Company, which holds the rights to extract, produce or market the oil or gas. In my capacity as President, I am qualified and authorized to certify and verify the information set forth or referenced herein on behalf of Jay-Bee Production Company.

3. We certify that we are authorized by the holders of the right to extract, produce or market the oil or gas, if not the applicant, to state that the applicant has the right to extract, produce or market the oil or gas pursuant to the leasing and other continuing contract information provided in the application(s) for the RPT8-4 and RPT8-4U wells, API No(s). pending, on Form WW-6A1.

4. We certify that we are authorized by the owner of the working interest in the well to state that it shall tender to the owner of the oil or gas in place not less than one eighth of the total amount paid to or received by or allowed to the owner of the working interest at the wellhead for the oil or gas so extracted, produced or marketed before deducting the amount to be paid to or set aside for the owner of the oil or gas in place, on all such oil or gas to be extracted, produced or marketed from the well.

RECEIVED
Office of Oil and Gas
NOV 18 2015
WV Department of
Environmental Protection

5. We certify under the penalty of law that we have personally examined and are familiar with the information contained and referenced herein and that, based on our inquiries of those individuals immediately responsible for obtaining the information, we believe that the information is true, accurate and complete. We are aware that there are significant penalties for submitting false information, including the possibility of fine or imprisonment.

95-02329

DEP

Further, affiants sayeth naught.

Randy Broda, President of Jay-Bee Oil & Gas, Inc.

Taken, subscribed and sworn to before me, the undersigned Notary Public, this 16th day of November, 2015 by Randy Broda, President of Jay-Bee Oil & Gas, Inc., on behalf of the corporation.

My commission expires: Oct 9th 2019.

Teresa R. Hall
NOTARY PUBLIC

Randy Broda, President of Jay-Bee Production Company

Taken, subscribed and sworn to before me, the undersigned Notary Public, this 16th day of November, 2015 by Randy Broda, President of Jay-Bee Production Company, on behalf of the company.

My commission expires: Oct 9th 2019.

Teresa R. Hall
NOTARY PUBLIC

Official Seal
Notary Public, State Of West Virginia
Teresa R. Hall
2750 Lamberton Road
P.O. Box 152
Ellenboro, WV 26346
My commission expires Oct 09, 2019

RECEIVED
Office of Oil and Gas
NOV 18 2015
WV Department of
Environmental Protection

95-02329

**AFFIDAVIT FILED PURSUANT TO**
**W. Va. CODE §§ 22-6-8 & 22-6A-5(a)(5)**

STATE OF WEST VIRGINIA

COUNTY OF RITCHIE, to-wit:

Randy Broda, President of Jay-Bee Oil & Gas, Inc. and Randy Broda, Managing Member of JB Exploration I, LLC, being duly sworn, state as follows:

1. I, Randy Broda, am the President of the applicant, Jay-Bee Oil & Gas, Inc. In my capacity as President, I am qualified and authorized to certify and verify the information set forth or referenced herein on behalf of the applicant.

2. I, Randy Broda, am the Managing Member of JB Exploration I, LLC, which holds the rights to extract, produce or market the oil or gas. In my capacity as Managing Member, I am qualified and authorized to certify and verify the information set forth or referenced herein on behalf of JB Exploration I, LLC.

3. We certify that we are authorized by the holders of the right to extract, produce or market the oil or gas, if not the applicant, to state that the applicant has the right to extract, produce or market the oil or gas pursuant to the leasing and other continuing contract information provided in the application(s) for the RPT8-4 and RPT8-4U wells, API No(s). pending, on Form WW-6A1.

4. We certify that we are authorized by the owner of the working interest in the well to state that it shall tender to the owner of the oil or gas in place not less than one eighth of the total amount paid to or received by or allowed to the owner of the working interest at the wellhead for the oil or gas so extracted, produced or marketed before deducting the amount to be paid to or set aside for the owner of the oil or gas in place, on all such oil or gas to be extracted, produced or marketed from the well.

5. We certify under the penalty of law that we have personally examined and are familiar with the information contained and referenced herein and that, based on our inquiries of those individuals immediately responsible for obtaining the information, we believe that the information is true, accurate and complete. We are aware that there are significant penalties for submitting false information, including the possibility of fine or imprisonment.

RECEIVED
Office of Oil and Gas
NOV 14 2016
WV Department of
Environmental Protection

95-02329

Further, affiants sayeth naught.

Randy Broda, President of Jay-Bee Oil & Gas, Inc.

Taken, subscribed and sworn to before me, the undersigned Notary Public, this 16th day of November, 2015 by Randy Broda, President of Jay-Bee Oil & Gas, Inc., on behalf of the corporation.

My commission expires: Oct 9th 2019.

Teresa R. Hall
NOTARY PUBLIC

Randy Broda, Managing Member of JB Exploration I, LLC

Taken, subscribed and sworn to before me, the undersigned Notary Public, this 16th day of November, 2015 by Randy Broda, Managing Member of JB Exploration I, LLC, on behalf of the company.

My commission expires: Oct 9th 2019.

Teresa R. Hall
NOTARY PUBLIC

Official Seal
Notary Public, State Of West Virginia
Teresa R. Hall
2750 Lamberton Road
P.O. Box 152
Ellenboro, WV 26346
My commission expires Oct 09, 2019

RECEIVED
Office of Oil and Gas
NOV 18 2015
WV Department of
Environmental Protection

95-02329

# *JAY-BEE OIL & GAS, INC.*

November 16, 2015

Permitting Office
Office of Oil and Gas
West Virginia Dept. of Environmental Protection
601 57th Street SE
Charleston, WV 25304

RE: RPT8-4 Well

Permitting Office:

As you know we have applied for a well permit for the RPT8-4Well in Tyler County, West Virginia. This pad is located on what we call the RPT8 tract. The leg does not run beneath any U.S., State or local roads, therefore does not require courthouse review for mineral ownership.

If you would have any questions concerning this matter, please feel free to contact our office at the numbers listed below.

Sincerely,

Shane Dowell
Office Manager

RECEIVED
Office of Oil and Gas
NOV 18 2015
WV Department of
Environmental Protection

*3570 Shields Hill Rd, Cairo, WV 26337 ▪ Phone 304-628-3111 ▪ Fax 304-628-3119*

WW-6AC
(1/12)

# STATE OF WEST VIRGINIA
# DEPARTMENT OF ENVIRONMENTAL PROTECTION, OFFICE OF OIL AND GAS
## NOTICE CERTIFICATION

**Date of Notice Certification:** 11/16/2015

**API No. 47-** 95 - 02329
**Operator's Well No.** RPT8-4
**Well Pad Name:** RPT8

**Notice has been given:**
Pursuant to the provisions in West Virginia Code § 22-6A, the Operator has provided the required parties with the Notice Forms listed below for the tract of land as follows:

| | | | | |
|---|---|---|---|---|
| State: | West Virginia | UTM NAD 83 | Easting: | 518,404.15 |
| County: | Tyler | | Northing: | 4,370,413.91 |
| District: | McElroy | Public Road Access: | | Big Run Rd. |
| Quadrangle: | Shirley 7 1/2' | Generally used farm name: | | Jack & Jeff Hair |
| Watershed: | Indian Creek | | | |

Pursuant to West Virginia Code § 22-6A-7(b), every permit application filed under this section shall be on a form as may be prescribed by the secretary, shall be verified and shall contain the following information: (14) A certification from the operator that (i) it has provided the owners of the surface described in subdivisions (1), (2) and (4), subsection (b), section ten of this article, the information required by subsections (b) and (c), section sixteen of this article; (ii) that the requirement was deemed satisfied as a result of giving the surface owner notice of entry to survey pursuant to subsection (a), section ten of this article six-a; or (iii) the notice requirements of subsection (b), section sixteen of this article were waived in writing by the surface owner; and Pursuant to West Virginia Code § 22-6A-11(b), the applicant shall tender proof of and certify to the secretary that the notice requirements of section ten of this article have been completed by the applicant.

| Pursuant to West Virginia Code § 22-6A, the Operator has attached proof to this Notice Certification that the Operator has properly served the required parties with the following:<br>*PLEASE CHECK ALL THAT APPLY | OOG OFFICE USE ONLY |
|---|---|
| ☐ 1. NOTICE OF SEISMIC ACTIVITY or ☒ NOTICE NOT REQUIRED BECAUSE NO SEISMIC ACTIVITY WAS CONDUCTED | ☐ RECEIVED/ NOT REQUIRED |
| ☒ 2. NOTICE OF ENTRY FOR PLAT SURVEY or ☐ NO PLAT SURVEY WAS CONDUCTED | ☐ RECEIVED |
| ☐ 3. NOTICE OF INTENT TO DRILL or ☒ NOTICE NOT REQUIRED BECAUSE NOTICE OF ENTRY FOR PLAT SURVEY WAS CONDUCTED or<br>☐ WRITTEN WAIVER BY SURFACE OWNER (PLEASE ATTACH) | ☐ RECEIVED/ NOT REQUIRED |
| ☒ 4. NOTICE OF PLANNED OPERATION | ☐ RECEIVED |
| ☒ 5. PUBLIC NOTICE | ☐ RECEIVED |
| ☒ 6. NOTICE OF APPLICATION | ☐ RECEIVED |

RECEIVED
Office of Oil and Gas
NOV 18 2015
WV Department of Environmental Protection

**Required Attachments:**
The Operator shall attach to this Notice Certification Form all Notice Forms and Certifications of Notice that have been provided to the required parties and/or any associated written waivers. For the Public Notice, the operator shall attach a copy of the Class II Legal Advertisement with publication date verification or the associated Affidavit of Publication. The attached Notice Forms and Certifications of Notice shall serve as proof that the required parties have been noticed as required under West Virginia Code § 22-6A. Pursuant to West Virginia Code § 22-6A-11(b), the Certification of Notice to the person may be made by affidavit of personal service, the return receipt card or other postal receipt for certified mailing.

95-02329

WW-6AC
(1/12)

**Certification of Notice is hereby given:**

THEREFORE, I Shane Dowell, have read and understand the notice requirements within West Virginia Code § 22-6A. I certify that as required under West Virginia Code § 22-6A, I have served the attached copies of the Notice Forms, identified above, to the required parties through personal service, by registered mail or by any method of delivery that requires a receipt or signature confirmation. I certify under penalty of law that I have personally examined and am familiar with the information submitted in this Notice Certification and all attachments, and that based on my inquiry of those individuals immediately responsible for obtaining the information, I believe that the information is true, accurate and complete. I am aware that there are significant penalties for submitting false information, including the possibility of fine and imprisonment.

| | | | |
|---|---|---|---|
| Well Operator: | Jay-Bee Oil & Gas, Inc | Address: | 3570 Shields Hill Rd. |
| By: | Shane Dowell | | Cairo, WV 26337 |
| Its: | Office Manager | Facsimile: | 304-628-3119 |
| Telephone: | 304-628-3111 | Email: | sdowell@jaybeeoil.com |

Official Seal
Notary Public, State Of West Virginia
Teresa R, Hall
2750 Lamberton Road
P.O. Box 152
Ellenboro, WV 26346
My commission expires Oct 09, 2019

Subscribed and sworn before me this 16th day of November, 2015

Teresa R. Hall Notary Public

My Commission Expires Oct 9th 2019

**Oil and Gas Privacy Notice:**

The Office of Oil and Gas processes your personal information, such as name, address and telephone number, as part of our regulatory duties. Your personal information may be disclosed to other State agencies or third parties in the normal course of business or as needed to comply with statutory or regulatory requirements, including Freedom of Information Act requests. Our office will appropriately secure your personal information. If you have any questions about our use or your personal information, please contact DEP's Chief Privacy Officer at depprivacyofficer@wv.gov.

RECEIVED
Office of Oil and Gas
NOV 18 2015
WV Department of
Environmental Protection

WW-6A
(9-13)

API NO. 47- 95 - 02329
OPERATOR WELL NO. RPT8-4
Well Pad Name: RPT8

**STATE OF WEST VIRGINIA**
**DEPARTMENT OF ENVIRONMENTAL PROTECTION, OFFICE OF OIL AND GAS**
**NOTICE OF APPLICATION**

**Notice Time Requirement:** notice shall be provided no later than the **filing date of permit application.**

**Date of Notice:** 11-16-2015 **Date Permit Application Filed:** 11-16-2015

**Notice of:**

☑ PERMIT FOR ANY WELL WORK ☐ CERTIFICATE OF APPROVAL FOR THE CONSTRUCTION OF AN IMPOUNDMENT OR PIT

**Delivery method pursuant to West Virginia Code § 22-6A-10(b)**

☐ PERSONAL SERVICE ☑ REGISTERED MAIL ☑ METHOD OF DELIVERY THAT REQUIRES A RECEIPT OR SIGNATURE CONFIRMATION

Pursuant to W. Va. Code § 22-6A-10(b) no later than the filing date of the application, the applicant for a permit for any well work or for a certificate of approval for the construction of an impoundment or pit as required by this article shall deliver, by personal service or by registered mail or by any method of delivery that requires a receipt or signature confirmation, copies of the application, the erosion and sediment control plan required by section seven of this article, and the well plat to each of the following persons: (1) The owners of record of the surface of the tract on which the well is or is proposed to be located; (2) The owners of record of the surface tract or tracts overlying the oil and gas leasehold being developed by the proposed well work, if the surface tract is to be used for roads or other land disturbance as described in the erosion and sediment control plan submitted pursuant to subsection (c), section seven of this article; (3) The coal owner, operator or lessee, in the event the tract of land on which the well proposed to be drilled is located [sic] is known to be underlain by one or more coal seams; (4) The owners of record of the surface tract or tracts overlying the oil and gas leasehold being developed by the proposed well work, if the surface tract is to be used for the placement, construction, enlargement, alteration, repair, removal or abandonment of any impoundment or pit as described in section nine of this article; (5) Any surface owner or water purveyor who is known to the applicant to have a water well, spring or water supply source located within one thousand five hundred feet of the center of the well pad which is used to provide water for consumption by humans or domestic animals; and (6) The operator of any natural gas storage field within which the proposed well work activity is to take place. (c)(1) If more than three tenants in common or other co-owners of interests described in subsection (b) of this section hold interests in the lands, the applicant may serve the documents required upon the person described in the records of the sheriff required to be maintained pursuant to section eight, article one, chapter eleven-a of this code. (2) Notwithstanding any provision of this article to the contrary, notice to a lien holder is not notice to a landowner, unless the lien holder is the landowner. W. Va. Code R. § 35-8-5.7.a requires, in part, that the operator shall also provide the Well Site Safety Plan ("WSSP") to the surface owner and any water purveyor or surface owner subject to notice and water testing as provided in section 15 of this rule.

☑ Application Notice ☑ WSSP Notice ☑ E&S Plan Notice ☐ Well Plat Notice is hereby provided to:

☐ SURFACE OWNER(s)
Name:
Address:

Name:
Address:

☐ SURFACE OWNER(s) (Road and/or Other Disturbance)
Name:
Address:

Name:
Address:

☐ SURFACE OWNER(s) (Impoundments or Pits)
Name:
Address:

☐ COAL OWNER OR LESSEE
Name:
Address:

☐ COAL OPERATOR
Name:
Address:

☑ SURFACE OWNER OF WATER WELL AND/OR WATER PURVEYOR(s)
Name: Thomas Bedore.
Address: 326 Marquette Ave. Follansbee WV 26037

☐ OPERATOR OF ANY NATURAL GAS STORAGE FIELD
Name:
Address:

*Please attach additional forms if necessary

RECEIVED
Office of Oil and Gas
NOV 18 2015
WV Department of
Environmental Protection

WW-6A
(9-13)

API NO. 47- 95 - 02325
OPERATOR WELL NO. RPT8-4
Well Pad Name: RPT8

**STATE OF WEST VIRGINIA**
**DEPARTMENT OF ENVIRONMENTAL PROTECTION, OFFICE OF OIL AND GAS**
**NOTICE OF APPLICATION**

**Notice Time Requirement:** notice shall be provided no later than the **filing date of permit application.**

**Date of Notice:** 11-16-2015 **Date Permit Application Filed:** 11-16-2015

**Notice of:**

☑ PERMIT FOR ANY WELL WORK ☐ CERTIFICATE OF APPROVAL FOR THE CONSTRUCTION OF AN IMPOUNDMENT OR PIT

**Delivery method pursuant to West Virginia Code § 22-6A-10(b)**

☐ PERSONAL SERVICE ☑ REGISTERED MAIL ☑ METHOD OF DELIVERY THAT REQUIRES A RECEIPT OR SIGNATURE CONFIRMATION

Pursuant to W. Va. Code § 22-6A-10(b) no later than the filing date of the application, the applicant for a permit for any well work or for a certificate of approval for the construction of an impoundment or pit as required by this article shall deliver, by personal service or by registered mail or by any method of delivery that requires a receipt or signature confirmation, copies of the application, the erosion and sediment control plan required by section seven of this article, and the well plat to each of the following persons: (1) The owners of record of the surface of the tract on which the well is or is proposed to be located; (2) The owners of record of the surface tract or tracts overlying the oil and gas leasehold being developed by the proposed well work, if the surface tract is to be used for roads or other land disturbance as described in the erosion and sediment control plan submitted pursuant to subsection (c), section seven of this article; (3) The coal owner, operator or lessee, in the event the tract of land on which the well proposed to be drilled is located [sic] is known to be underlain by one or more coal seams; (4) The owners of record of the surface tract or tracts overlying the oil and gas leasehold being developed by the proposed well work, if the surface tract is to be used for the placement, construction, enlargement, alteration, repair, removal or abandonment of any impoundment or pit as described in section nine of this article; (5) Any surface owner or water purveyor who is known to the applicant to have a water well, spring or water supply source located within one thousand five hundred feet of the center of the well pad which is used to provide water for consumption by humans or domestic animals; and (6) The operator of any natural gas storage field within which the proposed well work activity is to take place. (c)(1) If more than three tenants in common or other co-owners of interests described in subsection (b) of this section hold interests in the lands, the applicant may serve the documents required upon the person described in the records of the sheriff required to be maintained pursuant to section eight, article one, chapter eleven-a of this code. (2) Notwithstanding any provision of this article to the contrary, notice to a lien holder is not notice to a landowner, unless the lien holder is the landowner. W. Va. Code R. § 35-8-5.7.a requires, in part, that the operator shall also provide the Well Site Safety Plan ("WSSP") to the surface owner and any water purveyor or surface owner subject to notice and water testing as provided in section 15 of this rule.

☑ Application Notice ☑ WSSP Notice ☑ E&S Plan Notice ☐ Well Plat Notice is hereby provided to:

☑ SURFACE OWNER(s)
Name: Jack & Jeff Hair,
Address: 1413 Walker Rd. Follansbee WV 26037

Name:
Address:

☐ SURFACE OWNER(s) (Road and/or Other Disturbance)
Name:
Address:

Name:
Address:

☐ SURFACE OWNER(s) (Impoundments or Pits)
Name:
Address:

☐ COAL OWNER OR LESSEE
Name:
Address:

☐ COAL OPERATOR
Name:
Address:

☑ SURFACE OWNER OF WATER WELL AND/OR WATER PURVEYOR(s)
Name: Jack & Jeff Hair,
Address: 1413 Walker Rd. Follansbee WV 26037

☐ OPERATOR OF ANY NATURAL GAS STORAGE FIELD
Name:
Address:

*Please attach additional forms if necessary

RECEIVED
Office of Oil and Gas
NOV 18 2015
WV Department of
Environmental Protection

WW-6A
(9-13)

API NO. 47- 95 - 02329
OPERATOR WELL NO. RPT8-4
Well Pad Name: RPT8

**STATE OF WEST VIRGINIA**
**DEPARTMENT OF ENVIRONMENTAL PROTECTION, OFFICE OF OIL AND GAS**
**NOTICE OF APPLICATION**

**Notice Time Requirement:** notice shall be provided no later than the **filing date of permit application.**

**Date of Notice:** 11-16-2015 **Date Permit Application Filed:** 11-16-2015

**Notice of:**

☑ PERMIT FOR ANY WELL WORK ☐ CERTIFICATE OF APPROVAL FOR THE CONSTRUCTION OF AN IMPOUNDMENT OR PIT

**Delivery method pursuant to West Virginia Code § 22-6A-10(b)**

☐ PERSONAL SERVICE ☑ REGISTERED MAIL ☑ METHOD OF DELIVERY THAT REQUIRES A RECEIPT OR SIGNATURE CONFIRMATION

Pursuant to W. Va. Code § 22-6A-10(b) no later than the filing date of the application, the applicant for a permit for any well work or for a certificate of approval for the construction of an impoundment or pit as required by this article shall deliver, by personal service or by registered mail or by any method of delivery that requires a receipt or signature confirmation, copies of the application, the erosion and sediment control plan required by section seven of this article, and the well plat to each of the following persons: (1) The owners of record of the surface of the tract on which the well is or is proposed to be located; (2) The owners of record of the surface tract or tracts overlying the oil and gas leasehold being developed by the proposed well work, if the surface tract is to be used for roads or other land disturbance as described in the erosion and sediment control plan submitted pursuant to subsection (c), section seven of this article; (3) The coal owner, operator or lessee, in the event the tract of land on which the well proposed to be drilled is located [sic] is known to be underlain by one or more coal seams; (4) The owners of record of the surface tract or tracts overlying the oil and gas leasehold being developed by the proposed well work, if the surface tract is to be used for the placement, construction, enlargement, alteration, repair, removal or abandonment of any impoundment or pit as described in section nine of this article; (5) Any surface owner or water purveyor who is known to the applicant to have a water well, spring or water supply source located within one thousand five hundred feet of the center of the well pad which is used to provide water for consumption by humans or domestic animals; and (6) The operator of any natural gas storage field within which the proposed well work activity is to take place. (c)(1) If more than three tenants in common or other co-owners of interests described in subsection (b) of this section hold interests in the lands, the applicant may serve the documents required upon the person described in the records of the sheriff required to be maintained pursuant to section eight, article one, chapter eleven-a of this code. (2) Notwithstanding any provision of this article to the contrary, notice to a lien holder is not notice to a landowner, unless the lien holder is the landowner. W. Va. Code R. § 35-8-5.7.a requires, in part, that the operator shall also provide the Well Site Safety Plan ("WSSP") to the surface owner and any water purveyor or surface owner subject to notice and water testing as provided in section 15 of this rule.

☑ Application Notice ☑ WSSP Notice ☑ E&S Plan Notice ☐ Well Plat Notice is hereby provided to:

☐ SURFACE OWNER(s)
Name: _____
Address: _____
Name: _____
Address: _____

☐ SURFACE OWNER(s) (Road and/or Other Disturbance)
Name: _____
Address: _____
Name: _____
Address: _____

☐ SURFACE OWNER(s) (Impoundments or Pits)
Name: _____
Address: _____

☐ COAL OWNER OR LESSEE
Name: _____
Address: _____

☐ COAL OPERATOR
Name: _____
Address: _____

☑ SURFACE OWNER OF WATER WELL AND/OR WATER PURVEYOR(s)
Name: Elden Nichols,
Address: 9032 Indian Creek Rd Jacksonburg WV 26377

☐ OPERATOR OF ANY NATURAL GAS STORAGE FIELD
Name: _____
Address: _____

*Please attach additional forms if necessary

RECEIVED
Office of Oil and Gas
NOV 18 2015
WV Department of
Environmental Protection

WW-6A
(9-13)

API NO. 47- 95 - 02329
OPERATOR WELL NO. RPT8-4
Well Pad Name: RPT8

**STATE OF WEST VIRGINIA**
**DEPARTMENT OF ENVIRONMENTAL PROTECTION, OFFICE OF OIL AND GAS**
**NOTICE OF APPLICATION**

**Notice Time Requirement:** notice shall be provided no later than the **filing date of permit application.**

**Date of Notice:** 11-16-2015 **Date Permit Application Filed:** 11-16-2015

**Notice of:**

☑ PERMIT FOR ANY WELL WORK ☐ CERTIFICATE OF APPROVAL FOR THE CONSTRUCTION OF AN IMPOUNDMENT OR PIT

**Delivery method pursuant to West Virginia Code § 22-6A-10(b)**

☐ PERSONAL SERVICE ☑ REGISTERED MAIL ☑ METHOD OF DELIVERY THAT REQUIRES A RECEIPT OR SIGNATURE CONFIRMATION

Pursuant to W. Va. Code § 22-6A-10(b) no later than the filing date of the application, the applicant for a permit for any well work or for a certificate of approval for the construction of an impoundment or pit as required by this article shall deliver, by personal service or by registered mail or by any method of delivery that requires a receipt or signature confirmation, copies of the application, the erosion and sediment control plan required by section seven of this article, and the well plat to each of the following persons: (1) The owners of record of the surface of the tract on which the well is or is proposed to be located; (2) The owners of record of the surface tract or tracts overlying the oil and gas leasehold being developed by the proposed well work, if the surface tract is to be used for roads or other land disturbance as described in the erosion and sediment control plan submitted pursuant to subsection (c), section seven of this article; (3) The coal owner, operator or lessee, in the event the tract of land on which the well proposed to be drilled is located [sic] is known to be underlain by one or more coal seams; (4) The owners of record of the surface tract or tracts overlying the oil and gas leasehold being developed by the proposed well work, if the surface tract is to be used for the placement, construction, enlargement, alteration, repair, removal or abandonment of any impoundment or pit as described in section nine of this article; (5) Any surface owner or water purveyor who is known to the applicant to have a water well, spring or water supply source located within one thousand five hundred feet of the center of the well pad which is used to provide water for consumption by humans or domestic animals; and (6) The operator of any natural gas storage field within which the proposed well work activity is to take place. (c)(1) If more than three tenants in common or other co-owners of interests described in subsection (b) of this section hold interests in the lands, the applicant may serve the documents required upon the person described in the records of the sheriff required to be maintained pursuant to section eight, article one, chapter eleven-a of this code. (2) Notwithstanding any provision of this article to the contrary, notice to a lien holder is not notice to a landowner, unless the lien holder is the landowner. W. Va. Code R. § 35-8-5.7.a requires, in part, that the operator shall also provide the Well Site Safety Plan ("WSSP") to the surface owner and any water purveyor or surface owner subject to notice and water testing as provided in section 15 of this rule.

☑ Application Notice ☑ WSSP Notice ☑ E&S Plan Notice ☐ Well Plat Notice is hereby provided to:

☐ SURFACE OWNER(s)
Name: _____
Address: _____
Name: _____
Address: _____

☐ SURFACE OWNER(s) (Road and/or Other Disturbance)
Name: _____
Address: _____
Name: _____
Address: _____

☐ SURFACE OWNER(s) (Impoundments or Pits)
Name: _____
Address: _____

☐ COAL OWNER OR LESSEE
Name: _____
Address: _____

☐ COAL OPERATOR
Name: _____
Address: _____

☑ SURFACE OWNER OF WATER WELL AND/OR WATER PURVEYOR(s)
Name: Dale & Betty Parr.
Address: 161 Hidden Ridge Ln Colliers WV 26035

☐ OPERATOR OF ANY NATURAL GAS STORAGE FIELD
Name: _____
Address: _____

*Please attach additional forms if necessary

RECEIVED
Office of Oil and Gas
NOV 18 2015
WV Department of
Environmental Protection

WW-6A
(9-13)

API NO. 47- 95 - 02329
OPERATOR WELL NO. RPT8-4
Well Pad Name: RPT8

**STATE OF WEST VIRGINIA**
**DEPARTMENT OF ENVIRONMENTAL PROTECTION, OFFICE OF OIL AND GAS**
**NOTICE OF APPLICATION**

**Notice Time Requirement:** notice shall be provided no later than the **filing date of permit application.**

**Date of Notice:** 11-16-2015 **Date Permit Application Filed:** 11-16-2015

**Notice of:**

☑ PERMIT FOR ANY WELL WORK ☐ CERTIFICATE OF APPROVAL FOR THE CONSTRUCTION OF AN IMPOUNDMENT OR PIT

**Delivery method pursuant to West Virginia Code § 22-6A-10(b)**

☐ PERSONAL SERVICE ☑ REGISTERED MAIL ☑ METHOD OF DELIVERY THAT REQUIRES A RECEIPT OR SIGNATURE CONFIRMATION

Pursuant to W. Va. Code § 22-6A-10(b) no later than the filing date of the application, the applicant for a permit for any well work or for a certificate of approval for the construction of an impoundment or pit as required by this article shall deliver, by personal service or by registered mail or by any method of delivery that requires a receipt or signature confirmation, copies of the application, the erosion and sediment control plan required by section seven of this article, and the well plat to each of the following persons: (1) The owners of record of the surface of the tract on which the well is or is proposed to be located; (2) The owners of record of the surface tract or tracts overlying the oil and gas leasehold being developed by the proposed well work, if the surface tract is to be used for roads or other land disturbance as described in the erosion and sediment control plan submitted pursuant to subsection (c), section seven of this article; (3) The coal owner, operator or lessee, in the event the tract of land on which the well proposed to be drilled is located [sic] is known to be underlain by one or more coal seams; (4) The owners of record of the surface tract or tracts overlying the oil and gas leasehold being developed by the proposed well work, if the surface tract is to be used for the placement, construction, enlargement, alteration, repair, removal or abandonment of any impoundment or pit as described in section nine of this article; (5) Any surface owner or water purveyor who is known to the applicant to have a water well, spring or water supply source located within one thousand five hundred feet of the center of the well pad which is used to provide water for consumption by humans or domestic animals; and (6) The operator of any natural gas storage field within which the proposed well work activity is to take place. (c)(1) If more than three tenants in common or other co-owners of interests described in subsection (b) of this section hold interests in the lands, the applicant may serve the documents required upon the person described in the records of the sheriff required to be maintained pursuant to section eight, article one, chapter eleven-a of this code. (2) Notwithstanding any provision of this article to the contrary, notice to a lien holder is not notice to a landowner, unless the lien holder is the landowner. W. Va. Code R. § 35-8-5.7.a requires, in part, that the operator shall also provide the Well Site Safety Plan ("WSSP") to the surface owner and any water purveyor or surface owner subject to notice and water testing as provided in section 15 of this rule.

☑ Application Notice ☑ WSSP Notice ☑ E&S Plan Notice ☐ Well Plat Notice is hereby provided to:

☐ SURFACE OWNER(s)
Name:
Address:

Name:
Address:

☐ SURFACE OWNER(s) (Road and/or Other Disturbance)
Name:
Address:

Name:
Address:

☐ SURFACE OWNER(s) (Impoundments or Pits)
Name:
Address:

☐ COAL OWNER OR LESSEE
Name:
Address:

☐ COAL OPERATOR
Name:
Address:

☑ SURFACE OWNER OF WATER WELL AND/OR WATER PURVEYOR(s)
Name: Michael Sherwood
Address: 3279 Big Run Rd Alma WV 26320

☐ OPERATOR OF ANY NATURAL GAS STORAGE FIELD
Name:
Address:

*Please attach additional forms if necessary

RECEIVED
Office of Oil and Gas
NOV 18 2015
WV Department of
Environmental Protection

WW-6A
(9-13)

API NO. 47- 95 - 02329
OPERATOR WELL NO. RPT8-4
Well Pad Name: RPT8

**STATE OF WEST VIRGINIA**
**DEPARTMENT OF ENVIRONMENTAL PROTECTION, OFFICE OF OIL AND GAS**
**NOTICE OF APPLICATION**

**Notice Time Requirement:** notice shall be provided no later than the **filing date of permit application.**

**Date of Notice:** 11-16-2015 **Date Permit Application Filed:** 11-16-2015

**Notice of:**

☑ PERMIT FOR ANY WELL WORK ☐ CERTIFICATE OF APPROVAL FOR THE CONSTRUCTION OF AN IMPOUNDMENT OR PIT

**Delivery method pursuant to West Virginia Code § 22-6A-10(b)**

☐ PERSONAL SERVICE ☑ REGISTERED MAIL ☑ METHOD OF DELIVERY THAT REQUIRES A RECEIPT OR SIGNATURE CONFIRMATION

Pursuant to W. Va. Code § 22-6A-10(b) no later than the filing date of the application, the applicant for a permit for any well work or for a certificate of approval for the construction of an impoundment or pit as required by this article shall deliver, by personal service or by registered mail or by any method of delivery that requires a receipt or signature confirmation, copies of the application, the erosion and sediment control plan required by section seven of this article, and the well plat to each of the following persons: (1) The owners of record of the surface of the tract on which the well is or is proposed to be located; (2) The owners of record of the surface tract or tracts overlying the oil and gas leasehold being developed by the proposed well work, if the surface tract is to be used for roads or other land disturbance as described in the erosion and sediment control plan submitted pursuant to subsection (c), section seven of this article; (3) The coal owner, operator or lessee, in the event the tract of land on which the well proposed to be drilled is located [sic] is known to be underlain by one or more coal seams; (4) The owners of record of the surface tract or tracts overlying the oil and gas leasehold being developed by the proposed well work, if the surface tract is to be used for the placement, construction, enlargement, alteration, repair, removal or abandonment of any impoundment or pit as described in section nine of this article; (5) Any surface owner or water purveyor who is known to the applicant to have a water well, spring or water supply source located within one thousand five hundred feet of the center of the well pad which is used to provide water for consumption by humans or domestic animals; and (6) The operator of any natural gas storage field within which the proposed well work activity is to take place. (c)(1) If more than three tenants in common or other co-owners of interests described in subsection (b) of this section hold interests in the lands, the applicant may serve the documents required upon the person described in the records of the sheriff required to be maintained pursuant to section eight, article one, chapter eleven-a of this code. (2) Notwithstanding any provision of this article to the contrary, notice to a lien holder is not notice to a landowner, unless the lien holder is the landowner. W. Va. Code R. § 35-8-5.7.a requires, in part, that the operator shall also provide the Well Site Safety Plan ("WSSP") to the surface owner and any water purveyor or surface owner subject to notice and water testing as provided in section 15 of this rule.

☑ Application Notice ☑ WSSP Notice ☑ E&S Plan Notice ☐ Well Plat Notice is hereby provided to:

☐ SURFACE OWNER(s)
Name: _____
Address: _____
Name: _____
Address: _____

☐ SURFACE OWNER(s) (Road and/or Other Disturbance)
Name: _____
Address: _____
Name: _____
Address: _____

☐ SURFACE OWNER(s) (Impoundments or Pits)
Name: _____
Address: _____

☐ COAL OWNER OR LESSEE
Name: _____
Address: _____

☐ COAL OPERATOR
Name: _____
Address: _____

☑ SURFACE OWNER OF WATER WELL AND/OR WATER PURVEYOR(s)
Name: Michael Stevens,
Address: 106 Jamie Ln Follansbee WV 26037

☐ OPERATOR OF ANY NATURAL GAS STORAGE FIELD
Name: _____
Address: _____

*Please attach additional forms if necessary

RECEIVED
Office of Oil and Gas
NOV 18 2015
WV Department of
Environmental Protection

WW-6A
(9-13)

API NO. 47- 95 - 02329
OPERATOR WELL NO. RPT8-4
Well Pad Name: RPT8

**STATE OF WEST VIRGINIA**
**DEPARTMENT OF ENVIRONMENTAL PROTECTION, OFFICE OF OIL AND GAS**
**NOTICE OF APPLICATION**

**Notice Time Requirement:** notice shall be provided no later than the **filing date of permit application.**

**Date of Notice:** 11-16-2015 **Date Permit Application Filed:** 11-16-2015

**Notice of:**

☑ PERMIT FOR ANY WELL WORK ☐ CERTIFICATE OF APPROVAL FOR THE CONSTRUCTION OF AN IMPOUNDMENT OR PIT

**Delivery method pursuant to West Virginia Code § 22-6A-10(b)**

☐ PERSONAL SERVICE ☑ REGISTERED MAIL ☑ METHOD OF DELIVERY THAT REQUIRES A RECEIPT OR SIGNATURE CONFIRMATION

Pursuant to W. Va. Code § 22-6A-10(b) no later than the filing date of the application, the applicant for a permit for any well work or for a certificate of approval for the construction of an impoundment or pit as required by this article shall deliver, by personal service or by registered mail or by any method of delivery that requires a receipt or signature confirmation, copies of the application, the erosion and sediment control plan required by section seven of this article, and the well plat to each of the following persons: (1) The owners of record of the surface of the tract on which the well is or is proposed to be located; (2) The owners of record of the surface tract or tracts overlying the oil and gas leasehold being developed by the proposed well work, if the surface tract is to be used for roads or other land disturbance as described in the erosion and sediment control plan submitted pursuant to subsection (c), section seven of this article; (3) The coal owner, operator or lessee, in the event the tract of land on which the well proposed to be drilled is located [sic] is known to be underlain by one or more coal seams; (4) The owners of record of the surface tract or tracts overlying the oil and gas leasehold being developed by the proposed well work, if the surface tract is to be used for the placement, construction, enlargement, alteration, repair, removal or abandonment of any impoundment or pit as described in section nine of this article; (5) Any surface owner or water purveyor who is known to the applicant to have a water well, spring or water supply source located within one thousand five hundred feet of the center of the well pad which is used to provide water for consumption by humans or domestic animals; and (6) The operator of any natural gas storage field within which the proposed well work activity is to take place. (c)(1) If more than three tenants in common or other co-owners of interests described in subsection (b) of this section hold interests in the lands, the applicant may serve the documents required upon the person described in the records of the sheriff required to be maintained pursuant to section eight, article one, chapter eleven-a of this code. (2) Notwithstanding any provision of this article to the contrary, notice to a lien holder is not notice to a landowner, unless the lien holder is the landowner. W. Va. Code R. § 35-8-5.7.a requires, in part, that the operator shall also provide the Well Site Safety Plan ("WSSP") to the surface owner and any water purveyor or surface owner subject to notice and water testing as provided in section 15 of this rule.

☑ Application Notice ☑ WSSP Notice ☑ E&S Plan Notice ☐ Well Plat Notice is hereby provided to:

☐ SURFACE OWNER(s)
Name: _____
Address: _____
Name: _____
Address: _____

☐ SURFACE OWNER(s) (Road and/or Other Disturbance)
Name: _____
Address: _____
Name: _____
Address: _____

☐ SURFACE OWNER(s) (Impoundments or Pits)
Name: _____
Address: _____

☐ COAL OWNER OR LESSEE
Name: _____
Address: _____

☐ COAL OPERATOR
Name: _____
Address: _____

☑ SURFACE OWNER OF WATER WELL AND/OR WATER PURVEYOR(s)
Name: Lloyd & Phyllis Weekley.
Address: 424 Mineral Ave Weirton WV 26062

☐ OPERATOR OF ANY NATURAL GAS STORAGE FIELD
Name: _____
Address: _____

*Please attach additional forms if necessary

RECEIVED
Office of Oil and Gas
NOV 18 2015
WV Department of
Environmental Protection

WW-6A
(9-13)

API NO. 47- 95 - 02329
OPERATOR WELL NO. RPT8-4
Well Pad Name: RPT8

**STATE OF WEST VIRGINIA**
**DEPARTMENT OF ENVIRONMENTAL PROTECTION, OFFICE OF OIL AND GAS**
**NOTICE OF APPLICATION**

**Notice Time Requirement:** notice shall be provided no later than the **filing date of permit application.**

**Date of Notice:** 11-16-2015 **Date Permit Application Filed:** 11-16-2015

**Notice of:**

☑ PERMIT FOR ANY WELL WORK ☐ CERTIFICATE OF APPROVAL FOR THE CONSTRUCTION OF AN IMPOUNDMENT OR PIT

**Delivery method pursuant to West Virginia Code § 22-6A-10(b)**

☐ PERSONAL SERVICE ☑ REGISTERED MAIL ☑ METHOD OF DELIVERY THAT REQUIRES A RECEIPT OR SIGNATURE CONFIRMATION

Pursuant to W. Va. Code § 22-6A-10(b) no later than the filing date of the application, the applicant for a permit for any well work or for a certificate of approval for the construction of an impoundment or pit as required by this article shall deliver, by personal service or by registered mail or by any method of delivery that requires a receipt or signature confirmation, copies of the application, the erosion and sediment control plan required by section seven of this article, and the well plat to each of the following persons: (1) The owners of record of the surface of the tract on which the well is or is proposed to be located; (2) The owners of record of the surface tract or tracts overlying the oil and gas leasehold being developed by the proposed well work, if the surface tract is to be used for roads or other land disturbance as described in the erosion and sediment control plan submitted pursuant to subsection (c), section seven of this article; (3) The coal owner, operator or lessee, in the event the tract of land on which the well proposed to be drilled is located [sic] is known to be underlain by one or more coal seams; (4) The owners of record of the surface tract or tracts overlying the oil and gas leasehold being developed by the proposed well work, if the surface tract is to be used for the placement, construction, enlargement, alteration, repair, removal or abandonment of any impoundment or pit as described in section nine of this article; (5) Any surface owner or water purveyor who is known to the applicant to have a water well, spring or water supply source located within one thousand five hundred feet of the center of the well pad which is used to provide water for consumption by humans or domestic animals; and (6) The operator of any natural gas storage field within which the proposed well work activity is to take place. (c)(1) If more than three tenants in common or other co-owners of interests described in subsection (b) of this section hold interests in the lands, the applicant may serve the documents required upon the person described in the records of the sheriff required to be maintained pursuant to section eight, article one, chapter eleven-a of this code. (2) Notwithstanding any provision of this article to the contrary, notice to a lien holder is not notice to a landowner, unless the lien holder is the landowner. W. Va. Code R. § 35-8-5.7.a requires, in part, that the operator shall also provide the Well Site Safety Plan ("WSSP") to the surface owner and any water purveyor or surface owner subject to notice and water testing as provided in section 15 of this rule.

☑ Application Notice ☑ WSSP Notice ☑ E&S Plan Notice ☐ Well Plat Notice is hereby provided to:

☐ SURFACE OWNER(s)
Name:
Address:

Name:
Address:

☐ SURFACE OWNER(s) (Road and/or Other Disturbance)
Name:
Address:

Name:
Address:

☐ SURFACE OWNER(s) (Impoundments or Pits)
Name:
Address:

☐ COAL OWNER OR LESSEE
Name:
Address:

☐ COAL OPERATOR
Name:
Address:

☑ SURFACE OWNER OF WATER WELL AND/OR WATER PURVEYOR(s)
Name: Leo, John, William Wiker,
Address: 231 S. Main St. Suite 205 Greensburg PA 15601

☐ OPERATOR OF ANY NATURAL GAS STORAGE FIELD
Name:
Address:

*Please attach additional forms if necessary

RECEIVED
Office of Oil and Gas
NOV 18 2015
WV Department of
Environmental Protection

WW-6A
(8-13)

API NO. 47- 95 - 02329
OPERATOR WELL NO. RPT8-4
Well Pad Name: RPT8

**Notice is hereby given:**
Pursuant to West Virginia Code § 22-6A-10(b), notice is hereby given that the undersigned well operator has applied for a permit for well work or for a certificate of approval for the construction of an impoundment or pit.

**This Notice Shall Include:**
Pursuant to W. Va. Code § 22-6A-10(b), this notice shall include: (1) copies of the application; (2) the erosion and sediment control plan required by section seven of this article; and (3) the well plat.

Pursuant to W. Va. Code § 22-6A-10(f), this notice shall include: (1) a statement of the time limits for filing written comments; (2) who may file written comments; (3) the name and address of the secretary for the purpose of filing the comments and obtaining additional information; and (4) a statement that the persons may request, at the time of submitting written comments, notice of the permit decision and a list of persons qualified to test water.

Pursuant to W. Va. Code R. § 35-8-5.7.a, the operator shall provide the Well Site Safety Plan to the surface owner and any water purveyor or surface owner subject to notice and water testing as provided in section 15 of this rule.

Pursuant to W. Va. Code R. § 35-8-15.2.c, this notice shall: (1) contain a statement of the surface owner's and water purveyor's right to request sampling and analysis; (2) advise the surface owner and water purveyor of the rebuttable presumption for contamination or deprivation of a fresh water source or supply; advise the surface owner and water purveyor that refusal to allow the operator to conduct a pre-drilling water well test constitutes a method to rebut the presumption of liability; (3) advise the surface owner and water purveyor of his or her independent right to sample and analyze any water supply at his or her own expense; advise the surface owner and water purveyor whether or not the operator will utilize an independent laboratory to analyze any sample; and (4) advise the surface owner and or water purveyor that he or she can obtain from the Chief a list of water testing laboratories in the subject area capable of and qualified to test water supplies in accordance with standard acceptable methods.

Additional information related to horizontal drilling may be obtained from the Secretary, at the WV Department of Environmental Protection headquarters, located at 601 57th Street, SE, Charleston, WV 25304 (304-926-0450) or by visiting www.dep.wv.gov/oil-and-gas/pages/default.aspx.

**Well Location Restrictions**
Pursuant to W. Va. Code § 22-6A-12, Wells may not be drilled within two hundred fifty feet measured horizontally from any existing water well or developed spring used for human or domestic animal consumption. The center of well pads may not be located within six hundred twenty-five feet of an occupied dwelling structure, or a building two thousand five hundred square feet or larger used to house or shelter dairy cattle or poultry husbandry. This limitation is applicable to those wells, developed springs, dwellings or agricultural buildings that existed on the date a notice to the surface owner of planned entry for surveying or staking as provided in section ten of this article or a notice of intent to drill a horizontal well as provided in subsection (b), section sixteen of this article was provided, whichever occurs first, and to any dwelling under construction prior to that date. This limitation may be waived by written consent of the surface owner transmitted to the department and recorded in the real property records maintained by the clerk of the county commission for the county in which such property is located. Furthermore, the well operator may be granted a variance by the secretary from these distance restrictions upon submission of a plan which identifies the sufficient measures, facilities or practices to be employed during well site construction, drilling and operations. The variance, if granted, shall include terms and conditions the department requires to ensure the safety and protection of affected persons and property. The terms and conditions may include insurance, bonding and indemnification, as well as technical requirements. (b) No well pad may be prepared or well drilled within one hundred feet measured horizontally from any perennial stream, natural or artificial lake, pond or reservoir, or a wetland, or within three hundred feet of a naturally reproducing trout stream. No well pad may be located within one thousand feet of a surface or ground water intake of a public water supply. The distance from the public water supply as identified by the department shall be measured as follows: (1) For a surface water intake on a lake or reservoir, the distance shall be measured from the boundary of the lake or reservoir. (2) For a surface water intake on a flowing stream, the distance shall be measured from a semicircular radius extending upstream of the surface water intake. (3) For a groundwater source, the distance shall be measured from the wellhead or spring. The department may, in its discretion, waive these distance restrictions upon submission of a plan identifying sufficient measures, facilities or practices to be employed during well site construction, drilling and operations to protect the waters of the state. A waiver, if granted, shall impose any permit conditions as the secretary considers necessary. (c) Notwithstanding the foregoing provisions of this section, nothing contained in this section prevents an operator from conducting the activities permitted or authorized by a Clean Water Act Section 404 permit or other approval from the United States Army Corps of Engineers within any waters of the state or within the restricted areas referenced in this section. (d) The well location restrictions set forth in this section shall not apply to any well on a multiple well pad if at least one of the wells was permitted prior to the effective date of this article. (e) The secretary shall, by December 31, 2012, report to the Legislature on the noise, light, dust and volatile organic compounds generated by the drilling of horizontal wells as they relate to the well location restrictions regarding occupied dwelling structures pursuant to this section. Upon a finding, if any, by the secretary that the well location restrictions regarding occupied dwelling structures are inadequate or otherwise require alteration to address the items

RECEIVED
Office of Oil & Gas
WV Department of Environmental Protection

examined in the study required by this subsection, the secretary shall have the authority to propose for promulgation legislative rules establishing guidelines and procedures regarding reasonable levels of noise, light, dust and volatile organic compounds relating to drilling horizontal wells, including reasonable means of mitigating such factors, if necessary.

**Water Well Testing:**
Pursuant to West Virginia Code § 22-6A-10(d), notification shall be made, with respect to surface landowners identified in subsection (b) or water purveyors identified in subdivision (5), subsection (b) of this section, of the opportunity for testing their water well. The operator shall provide an analysis to such surface landowner or water purveyor at their request.

**Water Testing Laboratories:**
Pursuant to West Virginia Code § 22-6A-10(i), persons entitled to notice pursuant to subsection (b) of this section may contact the department to ascertain the names and locations of water testing laboratories in the subject area capable and qualified to test water supplies in accordance with standard accepted methods. In compiling that list of names the department shall consult with the state Bureau for Public Health and local health departments. A surface owner and water purveyor has an independent right to sample and analyze any water supply at his or her own expense. The laboratory utilized by the operator shall be approved by the agency as being certified and capable of performing sample analyses in accordance with this section.

**Rebuttable Presumption for Contamination or Deprivation of a Fresh Water Source or Supply:**

W. Va. Code § 22-6A-18 requires that (b) unless rebutted by one of the defenses established in subsection (c) of this section, in any action for contamination or deprivation of a fresh water source or supply within one thousand five hundred feet of the center of the well pad for horizontal well, there is a rebuttable presumption that the drilling and the oil or gas well or either was the proximate cause of the contamination or deprivation of the fresh water source or supply. (c) In order to rebut the presumption of liability established in subsection (b) of this section, the operator must prove by a preponderance of the evidence one of the following defenses: (1) The pollution existed prior to the drilling or alteration activity as determined by a predrilling or prealteration water well test. (2) The landowner or water purveyor refused to allow the operator access to the property to conduct a predrilling or prealteration water well test. (3) The water supply is not within one thousand five hundred feet of the well. (4) The pollution occurred more than six months after completion of drilling or alteration activities. (5) The pollution occurred as the result of some cause other than the drilling or alteration activity. (d) Any operator electing to preserve its defenses under subdivision (1), subsection (c) of this section shall retain the services of an independent certified laboratory to conduct the predrilling or prealteration water well test. A copy of the results of the test shall be submitted to the department and the surface owner or water purveyor in a manner prescribed by the secretary. (e) Any operator shall replace the water supply of an owner of interest in real property who obtains all or part of that owner's supply of water for domestic, agricultural, industrial or other legitimate use from an underground or surface source with a comparable water supply where the secretary determines that the water supply has been affected by contamination, diminution or interruption proximately caused by the oil or gas operation, unless waived in writing by that owner. (f) The secretary may order the operator conducting the oil or gas operation to: (1) Provide an emergency drinking water supply within twenty-four hours; (2) Provide temporary water supply within seventy-two hours; (3) Within thirty days begin activities to establish a permanent water supply or submit a proposal to the secretary outlining the measures and timetables to be used in establishing a permanent supply. The total time in providing a permanent water supply may not exceed two years. If the operator demonstrates that providing a permanent replacement water supply cannot be completed within two years, the secretary may extend the time frame on case-by-case basis; and (4) Pay all reasonable costs incurred by the real property owner in securing a water supply. (g) A person as described in subsection (b) of this section aggrieved under the provisions of subsections (b), (e) or (f) of this section may seek relief in court... (i) Notwithstanding the denial of the operator of responsibility for the damage to the real property owner's water supply or the status of any appeal on determination of liability for the damage to the real property owner's water supply, the operator may not discontinue providing the required water service until authorized to do so by the secretary or a court of competent jurisdiction.

RECEIVED
Office of Oil and Gas
NOV 1 8 2015
WV Department of
Environmental Protection

**Written Comment:**
Pursuant to West Virginia Code § 22-6A-11(a), all persons described in subsection (b), section ten of this article may file written comments with the secretary as to the location or construction of the applicant's proposed well work within thirty days after the application is filed with the secretary. All persons described in West Virginia Code § 22-6A-10(b) may file written comments as to the location or construction of the applicant's proposed well work to the Secretary at:

Chief, Office of Oil and Gas
Department of Environmental Protection
601 57th St. SE
Charleston, WV 25304
(304) 926-0450

Such persons may request, at the time of submitting written comments, notice of the permit decision and a list of persons qualified to test water. **NOTE: YOU ARE NOT REQUIRED TO FILE ANY COMMENT.**

WW-6A
(8-13)

API NO. 47- 95 - 02329
OPERATOR WELL NO. RPT8-4
Well Pad Name: RPT8

**Time Limits and Methods for Filing Comments.**

The law requires these materials to be served on or before the date the operator files its Application. You have **THIRTY (30) DAYS** after the filing date to file your comments. Comments must be filed in person or received in the mail by the Chief's office by the time stated above. You may call the Chief's office to be sure of the date. Check with your postmaster to ensure adequate delivery time or to arrange special expedited handling. If you have been contacted by the well operator and you have signed a "voluntary statement of no objection" to the planned work described in these materials, then the permit may be issued at any time.

Pursuant to West Virginia Code § 22-6A-11(c)(2), Any objections of the affected coal operators and coal seam owners and lessees shall be addressed through the processes and procedures that exist under sections fifteen, seventeen and forty, article six of this chapter, as applicable and as incorporated into this article by section five of this article. The written comments filed by the parties entitled to notice under subdivisions (1), (2), (4), (5) and (6), subsection (b), section ten of this article shall be considered by the secretary in the permit issuance process, but the parties are not entitled to participate in the processes and proceedings that exist under sections fifteen, seventeen or forty, article six of this chapter, as applicable and as incorporated into this article by section five of this article.

**Comment Requirements**

Your comments must be in writing and include your name, address and telephone number, the well operator's name and well number and the approximate location of the proposed well site including district and county from the application. You may add other documents, such as sketches, maps or photographs to support your comments.

Disclaimer: All comments received will be placed on our web site http://www.dep.wv.gov/oil-and-gas/Horizontal-Permits/Pages/default.aspx and the applicant will automatically be forwarded an email notice that such comments have been submitted. The applicant will be expected to provide a response to comments submitted by any surface owner, water purveyor or natural gas storage operator noticed within the application.

**Permit Denial or Condition**

The Chief has the power to deny or condition a well work permit. Pursuant to West Virginia Code § 22-6A-8(d), the permit may not be issued or be conditioned, including conditions with respect to the location of the well and access roads prior to issuance if the director determines that:

(1) The proposed well work will constitute a hazard to the safety of persons;
(2) The plan for soil erosion and sediment control is not adequate or effective;
(3) Damage would occur to publicly owned lands or resources; or
(4) The proposed well work fails to protect fresh water sources or supplies.

A permit may also be denied under West Virginia Code § 22-6A-7(k), the secretary shall deny the issuance of a permit if the secretary determines that the applicant has committed a substantial violation of a previously issued permit for a horizontal well, including the applicable erosion and sediment control plan associated with the previously issued permit, or a substantial violation of one or more of the rules promulgated under this article, and in each instance has failed to abate or seek review of the violation within the time prescribed by the secretary pursuant to the provisions of subdivisions (1) and (2), subsection (a), section five of this article and the rules promulgated hereunder, which time may not be unreasonable.

Pursuant to West Virginia Code § 22-6A-10(g), any person entitled to submit written comments to the secretary pursuant to subsection (a), section eleven of this article, shall also be entitled to receive from the secretary a copy of the permit as issued or a copy of the order modifying or denying the permit if the person requests receipt of them as a part of the written comments submitted concerning the permit application. Such persons may request, at the time of submitting written comments, notice of the permit decision and a list of persons qualified to test water.

RECEIVED
Office of Oil and Gas
NOV 18 2015
WV Department of
Environmental Protection

WW-6A
(8-13)

API NO. 47- 95 - 02329
OPERATOR WELL NO. RPT8-4
Well Pad Name: RPT8

**Notice is hereby given by:**

Well Operator: Jay-Bee Oil & Gas, Inc
Telephone: 304-628-3111
Email: sdowell@jaybeeoil.com

Address: 3570 Shields Hill Rd.
Cairo, WV 26337
Facsimile: 304-628-3119

**Oil and Gas Privacy Notice:**

The Office of Oil and Gas processes your personal information, such as name, address and telephone number, as part of our regulatory duties. Your personal information may be disclosed to other State agencies or third parties in the normal course of business or as needed to comply with statutory or regulatory requirements, including Freedom of Information Act requests. Our office will appropriately secure your personal information. If you have any questions about our use or your personal information, please contact DEP's Chief Privacy Officer at depprivacyofficer@wv.gov.

Official Seal
Notary Public, State Of West Virginia
Teresa R. Hall
2750 Lamberton Road
P.O. Box 152
Ellenboro, WV 26346
My commission expires Oct 09, 2019

Subscribed and sworn before me this 16th day of Nov, 2015.

Teresa R. Hall Notary Public

My Commission Expires Oct 9th 2019

RECEIVED
Office of Oil and Gas
NOV 18 2015
WV Department of
Environmental Protection

[redacted] Topo Water Well Reference

| Reference | *District* | *Map* | *Parcel* | *First* | *Surname* | *Address* | *City* | *State* | *Zip* |
|---|---|---|---|---|---|---|---|---|---|
| 1 | McElroy | 2 | 1,2,17 | Jack & Jeffrey | Hair | 1413 Walker Rd. | Follansbee | WV | 26037 |
| 2 | McElroy | 2 | 3,18 | Michael | Sherwood | 3279 Big Run Rd | Alma | WV | 26320 |
| 3 | McElroy | 2 | 9,20 | Elden | Nichols | 9032 Indian Creek Rd | Jacksonburg | WV | 26377 |
| 4 | McElroy | 2 | 4 | Lloyd & Phyllis | Weekley | 424 Mineral Ave | Weirton | WV | 26062 |
| 5 | Ellsworth | 23 | 6,6.1,7 | Dale & Betty | Parr | 161 Hidden Ridge Ln | Colliers | WV | 26035 |
| 6 | Ellsworth | 23 | 4,5 | Michael | Stevens | 106 Jamie Ln | Follansbee | WV | 26037 |
| 7 | Ellsworth | 23 | 3 | Thomas | Bedore | 326 Marquette Ave. | Follansbee | WV | 26037 |
| 8 | McElroy | 2 | 15 | Leo, John, William | Wiker | 231 S. Main St. Suite 205 | Greensburg | PA | 15601 |

RECEIVED
Office of Oil and Gas
NOV 18 2015
WV Department of
Environmental Protection

95-0238

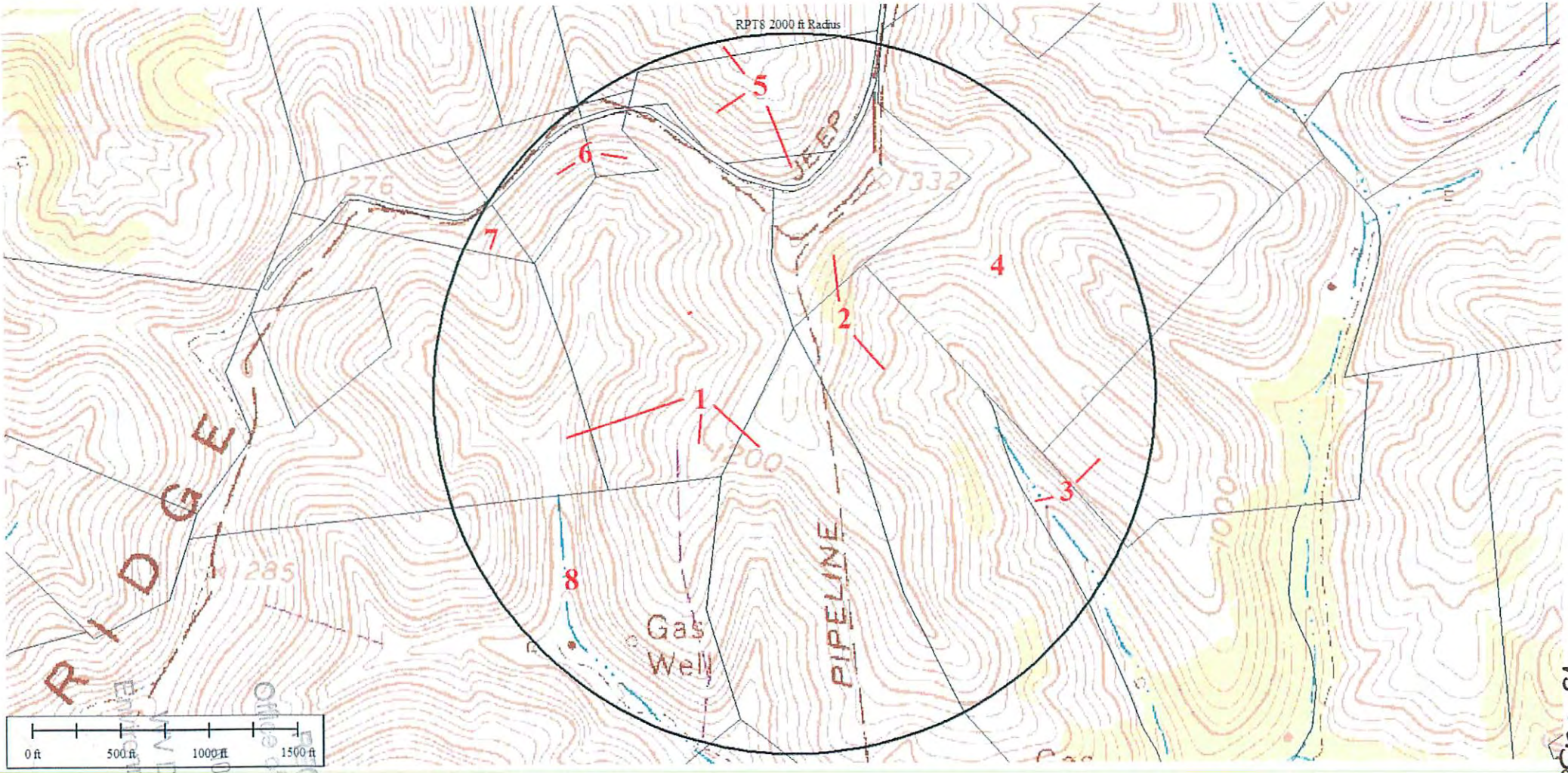


RECEIVED
Office of Oil and Gas
NOV 18 2015
WV Department of
Environmental Protection

95-02329

95-02329

WW-6A3
(1/12)

Operator Well No. RPT8-4

# STATE OF WEST VIRGINIA
# DEPARTMENT OF ENVIRONMENTAL PROTECTION, OFFICE OF OIL AND GAS
## NOTICE OF ENTRY FOR PLAT SURVEY

**Notice Time Requirement:** Notice shall be provided at least **SEVEN (7)** days but no more than **FORTY-FIVE (45)** days prior to entry

**Date of Notice:** 8-14-2015 **Date of Planned Entry:** 8-22-2015

**Delivery method pursuant to West Virginia Code § 22-6A-10a**

☐ PERSONAL SERVICE ☒ REGISTERED MAIL ☐ METHOD OF DELIVERY THAT REQUIRES A RECEIPT OR SIGNATURE CONFIRMATION

Pursuant to West Virginia Code § 22-6A-10(a), Prior to filing a permit application, the operator shall provide notice of planned entry on to the surface tract to conduct any plat surveys required pursuant to this article. Such notice shall be provided at least seven days but no more than forty-five days prior to such entry to: (1) The surface owner of such tract; (2) to any owner or lessee of coal seams beneath such tract that has filed a declaration pursuant to section thirty-six, article six, chapter twenty-two of this code; and (3) any owner of minerals underlying such tract in the county tax records. The notice shall include a statement that copies of the state Erosion and Sediment Control Manual and the statutes and rules related to oil and gas exploration and production may be obtained from the Secretary, which statement shall include contact information, including the address for a web page on the Secretary's web site, to enable the surface owner to obtain copies from the secretary.

**Notice is hereby provided to:**

☐ SURFACE OWNER(s)
Name:
Address:
Name:
Address:
Name:
Address:

☐ COAL OWNER OR LESSEE
Name:
Address:

☒ MINERAL OWNER(s)
Name: Pamela J. Bonovitch
Address: 2408 8th Ave. Vienna WV 26105

*please attach additional forms if necessary

**Notice is hereby given:**
Pursuant to West Virginia Code § 22-6A-10(a), notice is hereby given that the undersigned well operator is planning entry to conduct a plat survey on the tract of land as follows:

| | | | |
|---|---|---|---|
| State: | West Virginia | Approx. Latitude & Longitude: | -80.786055 x 39.483171 |
| County: | Tyler | Public Road Access: | Big Run Rd |
| District: | McElroy | Watershed: | Big Run |
| Quadrangle: | Shirley 7.5' | Generally used farm name: | |

Copies of the state Erosion and Sediment Control Manual and the statutes and rules related to oil and gas exploration and production may be obtained from the Secretary, at the WV Department of Environmental Protection headquarters, located at 601 57th Street, SE, Charleston, WV 25304 (304-926-0450). Copies of such documents or additional information related to horizontal drilling may be obtained from the Secretary by visiting www.dep.wv.gov/oil-and-gas/pages/default.aspx.

**Notice is hereby given by:**

| | | | |
|---|---|---|---|
| Well Operator: | Jay-Bee Oil & Gas, Inc | Address: | 3570 Shields Hill Rd. |
| Telephone: | 304-628-3111 | | Cairo, WV 26337 |
| Email: | sdowell@jaybeeoil.com | Facsimile: | 304-628-3119 |

RECEIVED
Office of Oil and Gas
NOV 18 2015
WV Department of
Environmental Protection

**Oil and Gas Privacy Notice:**
The Office of Oil and Gas processes your personal information, such as name, address and telephone number, as part of our regulatory duties. Your personal information may be disclosed to other State agencies or third parties in the normal course of business or as needed to comply with statutory or regulatory requirements, including Freedom of Information Act requests. Our office will appropriately secure your personal information. If you have any questions about our use or your personal information, please contact DEP's Chief Privacy Officer at depprivacyofficer@wv.gov.

95-02329

WW-6A3
(1/12)

Operator Well No. RPT8-4

# STATE OF WEST VIRGINIA
# DEPARTMENT OF ENVIRONMENTAL PROTECTION, OFFICE OF OIL AND GAS
## NOTICE OF ENTRY FOR PLAT SURVEY

**Notice Time Requirement:** Notice shall be provided at least **SEVEN (7)** days but no more than **FORTY-FIVE (45)** days prior to entry

**Date of Notice:** 8-14-2015 **Date of Planned Entry:** 8-22-2015

**Delivery method pursuant to West Virginia Code § 22-6A-10a**

☐ PERSONAL SERVICE ☒ REGISTERED MAIL ☐ METHOD OF DELIVERY THAT REQUIRES A RECEIPT OR SIGNATURE CONFIRMATION

Pursuant to West Virginia Code § 22-6A-10(a), Prior to filing a permit application, the operator shall provide notice of planned entry on to the surface tract to conduct any plat surveys required pursuant to this article. Such notice shall be provided at least seven days but no more than forty-five days prior to such entry to: (1) The surface owner of such tract; (2) to any owner or lessee of coal seams beneath such tract that has filed a declaration pursuant to section thirty-six, article six, chapter twenty-two of this code; and (3) any owner of minerals underlying such tract in the county tax records. The notice shall include a statement that copies of the state Erosion and Sediment Control Manual and the statutes and rules related to oil and gas exploration and production may be obtained from the Secretary, which statement shall include contact information, including the address for a web page on the Secretary's web site, to enable the surface owner to obtain copies from the secretary.

**Notice is hereby provided to:**

☐ SURFACE OWNER(s)
Name:
Address:

Name:
Address:

Name:
Address:

☐ COAL OWNER OR LESSEE
Name:
Address:

☒ MINERAL OWNER(s)
Name: Larry Mark Adams
Address: 115 Stealey Street Middlebourne WV 26149

*please attach additional forms if necessary

**Notice is hereby given:**
Pursuant to West Virginia Code § 22-6A-10(a), notice is hereby given that the undersigned well operator is planning entry to conduct a plat survey on the tract of land as follows:

| | | | |
|---|---|---|---|
| State: | West Virginia | Approx. Latitude & Longitude: | -80.786055 x 39.483171 |
| County: | Tyler | Public Road Access: | Big Run Rd |
| District: | McElroy | Watershed: | Big Run |
| Quadrangle: | Shirley 7.5' | Generally used farm name: | |

Copies of the state Erosion and Sediment Control Manual and the statutes and rules related to oil and gas exploration and production may be obtained from the Secretary, at the WV Department of Environmental Protection headquarters, located at 601 57th Street, SE, Charleston, WV 25304 (304-926-0450). Copies of such documents or additional information related to horizontal drilling may be obtained from the Secretary by visiting www.dep.wv.gov/oil-and-gas/pages/default.aspx.

**Notice is hereby given by:**

| | | | |
|---|---|---|---|
| Well Operator: | Jay-Bee Oil & Gas, Inc | Address: | 3570 Shields Hill Rd. |
| Telephone: | 304-628-3111 | | Cairo, WV 26337 |
| Email: | sdowell@jaybeeoil.com | Facsimile: | 304-628-3119 |

RECEIVED
Office of Oil and Gas
NOV 18 2015
WV Department of
Environmental Protection

**Oil and Gas Privacy Notice:**
The Office of Oil and Gas processes your personal information, such as name, address and telephone number, as part of our regulatory duties. Your personal information may be disclosed to other State agencies or third parties in the normal course of business or as needed to comply with statutory or regulatory requirements, including Freedom of Information Act requests. Our office will appropriately secure your personal information. If you have any questions about our use or your personal information, please contact DEP's Chief Privacy Officer at depprivacyofficer@wv.gov.

95-02329

WW-6A3
(1/12)

Operator Well No. RPT8-4

# STATE OF WEST VIRGINIA
# DEPARTMENT OF ENVIRONMENTAL PROTECTION, OFFICE OF OIL AND GAS
## NOTICE OF ENTRY FOR PLAT SURVEY

**Notice Time Requirement:** Notice shall be provided at least **SEVEN (7)** days but no more than **FORTY-FIVE (45)** days prior to entry

**Date of Notice:** 8-14-2015 **Date of Planned Entry:** 8-22-2015

**Delivery method pursuant to West Virginia Code § 22-6A-10a**

☐ PERSONAL SERVICE ☒ REGISTERED MAIL ☐ METHOD OF DELIVERY THAT REQUIRES A RECEIPT OR SIGNATURE CONFIRMATION

Pursuant to West Virginia Code § 22-6A-10(a), Prior to filing a permit application, the operator shall provide notice of planned entry on to the surface tract to conduct any plat surveys required pursuant to this article. Such notice shall be provided at least seven days but no more than forty-five days prior to such entry to: (1) The surface owner of such tract; (2) to any owner or lessee of coal seams beneath such tract that has filed a declaration pursuant to section thirty-six, article six, chapter twenty-two of this code; and (3) any owner of minerals underlying such tract in the county tax records. The notice shall include a statement that copies of the state Erosion and Sediment Control Manual and the statutes and rules related to oil and gas exploration and production may be obtained from the Secretary, which statement shall include contact information, including the address for a web page on the Secretary's web site, to enable the surface owner to obtain copies from the secretary.

**Notice is hereby provided to:**

☐ SURFACE OWNER(s)
Name:
Address:

Name:
Address:

Name:
Address:

☐ COAL OWNER OR LESSEE
Name:
Address:

☒ MINERAL OWNER(s)
Name: L. Marie Cline
Address: HC 62 Box 32 Alma WV 26320

*please attach additional forms if necessary

**Notice is hereby given:**
Pursuant to West Virginia Code § 22-6A-10(a), notice is hereby given that the undersigned well operator is planning entry to conduct a plat survey on the tract of land as follows:

| | | | |
|---|---|---|---|
| State: | West Virginia | Approx. Latitude & Longitude: | -80.786055 x 39.483171 |
| County: | Tyler | Public Road Access: | Big Run Rd |
| District: | McElroy | Watershed: | Big Run |
| Quadrangle: | Shirley 7.5' | Generally used farm name: | |

Copies of the state Erosion and Sediment Control Manual and the statutes and rules related to oil and gas exploration and production may be obtained from the Secretary, at the WV Department of Environmental Protection headquarters, located at 601 57th Street, SE, Charleston, WV 25304 (304-926-0450). Copies of such documents or additional information related to horizontal drilling may be obtained from the Secretary by visiting www.dep.wv.gov/oil-and-gas/pages/default.aspx.

**Notice is hereby given by:**

| | | | |
|---|---|---|---|
| Well Operator: | Jay-Bee Oil & Gas, Inc | Address: | 3570 Shields Hill Rd. |
| Telephone: | 304-628-3111 | | Cairo, WV 26337 |
| Email: | sdowell@jaybeeoil.com | Facsimile: | 304-628-3119 |

RECEIVED
Office of Oil and Gas
NOV 18 2015
W.V. Department of Environmental Protection

**Oil and Gas Privacy Notice:**
The Office of Oil and Gas processes your personal information, such as name, address and telephone number, as part of our regulatory duties. Your personal information may be disclosed to other State agencies or third parties in the normal course of business or as needed to comply with statutory or regulatory requirements, including Freedom of Information Act requests. Our office will appropriately secure your personal information. If you have any questions about our use or your personal information, please contact DEP's Chief Privacy Officer at depprivacyofficer@wv.gov.

95-02329

WW-6A3
(1/12)

Operator Well No. RPT8-4

# STATE OF WEST VIRGINIA
# DEPARTMENT OF ENVIRONMENTAL PROTECTION, OFFICE OF OIL AND GAS
## NOTICE OF ENTRY FOR PLAT SURVEY

**Notice Time Requirement:** Notice shall be provided at least **SEVEN (7)** days but no more than **FORTY-FIVE (45)** days prior to entry

**Date of Notice:** 8-14-2015 **Date of Planned Entry:** 8-22-2015

**Delivery method pursuant to West Virginia Code § 22-6A-10a**

☐ PERSONAL SERVICE ☒ REGISTERED MAIL ☐ METHOD OF DELIVERY THAT REQUIRES A RECEIPT OR SIGNATURE CONFIRMATION

Pursuant to West Virginia Code § 22-6A-10(a), Prior to filing a permit application, the operator shall provide notice of planned entry on to the surface tract to conduct any plat surveys required pursuant to this article. Such notice shall be provided at least seven days but no more than forty-five days prior to such entry to: (1) The surface owner of such tract; (2) to any owner or lessee of coal seams beneath such tract that has filed a declaration pursuant to section thirty-six, article six, chapter twenty-two of this code; and (3) any owner of minerals underlying such tract in the county tax records. The notice shall include a statement that copies of the state Erosion and Sediment Control Manual and the statutes and rules related to oil and gas exploration and production may be obtained from the Secretary, which statement shall include contact information, including the address for a web page on the Secretary's web site, to enable the surface owner to obtain copies from the secretary.

**Notice is hereby provided to:**

☐ SURFACE OWNER(s)
Name:
Address:

Name:
Address:

Name:
Address:

☐ COAL OWNER OR LESSEE
Name:
Address:

☒ MINERAL OWNER(s)
Name: William Adams
Address: 549 Berkley Ave. Tarpon Springs FL 34689-5711

*please attach additional forms if necessary

**Notice is hereby given:**
Pursuant to West Virginia Code § 22-6A-10(a), notice is hereby given that the undersigned well operator is planning entry to conduct a plat survey on the tract of land as follows:

| | | | |
|---|---|---|---|
| State: | West Virginia | Approx. Latitude & Longitude: | -80.786055 x 39.483171 |
| County: | Tyler | Public Road Access: | Big Run Rd |
| District: | McElroy | Watershed: | Big Run |
| Quadrangle: | Shirley 7.5' | Generally used farm name: | |

Copies of the state Erosion and Sediment Control Manual and the statutes and rules related to oil and gas exploration and production may be obtained from the Secretary, at the WV Department of Environmental Protection headquarters, located at 601 57th Street, SE, Charleston, WV 25304 (304-926-0450). Copies of such documents or additional information related to horizontal drilling may be obtained from the Secretary by visiting www.dep.wv.gov/oil-and-gas/pages/default.aspx.

**Notice is hereby given by:**

| | | | |
|---|---|---|---|
| Well Operator: | Jay-Bee Oil & Gas, Inc | Address: | 3570 Shields Hill Rd. |
| Telephone: | 304-628-3111 | | Cairo, WV 26337 |
| Email: | sdowell@jaybeeoil.com | Facsimile: | 304-628-3119 |

RECEIVED
Office of Oil and Gas
NOV 18 2015
WV Department of Environmental Protection

**Oil and Gas Privacy Notice:**
The Office of Oil and Gas processes your personal information, such as name, address and telephone number, as part of our regulatory duties. Your personal information may be disclosed to other State agencies or third parties in the normal course of business or as needed to comply with statutory or regulatory requirements, including Freedom of Information Act requests. Our office will appropriately secure your personal information. If you have any questions about our use or your personal information, please contact DEP's Chief Privacy Officer at depprivacyofficer@wv.gov.

95-02329

WW-6A3
(1/12)

Operator Well No. RPT8-4

# STATE OF WEST VIRGINIA
# DEPARTMENT OF ENVIRONMENTAL PROTECTION, OFFICE OF OIL AND GAS
## NOTICE OF ENTRY FOR PLAT SURVEY

**Notice Time Requirement:** Notice shall be provided at least **SEVEN (7)** days but no more than **FORTY-FIVE (45)** days prior to entry

**Date of Notice:** 8-14-2015 **Date of Planned Entry:** 8-22-2015

**Delivery method pursuant to West Virginia Code § 22-6A-10a**

☐ PERSONAL SERVICE ☒ REGISTERED MAIL ☐ METHOD OF DELIVERY THAT REQUIRES A RECEIPT OR SIGNATURE CONFIRMATION

Pursuant to West Virginia Code § 22-6A-10(a), Prior to filing a permit application, the operator shall provide notice of planned entry on to the surface tract to conduct any plat surveys required pursuant to this article. Such notice shall be provided at least seven days but no more than forty-five days prior to such entry to: (1) The surface owner of such tract; (2) to any owner or lessee of coal seams beneath such tract that has filed a declaration pursuant to section thirty-six, article six, chapter twenty-two of this code; and (3) any owner of minerals underlying such tract in the county tax records. The notice shall include a statement that copies of the state Erosion and Sediment Control Manual and the statutes and rules related to oil and gas exploration and production may be obtained from the Secretary, which statement shall include contact information, including the address for a web page on the Secretary's web site, to enable the surface owner to obtain copies from the secretary.

**Notice is hereby provided to:**

☐ SURFACE OWNER(s)
Name:
Address:

Name:
Address:

Name:
Address:

☐ COAL OWNER OR LESSEE
Name:
Address:

☒ MINERAL OWNER(s)
Name: Lois W. Booth
Address: 106 Cottonwood Drive Corapolis PA 15108

*please attach additional forms if necessary

**Notice is hereby given:**
Pursuant to West Virginia Code § 22-6A-10(a), notice is hereby given that the undersigned well operator is planning entry to conduct a plat survey on the tract of land as follows:

| | | | |
|---|---|---|---|
| State: | West Virginia | Approx. Latitude & Longitude: | -80.786055 x 39.483171 |
| County: | Tyler | Public Road Access: | Big Run Rd |
| District: | McElroy | Watershed: | Big Run |
| Quadrangle: | Shirley 7.5' | Generally used farm name: | |

Copies of the state Erosion and Sediment Control Manual and the statutes and rules related to oil and gas exploration and production may be obtained from the Secretary, at the WV Department of Environmental Protection headquarters, located at 601 57th Street, SE, Charleston, WV 25304 (304-926-0450). Copies of such documents or additional information related to horizontal drilling may be obtained from the Secretary by visiting www.dep.wv.gov/oil-and-gas/pages/default.aspx.

**Notice is hereby given by:**

| | | | |
|---|---|---|---|
| Well Operator: | Jay-Bee Oil & Gas, Inc | Address: | 3570 Shields Hill Rd. |
| Telephone: | 304-628-3111 | | Cairo, WV 26337 |
| Email: | sdowell@jaybeeoil.com | Facsimile: | 304-628-3119 |

RECEIVED
Office of Oil and Gas
NOV 18 2015
WV Department of
Environmental Protection

**Oil and Gas Privacy Notice:**
The Office of Oil and Gas processes your personal information, such as name, address and telephone number, as part of our regulatory duties. Your personal information may be disclosed to other State agencies or third parties in the normal course of business or as needed to comply with statutory or regulatory requirements, including Freedom of Information Act requests. Our office will appropriately secure your personal information. If you have any questions about our use or your personal information, please contact DEP's Chief Privacy Officer at depprivacyofficer@wv.gov.

95-02329

WW-6A3
(1/12)

Operator Well No. RPT8-4

# STATE OF WEST VIRGINIA
# DEPARTMENT OF ENVIRONMENTAL PROTECTION, OFFICE OF OIL AND GAS
## NOTICE OF ENTRY FOR PLAT SURVEY

**Notice Time Requirement:** Notice shall be provided at least **SEVEN (7)** days but no more than **FORTY-FIVE (45)** days prior to entry

**Date of Notice:** 8-14-2015 **Date of Planned Entry:** 8-22-2015

**Delivery method pursuant to West Virginia Code § 22-6A-10a**

☐ PERSONAL SERVICE ☒ REGISTERED MAIL ☐ METHOD OF DELIVERY THAT REQUIRES A RECEIPT OR SIGNATURE CONFIRMATION

Pursuant to West Virginia Code § 22-6A-10(a), Prior to filing a permit application, the operator shall provide notice of planned entry on to the surface tract to conduct any plat surveys required pursuant to this article. Such notice shall be provided at least seven days but no more than forty-five days prior to such entry to: (1) The surface owner of such tract; (2) to any owner or lessee of coal seams beneath such tract that has filed a declaration pursuant to section thirty-six, article six, chapter twenty-two of this code; and (3) any owner of minerals underlying such tract in the county tax records. The notice shall include a statement that copies of the state Erosion and Sediment Control Manual and the statutes and rules related to oil and gas exploration and production may be obtained from the Secretary, which statement shall include contact information, including the address for a web page on the Secretary's web site, to enable the surface owner to obtain copies from the secretary.

**Notice is hereby provided to:**

☐ SURFACE OWNER(s)
Name:
Address:

Name:
Address:

Name:
Address:

☐ COAL OWNER OR LESSEE
Name:
Address:

☒ MINERAL OWNER(s)
Name: Kathy Blake
Address: 532 Broadway Street

*please attach additional forms if necessary

**Notice is hereby given:**
Pursuant to West Virginia Code § 22-6A-10(a), notice is hereby given that the undersigned well operator is planning entry to conduct a plat survey on the tract of land as follows:

| | | | |
|---|---|---|---|
| State: | West Virginia | Approx. Latitude & Longitude: | -80.786055 x 39.483171 |
| County: | Tyler | Public Road Access: | Big Run Rd |
| District: | McElroy | Watershed: | Big Run |
| Quadrangle: | Shirley 7.5' | Generally used farm name: | |

Copies of the state Erosion and Sediment Control Manual and the statutes and rules related to oil and gas exploration and production may be obtained from the Secretary, at the WV Department of Environmental Protection headquarters, located at 601 57th Street, SE, Charleston, WV 25304 (304-926-0450). Copies of such documents or additional information related to horizontal drilling may be obtained from the Secretary by visiting www.dep.wv.gov/oil-and-gas/pages/default.aspx.

**Notice is hereby given by:**

| | | | |
|---|---|---|---|
| Well Operator: | Jay-Bee Oil & Gas, Inc | Address: | 3570 Shields Hill Rd. |
| Telephone: | 304-628-3111 | | Cairo, WV 26337 |
| Email: | sdowell@jaybeeoil.com | Facsimile: | 304-628-3119 |

RECEIVED
Office of Oil and Gas
NOV 18 2015
WV Department of
Environmental Protection

**Oil and Gas Privacy Notice:**
The Office of Oil and Gas processes your personal information, such as name, address and telephone number, as part of our regulatory duties. Your personal information may be disclosed to other State agencies or third parties in the normal course of business or as needed to comply with statutory or regulatory requirements, including Freedom of Information Act requests. Our office will appropriately secure your personal information. If you have any questions about our use or your personal information, please contact DEP's Chief Privacy Officer at depprivacyofficer@wv.gov.

95-02329

WW-6A3
(1/12)

Operator Well No. RPT8-4

# STATE OF WEST VIRGINIA
# DEPARTMENT OF ENVIRONMENTAL PROTECTION, OFFICE OF OIL AND GAS
## NOTICE OF ENTRY FOR PLAT SURVEY

**Notice Time Requirement:** Notice shall be provided at least **SEVEN (7)** days but no more than **FORTY-FIVE (45)** days prior to entry

**Date of Notice:** 8-14-2015 **Date of Planned Entry:** 8-22-2015

**Delivery method pursuant to West Virginia Code § 22-6A-10a**

☐ PERSONAL SERVICE ☒ REGISTERED MAIL ☐ METHOD OF DELIVERY THAT REQUIRES A RECEIPT OR SIGNATURE CONFIRMATION

Pursuant to West Virginia Code § 22-6A-10(a), Prior to filing a permit application, the operator shall provide notice of planned entry on to the surface tract to conduct any plat surveys required pursuant to this article. Such notice shall be provided at least seven days but no more than forty-five days prior to such entry to: (1) The surface owner of such tract; (2) to any owner or lessee of coal seams beneath such tract that has filed a declaration pursuant to section thirty-six, article six, chapter twenty-two of this code; and (3) any owner of minerals underlying such tract in the county tax records. The notice shall include a statement that copies of the state Erosion and Sediment Control Manual and the statutes and rules related to oil and gas exploration and production may be obtained from the Secretary, which statement shall include contact information, including the address for a web page on the Secretary's web site, to enable the surface owner to obtain copies from the secretary.

**Notice is hereby provided to:**

☐ SURFACE OWNER(s)
Name:
Address:
Name:
Address:
Name:
Address:

☐ COAL OWNER OR LESSEE
Name:
Address:

☒ MINERAL OWNER(s)
Name: Ralph Flanick
Address: 2606 19th St., Apt. B Beaver Falls PA 15010

*please attach additional forms if necessary

**Notice is hereby given:**
Pursuant to West Virginia Code § 22-6A-10(a), notice is hereby given that the undersigned well operator is planning entry to conduct a plat survey on the tract of land as follows:

State: West Virginia
County: Tyler
District: McElroy
Quadrangle: Shirley 7.5'
Approx. Latitude & Longitude: -80.786055 x 39.483171
Public Road Access: Big Run Rd
Watershed: Big Run
Generally used farm name:

Copies of the state Erosion and Sediment Control Manual and the statutes and rules related to oil and gas exploration and production may be obtained from the Secretary, at the WV Department of Environmental Protection headquarters, located at 601 57th Street, SE, Charleston, WV 25304 (304-926-0450). Copies of such documents or additional information related to horizontal drilling may be obtained from the Secretary by visiting www.dep.wv.gov/oil-and-gas/pages/default.aspx.

**Notice is hereby given by:**

Well Operator: Jay-Bee Oil & Gas, Inc
Telephone: 304-628-3111
Email: sdowell@jaybeeoil.com
Address: 3570 Shields Hill Rd.
Cairo, WV 26337
Facsimile: 304-628-3119

RECEIVED
Office of Oil and Gas
AUG 18 2015
WV Department of
Environmental Protection

**Oil and Gas Privacy Notice:**
The Office of Oil and Gas processes your personal information, such as name, address and telephone number, as part of our regulatory duties. Your personal information may be disclosed to other State agencies or third parties in the normal course of business or as needed to comply with statutory or regulatory requirements, including Freedom of Information Act requests. Our office will appropriately secure your personal information. If you have any questions about our use or your personal information, please contact DEP's Chief Privacy Officer at depprivacyofficer@wv.gov.

95-02329

WW-6A3
(1/12)

Operator Well No. RPT8-4

# STATE OF WEST VIRGINIA
# DEPARTMENT OF ENVIRONMENTAL PROTECTION, OFFICE OF OIL AND GAS
## NOTICE OF ENTRY FOR PLAT SURVEY

**Notice Time Requirement:** Notice shall be provided at least **SEVEN (7)** days but no more than **FORTY-FIVE (45)** days prior to entry

**Date of Notice:** 8-14-2015 **Date of Planned Entry:** 8-22-2015

**Delivery method pursuant to West Virginia Code § 22-6A-10a**

☐ PERSONAL SERVICE ☒ REGISTERED MAIL ☐ METHOD OF DELIVERY THAT REQUIRES A RECEIPT OR SIGNATURE CONFIRMATION

Pursuant to West Virginia Code § 22-6A-10(a), Prior to filing a permit application, the operator shall provide notice of planned entry on to the surface tract to conduct any plat surveys required pursuant to this article. Such notice shall be provided at least seven days but no more than forty-five days prior to such entry to: (1) The surface owner of such tract; (2) to any owner or lessee of coal seams beneath such tract that has filed a declaration pursuant to section thirty-six, article six, chapter twenty-two of this code; and (3) any owner of minerals underlying such tract in the county tax records. The notice shall include a statement that copies of the state Erosion and Sediment Control Manual and the statutes and rules related to oil and gas exploration and production may be obtained from the Secretary, which statement shall include contact information, including the address for a web page on the Secretary's web site, to enable the surface owner to obtain copies from the secretary.

**Notice is hereby provided to:**

☐ SURFACE OWNER(s)
Name:
Address:

Name:
Address:

Name:
Address:

☐ COAL OWNER OR LESSEE
Name:
Address:

☒ MINERAL OWNER(s)
Name: Sheldon A. Ferrell
Address: 632 Maple Ave., Apt. 1 New Martinsville WV 26155

*please attach additional forms if necessary

**Notice is hereby given:**
Pursuant to West Virginia Code § 22-6A-10(a), notice is hereby given that the undersigned well operator is planning entry to conduct a plat survey on the tract of land as follows:

State: West Virginia
County: Tyler
District: McElroy
Quadrangle: Shirley 7.5'
Approx. Latitude & Longitude: -80.786055 x 39.483171
Public Road Access: Big Run Rd
Watershed: Big Run
Generally used farm name:

Copies of the state Erosion and Sediment Control Manual and the statutes and rules related to oil and gas exploration and production may be obtained from the Secretary, at the WV Department of Environmental Protection headquarters, located at 601 57th Street, SE, Charleston, WV 25304 (304-926-0450). Copies of such documents or additional information related to horizontal drilling may be obtained from the Secretary by visiting www.dep.wv.gov/oil-and-gas/pages/default.aspx.

**Notice is hereby given by:**

Well Operator: Jay-Bee Oil & Gas, Inc
Telephone: 304-628-3111
Email: sdowell@jaybeeoil.com
Address: 3570 Shields Hill Rd.
Cairo, WV 26337
Facsimile: 304-628-3119

RECEIVED
Office of Oil and Gas
AUG 17 2015
WV Department of
Environmental Protection

**Oil and Gas Privacy Notice:**
The Office of Oil and Gas processes your personal information, such as name, address and telephone number, as part of our regulatory duties. Your personal information may be disclosed to other State agencies or third parties in the normal course of business or as needed to comply with statutory or regulatory requirements, including Freedom of Information Act requests. Our office will appropriately secure your personal information. If you have any questions about our use or your personal information, please contact DEP's Chief Privacy Officer at depprivacyofficer@wv.gov.

95-02329

WW-6A3
(1/12)

Operator Well No. RPT8-4

# STATE OF WEST VIRGINIA
# DEPARTMENT OF ENVIRONMENTAL PROTECTION, OFFICE OF OIL AND GAS
## NOTICE OF ENTRY FOR PLAT SURVEY

**Notice Time Requirement:** Notice shall be provided at least **SEVEN (7)** days but no more than **FORTY-FIVE (45)** days prior to entry

**Date of Notice:** 8-14-2015 **Date of Planned Entry:** 8-22-2015

**Delivery method pursuant to West Virginia Code § 22-6A-10a**

☐ PERSONAL SERVICE ☒ REGISTERED MAIL ☐ METHOD OF DELIVERY THAT REQUIRES A RECEIPT OR SIGNATURE CONFIRMATION

Pursuant to West Virginia Code § 22-6A-10(a), Prior to filing a permit application, the operator shall provide notice of planned entry on to the surface tract to conduct any plat surveys required pursuant to this article. Such notice shall be provided at least seven days but no more than forty-five days prior to such entry to: (1) The surface owner of such tract; (2) to any owner or lessee of coal seams beneath such tract that has filed a declaration pursuant to section thirty-six, article six, chapter twenty-two of this code; and (3) any owner of minerals underlying such tract in the county tax records. The notice shall include a statement that copies of the state Erosion and Sediment Control Manual and the statutes and rules related to oil and gas exploration and production may be obtained from the Secretary, which statement shall include contact information, including the address for a web page on the Secretary's web site, to enable the surface owner to obtain copies from the secretary.

**Notice is hereby provided to:**

☐ SURFACE OWNER(s)
Name:
Address:
Name:
Address:
Name:
Address:

☐ COAL OWNER OR LESSEE
Name:
Address:

☒ MINERAL OWNER(s)
Name: Patricia Carol Fonner
Address: 520 Ashwood Dr. Newport News VA 23602-4250

*please attach additional forms if necessary

**Notice is hereby given:**
Pursuant to West Virginia Code § 22-6A-10(a), notice is hereby given that the undersigned well operator is planning entry to conduct a plat survey on the tract of land as follows:

| | | | |
|---|---|---|---|
| State: | West Virginia | Approx. Latitude & Longitude: | -80.786055 x 39.483171 |
| County: | Tyler | Public Road Access: | Big Run Rd |
| District: | McElroy | Watershed: | Big Run |
| Quadrangle: | Shirley 7.5' | Generally used farm name: | |

Copies of the state Erosion and Sediment Control Manual and the statutes and rules related to oil and gas exploration and production may be obtained from the Secretary, at the WV Department of Environmental Protection headquarters, located at 601 57th Street, SE, Charleston, WV 25304 (304-926-0450). Copies of such documents or additional information related to horizontal drilling may be obtained from the Secretary by visiting www.dep.wv.gov/oil-and-gas/pages/default.aspx.

**Notice is hereby given by:**

| | | | |
|---|---|---|---|
| Well Operator: | Jay-Bee Oil & Gas, Inc | Address: | 3570 Shields Hill Rd. |
| Telephone: | 304-628-3111 | | Cairo, WV 26337 |
| Email: | sdowell@jaybeeoil.com | Facsimile: | 304-628-3119 |

**Oil and Gas Privacy Notice:**
The Office of Oil and Gas processes your personal information, such as name, address and telephone number, as part of our regulatory duties. Your personal information may be disclosed to other State agencies or third parties in the normal course of business or as needed to comply with statutory or regulatory requirements, including Freedom of Information Act requests. Our office will appropriately secure your personal information. If you have any questions about our use or your personal information, please contact DEP's Chief Privacy Officer at depprivacyofficer@wv.gov.

RECEIVED
Office of Oil and Gas
NOV 18 2015
WV Department of
Environmental Protection

95-02329

WW-6A3
(1/12)

Operator Well No. RPT8-4

# STATE OF WEST VIRGINIA
# DEPARTMENT OF ENVIRONMENTAL PROTECTION, OFFICE OF OIL AND GAS
## NOTICE OF ENTRY FOR PLAT SURVEY

**Notice Time Requirement:** Notice shall be provided at least **SEVEN (7)** days but no more than **FORTY-FIVE (45)** days prior to entry

**Date of Notice:** 8-14-2015 **Date of Planned Entry:** 8-22-2015

**Delivery method pursuant to West Virginia Code § 22-6A-10a**

☐ PERSONAL SERVICE ☒ REGISTERED MAIL ☐ METHOD OF DELIVERY THAT REQUIRES A RECEIPT OR SIGNATURE CONFIRMATION

Pursuant to West Virginia Code § 22-6A-10(a), Prior to filing a permit application, the operator shall provide notice of planned entry on to the surface tract to conduct any plat surveys required pursuant to this article. Such notice shall be provided at least seven days but no more than forty-five days prior to such entry to: (1) The surface owner of such tract; (2) to any owner or lessee of coal seams beneath such tract that has filed a declaration pursuant to section thirty-six, article six, chapter twenty-two of this code; and (3) any owner of minerals underlying such tract in the county tax records. The notice shall include a statement that copies of the state Erosion and Sediment Control Manual and the statutes and rules related to oil and gas exploration and production may be obtained from the Secretary, which statement shall include contact information, including the address for a web page on the Secretary's web site, to enable the surface owner to obtain copies from the secretary.

**Notice is hereby provided to:**

☐ SURFACE OWNER(s)
Name:
Address:
Name:
Address:
Name:
Address:

☐ COAL OWNER OR LESSEE
Name:
Address:

☒ MINERAL OWNER(s)
Name: Paula S. Ferrell
Address: Rt 1 Box 185 Middlebourne WV 26149

*please attach additional forms if necessary

**Notice is hereby given:**
Pursuant to West Virginia Code § 22-6A-10(a), notice is hereby given that the undersigned well operator is planning entry to conduct a plat survey on the tract of land as follows:

State: West Virginia
County: Tyler
District: McElroy
Quadrangle: Shirley 7.5'
Approx. Latitude & Longitude: -80.786055 x 39.483171
Public Road Access: Big Run Rd
Watershed: Big Run
Generally used farm name:

Copies of the state Erosion and Sediment Control Manual and the statutes and rules related to oil and gas exploration and production may be obtained from the Secretary, at the WV Department of Environmental Protection headquarters, located at 601 57th Street, SE, Charleston, WV 25304 (304-926-0450). Copies of such documents or additional information related to horizontal drilling may be obtained from the Secretary by visiting www.dep.wv.gov/oil-and-gas/pages/default.aspx.

**Notice is hereby given by:**

Well Operator: Jay-Bee Oil & Gas, Inc
Telephone: 304-628-3111
Email: sdowell@jaybeeoil.com
Address: 3570 Shields Hill Rd.
Cairo, WV 26337
Facsimile: 304-628-3119

**Oil and Gas Privacy Notice:**
The Office of Oil and Gas processes your personal information, such as name, address and telephone number, as part of our regulatory duties. Your personal information may be disclosed to other State agencies or third parties in the normal course of business or as needed to comply with statutory or regulatory requirements, including Freedom of Information Act requests. Our office will appropriately secure your personal information. If you have any questions about our use or your personal information, please contact DEP's Chief Privacy Officer at depprivacyofficer@wv.gov.

RECEIVED
Office of Oil & Gas
NOV 18 2015
WV Department of
Environmental Protection

95-02329

WW-6A3
(1/12)

Operator Well No. RPT8-4

# STATE OF WEST VIRGINIA
# DEPARTMENT OF ENVIRONMENTAL PROTECTION, OFFICE OF OIL AND GAS
## NOTICE OF ENTRY FOR PLAT SURVEY

**Notice Time Requirement:** Notice shall be provided at least **SEVEN (7)** days but no more than **FORTY-FIVE (45)** days prior to entry

**Date of Notice:** 8-14-2015 **Date of Planned Entry:** 8-22-2015

**Delivery method pursuant to West Virginia Code § 22-6A-10a**

☐ PERSONAL SERVICE ☒ REGISTERED MAIL ☐ METHOD OF DELIVERY THAT REQUIRES A RECEIPT OR SIGNATURE CONFIRMATION

Pursuant to West Virginia Code § 22-6A-10(a), Prior to filing a permit application, the operator shall provide notice of planned entry on to the surface tract to conduct any plat surveys required pursuant to this article. Such notice shall be provided at least seven days but no more than forty-five days prior to such entry to: (1) The surface owner of such tract; (2) to any owner or lessee of coal seams beneath such tract that has filed a declaration pursuant to section thirty-six, article six, chapter twenty-two of this code; and (3) any owner of minerals underlying such tract in the county tax records. The notice shall include a statement that copies of the state Erosion and Sediment Control Manual and the statutes and rules related to oil and gas exploration and production may be obtained from the Secretary, which statement shall include contact information, including the address for a web page on the Secretary's web site, to enable the surface owner to obtain copies from the secretary.

**Notice is hereby provided to:**

☐ SURFACE OWNER(s)
Name:
Address:
Name:
Address:
Name:
Address:

☐ COAL OWNER OR LESSEE
Name:
Address:

☒ MINERAL OWNER(s)
Name: Norma Louise Franks
Address: 4 W. Askren St. Uniontown PA 15401-2916

*please attach additional forms if necessary

**Notice is hereby given:**
Pursuant to West Virginia Code § 22-6A-10(a), notice is hereby given that the undersigned well operator is planning entry to conduct a plat survey on the tract of land as follows:

| | | | |
|---|---|---|---|
| State: | West Virginia | Approx. Latitude & Longitude: | -80.786055 x 39.483171 |
| County: | Tyler | Public Road Access: | Big Run Rd |
| District: | McElroy | Watershed: | Big Run |
| Quadrangle: | Shirley 7.5' | Generally used farm name: | |

Copies of the state Erosion and Sediment Control Manual and the statutes and rules related to oil and gas exploration and production may be obtained from the Secretary, at the WV Department of Environmental Protection headquarters, located at 601 57th Street, SE, Charleston, WV 25304 (304-926-0450). Copies of such documents or additional information related to horizontal drilling may be obtained from the Secretary by visiting www.dep.wv.gov/oil-and-gas/pages/default.aspx.

**Notice is hereby given by:**

| | | | |
|---|---|---|---|
| Well Operator: | Jay-Bee Oil & Gas, Inc | Address: | 3570 Shields Hill Rd. |
| Telephone: | 304-628-3111 | | Cairo, WV 26337 |
| Email: | sdowell@jaybeeoil.com | Facsimile: | 304-628-3119 |

**Oil and Gas Privacy Notice:**
The Office of Oil and Gas processes your personal information, such as name, address and telephone number, as part of our regulatory duties. Your personal information may be disclosed to other State agencies or third parties in the normal course of business or as needed to comply with statutory or regulatory requirements, including Freedom of Information Act requests. Our office will appropriately secure your personal information. If you have any questions about our use or your personal information, please contact DEP's Chief Privacy Officer at depprivacyofficer@wv.gov.

RECEIVED
Office of Oil and Gas
NOV 16 2015
WV Department of
Environmental Protection

95-02329

WW-6A3
(1/12)

Operator Well No. RPT8-4

# STATE OF WEST VIRGINIA
# DEPARTMENT OF ENVIRONMENTAL PROTECTION, OFFICE OF OIL AND GAS
## NOTICE OF ENTRY FOR PLAT SURVEY

**Notice Time Requirement:** Notice shall be provided at least **SEVEN (7)** days but no more than **FORTY-FIVE (45)** days prior to entry

**Date of Notice:** 8-14-2015 **Date of Planned Entry:** 8-22-2015

**Delivery method pursuant to West Virginia Code § 22-6A-10a**

☐ PERSONAL SERVICE ☒ REGISTERED MAIL ☐ METHOD OF DELIVERY THAT REQUIRES A RECEIPT OR SIGNATURE CONFIRMATION

Pursuant to West Virginia Code § 22-6A-10(a), Prior to filing a permit application, the operator shall provide notice of planned entry on to the surface tract to conduct any plat surveys required pursuant to this article. Such notice shall be provided at least seven days but no more than forty-five days prior to such entry to: (1) The surface owner of such tract; (2) to any owner or lessee of coal seams beneath such tract that has filed a declaration pursuant to section thirty-six, article six, chapter twenty-two of this code; and (3) any owner of minerals underlying such tract in the county tax records. The notice shall include a statement that copies of the state Erosion and Sediment Control Manual and the statutes and rules related to oil and gas exploration and production may be obtained from the Secretary, which statement shall include contact information, including the address for a web page on the Secretary's web site, to enable the surface owner to obtain copies from the secretary.

**Notice is hereby provided to:**

☐ SURFACE OWNER(s)
Name: _____
Address: _____

Name: _____
Address: _____

Name: _____
Address: _____

☐ COAL OWNER OR LESSEE
Name: _____
Address: _____

☒ MINERAL OWNER(s)
Name: Loranna Ferrell
Address: Rt. 1 Box 93A Middlebourne WV 26149

*please attach additional forms if necessary

**Notice is hereby given:**
Pursuant to West Virginia Code § 22-6A-10(a), notice is hereby given that the undersigned well operator is planning entry to conduct a plat survey on the tract of land as follows:

| | | | |
|---|---|---|---|
| State: | West Virginia | Approx. Latitude & Longitude: | -80.786055 x 39.483171 |
| County: | Tyler | Public Road Access: | Big Run Rd |
| District: | McElroy | Watershed: | Big Run |
| Quadrangle: | Shirley 7.5' | Generally used farm name: | |

Copies of the state Erosion and Sediment Control Manual and the statutes and rules related to oil and gas exploration and production may be obtained from the Secretary, at the WV Department of Environmental Protection headquarters, located at 601 57th Street, SE, Charleston, WV 25304 (304-926-0450). Copies of such documents or additional information related to horizontal drilling may be obtained from the Secretary by visiting www.dep.wv.gov/oil-and-gas/pages/default.aspx.

**Notice is hereby given by:**

| | | | |
|---|---|---|---|
| Well Operator: | Jay-Bee Oil & Gas, Inc | Address: | 3570 Shields Hill Rd. |
| Telephone: | 304-628-3111 | | Cairo, WV 26337 |
| Email: | sdowell@jaybeeoil.com | Facsimile: | 304-628-3119 |

**Oil and Gas Privacy Notice:**
The Office of Oil and Gas processes your personal information, such as name, address and telephone number, as part of our regulatory duties. Your personal information may be disclosed to other State agencies or third parties in the normal course of business or as needed to comply with statutory or regulatory requirements, including Freedom of Information Act requests. Our office will appropriately secure your personal information. If you have any questions about our use or your personal information, please contact DEP's Chief Privacy Officer at depprivacyofficer@wv.gov.

RECEIVED
Office of Oil and Gas
WV Department of
Environmental Protection

95-02329

WW-6A3
(1/12)

Operator Well No. RPT8-4

# STATE OF WEST VIRGINIA
# DEPARTMENT OF ENVIRONMENTAL PROTECTION, OFFICE OF OIL AND GAS
## NOTICE OF ENTRY FOR PLAT SURVEY

**Notice Time Requirement:** Notice shall be provided at least **SEVEN (7)** days but no more than **FORTY-FIVE (45)** days prior to entry

**Date of Notice:** 8-14-2015 **Date of Planned Entry:** 8-22-2015

**Delivery method pursuant to West Virginia Code § 22-6A-10a**

☐ PERSONAL SERVICE ☒ REGISTERED MAIL ☐ METHOD OF DELIVERY THAT REQUIRES A RECEIPT OR SIGNATURE CONFIRMATION

Pursuant to West Virginia Code § 22-6A-10(a), Prior to filing a permit application, the operator shall provide notice of planned entry on to the surface tract to conduct any plat surveys required pursuant to this article. Such notice shall be provided at least seven days but no more than forty-five days prior to such entry to: (1) The surface owner of such tract; (2) to any owner or lessee of coal seams beneath such tract that has filed a declaration pursuant to section thirty-six, article six, chapter twenty-two of this code; and (3) any owner of minerals underlying such tract in the county tax records. The notice shall include a statement that copies of the state Erosion and Sediment Control Manual and the statutes and rules related to oil and gas exploration and production may be obtained from the Secretary, which statement shall include contact information, including the address for a web page on the Secretary's web site, to enable the surface owner to obtain copies from the secretary.

**Notice is hereby provided to:**

☐ SURFACE OWNER(s)
Name:
Address:

Name:
Address:

Name:
Address:

☐ COAL OWNER OR LESSEE
Name:
Address:

☒ MINERAL OWNER(s)
Name: John Edward Henderson
Address: C/O Betty Nicoles
5890 Cemetary Hill Rd. Friendship NY 14739

*please attach additional forms if necessary

**Notice is hereby given:**
Pursuant to West Virginia Code § 22-6A-10(a), notice is hereby given that the undersigned well operator is planning entry to conduct a plat survey on the tract of land as follows:

| | | | |
|---|---|---|---|
| State: | West Virginia | Approx. Latitude & Longitude: | -80.786055 x 39.483171 |
| County: | Tyler | Public Road Access: | Big Run Rd |
| District: | McElroy | Watershed: | Big Run |
| Quadrangle: | Shirley 7.5' | Generally used farm name: | |

Copies of the state Erosion and Sediment Control Manual and the statutes and rules related to oil and gas exploration and production may be obtained from the Secretary, at the WV Department of Environmental Protection headquarters, located at 601 57th Street, SE, Charleston, WV 25304 (304-926-0450). Copies of such documents or additional information related to horizontal drilling may be obtained from the Secretary by visiting www.dep.wv.gov/oil-and-gas/pages/default.aspx.

**Notice is hereby given by:**

| | | | |
|---|---|---|---|
| Well Operator: | Jay-Bee Oil & Gas, Inc | Address: | 3570 Shields Hill Rd. |
| Telephone: | 304-628-3111 | | Cairo, WV 26337 |
| Email: | sdowell@jaybeeoil.com | Facsimile: | 304-628-3119 |

**Oil and Gas Privacy Notice:**
The Office of Oil and Gas processes your personal information, such as name, address and telephone number, as part of our regulatory duties. Your personal information may be disclosed to other State agencies or third parties in the normal course of business or as needed to comply with statutory or regulatory requirements, including Freedom of Information Act requests. Our office will appropriately secure your personal information. If you have any questions about our use or your personal information, please contact DEP's Chief Privacy Officer at depprivacyofficer@wv.gov.

RECEIVED
Office of Oil and Gas
NOV 16 2015
WV Department of
Environmental Protection

95-02329

WW-6A3
(1/12)

Operator Well No. RPT8-4

# STATE OF WEST VIRGINIA
# DEPARTMENT OF ENVIRONMENTAL PROTECTION, OFFICE OF OIL AND GAS
## NOTICE OF ENTRY FOR PLAT SURVEY

**Notice Time Requirement:** Notice shall be provided at least **SEVEN (7)** days but no more than **FORTY-FIVE (45)** days prior to entry

**Date of Notice:** 8-14-2015 **Date of Planned Entry:** 8-22-2015

**Delivery method pursuant to West Virginia Code § 22-6A-10a**

☐ PERSONAL SERVICE ☒ REGISTERED MAIL ☐ METHOD OF DELIVERY THAT REQUIRES A RECEIPT OR SIGNATURE CONFIRMATION

Pursuant to West Virginia Code § 22-6A-10(a), Prior to filing a permit application, the operator shall provide notice of planned entry on to the surface tract to conduct any plat surveys required pursuant to this article. Such notice shall be provided at least seven days but no more than forty-five days prior to such entry to: (1) The surface owner of such tract; (2) to any owner or lessee of coal seams beneath such tract that has filed a declaration pursuant to section thirty-six, article six, chapter twenty-two of this code; and (3) any owner of minerals underlying such tract in the county tax records. The notice shall include a statement that copies of the state Erosion and Sediment Control Manual and the statutes and rules related to oil and gas exploration and production may be obtained from the Secretary, which statement shall include contact information, including the address for a web page on the Secretary's web site, to enable the surface owner to obtain copies from the secretary.

**Notice is hereby provided to:**

☐ SURFACE OWNER(s)
Name:
Address:
Name:
Address:
Name:
Address:

☐ COAL OWNER OR LESSEE
Name:
Address:

☒ MINERAL OWNER(s)
Name: Lois Gamble
Address: 804 Kathleen Street Kouts IN 46347

*please attach additional forms if necessary

**Notice is hereby given:**
Pursuant to West Virginia Code § 22-6A-10(a), notice is hereby given that the undersigned well operator is planning entry to conduct a plat survey on the tract of land as follows:

| | | | |
|---|---|---|---|
| State: | West Virginia | Approx. Latitude & Longitude: | -80.786055 x 39.483171 |
| County: | Tyler | Public Road Access: | Big Run Rd |
| District: | McElroy | Watershed: | Big Run |
| Quadrangle: | Shirley 7.5' | Generally used farm name: | |

Copies of the state Erosion and Sediment Control Manual and the statutes and rules related to oil and gas exploration and production may be obtained from the Secretary, at the WV Department of Environmental Protection headquarters, located at 601 57th Street, SE, Charleston, WV 25304 (304-926-0450). Copies of such documents or additional information related to horizontal drilling may be obtained from the Secretary by visiting www.dep.wv.gov/oil-and-gas/pages/default.aspx.

**Notice is hereby given by:**

| | | | |
|---|---|---|---|
| Well Operator: | Jay-Bee Oil & Gas, Inc | Address: | 3570 Shields Hill Rd. |
| Telephone: | 304-628-3111 | | Cairo, WV 26337 |
| Email: | sdowell@jaybeeoil.com | Facsimile: | 304-628-3119 |

**Oil and Gas Privacy Notice:**
The Office of Oil and Gas processes your personal information, such as name, address and telephone number, as part of our regulatory duties. Your personal information may be disclosed to other State agencies or third parties in the normal course of business or as needed to comply with statutory or regulatory requirements, including Freedom of Information Act requests. Our office will appropriately secure your personal information. If you have any questions about our use or your personal information, please contact DEP's Chief Privacy Officer at depprivacyofficer@wv.gov.

RECEIVED
Office of Oil and Gas
NOV 1 8 2015
WV Department of
Environmental Protection

WW-6A3
(1/12)

Operator Well No. RPT8-4 95-02329

# STATE OF WEST VIRGINIA
# DEPARTMENT OF ENVIRONMENTAL PROTECTION, OFFICE OF OIL AND GAS
## NOTICE OF ENTRY FOR PLAT SURVEY

**Notice Time Requirement:** Notice shall be provided at least **SEVEN (7)** days but no more than **FORTY-FIVE (45)** days prior to entry

**Date of Notice:** 8-14-2015 **Date of Planned Entry:** 8-22-2015

**Delivery method pursuant to West Virginia Code § 22-6A-10a**

☐ PERSONAL SERVICE ☒ REGISTERED MAIL ☐ METHOD OF DELIVERY THAT REQUIRES A RECEIPT OR SIGNATURE CONFIRMATION

Pursuant to West Virginia Code § 22-6A-10(a), Prior to filing a permit application, the operator shall provide notice of planned entry on to the surface tract to conduct any plat surveys required pursuant to this article. Such notice shall be provided at least seven days but no more than forty-five days prior to such entry to: (1) The surface owner of such tract; (2) to any owner or lessee of coal seams beneath such tract that has filed a declaration pursuant to section thirty-six, article six, chapter twenty-two of this code; and (3) any owner of minerals underlying such tract in the county tax records. The notice shall include a statement that copies of the state Erosion and Sediment Control Manual and the statutes and rules related to oil and gas exploration and production may be obtained from the Secretary, which statement shall include contact information, including the address for a web page on the Secretary's web site, to enable the surface owner to obtain copies from the secretary.

**Notice is hereby provided to:**

☐ SURFACE OWNER(s)
Name: _____
Address: _____
Name: _____
Address: _____
Name: _____
Address: _____

☐ COAL OWNER OR LESSEE
Name: _____
Address: _____

☒ MINERAL OWNER(s)
Name: Joseph E. Henderson
Address: 237 Henderson Lane Benwood WV 26031-1408

*please attach additional forms if necessary

**Notice is hereby given:**
Pursuant to West Virginia Code § 22-6A-10(a), notice is hereby given that the undersigned well operator is planning entry to conduct a plat survey on the tract of land as follows:

| | | | |
|---|---|---|---|
| State: | West Virginia | Approx. Latitude & Longitude: | -80.786055 x 39.483171 |
| County: | Tyler | Public Road Access: | Big Run Rd |
| District: | McElroy | Watershed: | Big Run |
| Quadrangle: | Shirley 7.5' | Generally used farm name: | |

Copies of the state Erosion and Sediment Control Manual and the statutes and rules related to oil and gas exploration and production may be obtained from the Secretary, at the WV Department of Environmental Protection headquarters, located at 601 57th Street, SE, Charleston, WV 25304 (304-926-0450). Copies of such documents or additional information related to horizontal drilling may be obtained from the Secretary by visiting www.dep.wv.gov/oil-and-gas/pages/default.aspx.

**Notice is hereby given by:**

| | | | |
|---|---|---|---|
| Well Operator: | Jay-Bee Oil & Gas, Inc | Address: | 3570 Shields Hill Rd. Cairo, WV 26337 |
| Telephone: | 304-628-3111 | | |
| Email: | sdowell@jaybeeoil.com | Facsimile: | 304-628-3119 |

**Oil and Gas Privacy Notice:**
The Office of Oil and Gas processes your personal information, such as name, address and telephone number, as part of our regulatory duties. Your personal information may be disclosed to other State agencies or third parties in the normal course of business or as needed to comply with statutory or regulatory requirements, including Freedom of Information Act requests. Our office will appropriately secure your personal information. If you have any questions about our use or your personal information, please contact DEP's Chief Privacy Officer at depprivacyofficer@wv.gov.

RECEIVED
Office of Oil and Gas
NOV 18 2015
WV Department of
Environmental Protection

95-02329

WW-6A3
(1/12)

Operator Well No. RPT8-4

# STATE OF WEST VIRGINIA
# DEPARTMENT OF ENVIRONMENTAL PROTECTION, OFFICE OF OIL AND GAS
## NOTICE OF ENTRY FOR PLAT SURVEY

**Notice Time Requirement:** Notice shall be provided at least **SEVEN (7)** days but no more than **FORTY-FIVE (45)** days prior to entry

**Date of Notice:** 8-14-2015 **Date of Planned Entry:** 8-22-2015

**Delivery method pursuant to West Virginia Code § 22-6A-10a**

☐ PERSONAL SERVICE ☒ REGISTERED MAIL ☐ METHOD OF DELIVERY THAT REQUIRES A RECEIPT OR SIGNATURE CONFIRMATION

Pursuant to West Virginia Code § 22-6A-10(a), Prior to filing a permit application, the operator shall provide notice of planned entry on to the surface tract to conduct any plat surveys required pursuant to this article. Such notice shall be provided at least seven days but no more than forty-five days prior to such entry to: (1) The surface owner of such tract; (2) to any owner or lessee of coal seams beneath such tract that has filed a declaration pursuant to section thirty-six, article six, chapter twenty-two of this code; and (3) any owner of minerals underlying such tract in the county tax records. The notice shall include a statement that copies of the state Erosion and Sediment Control Manual and the statutes and rules related to oil and gas exploration and production may be obtained from the Secretary, which statement shall include contact information, including the address for a web page on the Secretary's web site, to enable the surface owner to obtain copies from the secretary.

**Notice is hereby provided to:**

☐ SURFACE OWNER(s)
Name:
Address:

Name:
Address:

Name:
Address:

☐ COAL OWNER OR LESSEE
Name:
Address:

☒ MINERAL OWNER(s)
Name: Linda Gordon
Address: 4862 Grand Blvd Newton Falls OH 44444

*please attach additional forms if necessary

**Notice is hereby given:**
Pursuant to West Virginia Code § 22-6A-10(a), notice is hereby given that the undersigned well operator is planning entry to conduct a plat survey on the tract of land as follows:

| | | | |
|---|---|---|---|
| State: | West Virginia | Approx. Latitude & Longitude: | -80.786055 x 39.483171 |
| County: | Tyler | Public Road Access: | Big Run Rd |
| District: | McElroy | Watershed: | Big Run |
| Quadrangle: | Shirley 7.5' | Generally used farm name: | |

Copies of the state Erosion and Sediment Control Manual and the statutes and rules related to oil and gas exploration and production may be obtained from the Secretary, at the WV Department of Environmental Protection headquarters, located at 601 57th Street, SE, Charleston, WV 25304 (304-926-0450). Copies of such documents or additional information related to horizontal drilling may be obtained from the Secretary by visiting www.dep.wv.gov/oil-and-gas/pages/default.aspx.

**Notice is hereby given by:**

| | | | |
|---|---|---|---|
| Well Operator: | Jay-Bee Oil & Gas, Inc | Address: | 3570 Shields Hill Rd. |
| Telephone: | 304-628-3111 | | Cairo, WV 26337 |
| Email: | sdowell@jaybeeoil.com | Facsimile: | 304-628-3119 |

**Oil and Gas Privacy Notice:**
The Office of Oil and Gas processes your personal information, such as name, address and telephone number, as part of our regulatory duties. Your personal information may be disclosed to other State agencies or third parties in the normal course of business or as needed to comply with statutory or regulatory requirements, including Freedom of Information Act requests. Our office will appropriately secure your personal information. If you have any questions about our use or your personal information, please contact DEP's Chief Privacy Officer at depprivacyofficer@wv.gov.

RECEIVED
Office of Oil and Gas
NOV 1 8 2015
WV Department of
Environmental Protection

WW-6A3
(1/12)

Operator Well No. RPT8-4

# STATE OF WEST VIRGINIA
# DEPARTMENT OF ENVIRONMENTAL PROTECTION, OFFICE OF OIL AND GAS
## NOTICE OF ENTRY FOR PLAT SURVEY

**Notice Time Requirement:** Notice shall be provided at least **SEVEN (7)** days but no more than **FORTY-FIVE (45)** days prior to entry

**Date of Notice:** 8-14-2015 **Date of Planned Entry:** 8-22-2015

**Delivery method pursuant to West Virginia Code § 22-6A-10a**

☐ PERSONAL SERVICE ☒ REGISTERED MAIL ☐ METHOD OF DELIVERY THAT REQUIRES A RECEIPT OR SIGNATURE CONFIRMATION

Pursuant to West Virginia Code § 22-6A-10(a), Prior to filing a permit application, the operator shall provide notice of planned entry on to the surface tract to conduct any plat surveys required pursuant to this article. Such notice shall be provided at least seven days but no more than forty-five days prior to such entry to: (1) The surface owner of such tract; (2) to any owner or lessee of coal seams beneath such tract that has filed a declaration pursuant to section thirty-six, article six, chapter twenty-two of this code; and (3) any owner of minerals underlying such tract in the county tax records. The notice shall include a statement that copies of the state Erosion and Sediment Control Manual and the statutes and rules related to oil and gas exploration and production may be obtained from the Secretary, which statement shall include contact information, including the address for a web page on the Secretary's web site, to enable the surface owner to obtain copies from the secretary.

**Notice is hereby provided to:**

☐ SURFACE OWNER(s)
Name:
Address:

Name:
Address:

Name:
Address:

☐ COAL OWNER OR LESSEE
Name:
Address:

☒ MINERAL OWNER(s)
Name: Norma Jean Henderson
Address: 1917 Marshall St. S Benwood WV 26031-1227

*please attach additional forms if necessary

**Notice is hereby given:**
Pursuant to West Virginia Code § 22-6A-10(a), notice is hereby given that the undersigned well operator is planning entry to conduct a plat survey on the tract of land as follows:

| | | | |
|---|---|---|---|
| State: | West Virginia | Approx. Latitude & Longitude: | -80.786055 x 39.483171 |
| County: | Tyler | Public Road Access: | Big Run Rd |
| District: | McElroy | Watershed: | Big Run |
| Quadrangle: | Shirley 7.5' | Generally used farm name: | |

Copies of the state Erosion and Sediment Control Manual and the statutes and rules related to oil and gas exploration and production may be obtained from the Secretary, at the WV Department of Environmental Protection headquarters, located at 601 57th Street, SE, Charleston, WV 25304 (304-926-0450). Copies of such documents or additional information related to horizontal drilling may be obtained from the Secretary by visiting www.dep.wv.gov/oil-and-gas/pages/default.aspx.

**Notice is hereby given by:**

| | | | |
|---|---|---|---|
| Well Operator: | Jay-Bee Oil & Gas, Inc | Address: | 3570 Shields Hill Rd. |
| Telephone: | 304-628-3111 | | Cairo, WV 26337 |
| Email: | sdowell@jaybeeoil.com | Facsimile: | 304-628-3119 |

**Oil and Gas Privacy Notice:**
The Office of Oil and Gas processes your personal information, such as name, address and telephone number, as part of our regulatory duties. Your personal information may be disclosed to other State agencies or third parties in the normal course of business or as needed to comply with statutory or regulatory requirements, including Freedom of Information Act requests. Our office will appropriately secure your personal information. If you have any questions about our use or your personal information, please contact DEP's Chief Privacy Officer at depprivacyofficer@wv.gov.

RECEIVED
Office of Oil and Gas
JUL 7 8 2015
WV Department of
Environmental Protection

WW-6A3
(1/12)

Operator Well No. RPT8-4

# STATE OF WEST VIRGINIA
# DEPARTMENT OF ENVIRONMENTAL PROTECTION, OFFICE OF OIL AND GAS
## NOTICE OF ENTRY FOR PLAT SURVEY

**Notice Time Requirement:** Notice shall be provided at least **SEVEN (7)** days but no more than **FORTY-FIVE (45)** days prior to entry

**Date of Notice:** 8-14-2015 **Date of Planned Entry:** 8-22-2015

**Delivery method pursuant to West Virginia Code § 22-6A-10a**

☐ PERSONAL SERVICE ☒ REGISTERED MAIL ☐ METHOD OF DELIVERY THAT REQUIRES A RECEIPT OR SIGNATURE CONFIRMATION

Pursuant to West Virginia Code § 22-6A-10(a), Prior to filing a permit application, the operator shall provide notice of planned entry on to the surface tract to conduct any plat surveys required pursuant to this article. Such notice shall be provided at least seven days but no more than forty-five days prior to such entry to: (1) The surface owner of such tract; (2) to any owner or lessee of coal seams beneath such tract that has filed a declaration pursuant to section thirty-six, article six, chapter twenty-two of this code; and (3) any owner of minerals underlying such tract in the county tax records. The notice shall include a statement that copies of the state Erosion and Sediment Control Manual and the statutes and rules related to oil and gas exploration and production may be obtained from the Secretary, which statement shall include contact information, including the address for a web page on the Secretary's web site, to enable the surface owner to obtain copies from the secretary.

**Notice is hereby provided to:**

☐ SURFACE OWNER(s)
Name:
Address:
Name:
Address:
Name:
Address:

☐ COAL OWNER OR LESSEE
Name:
Address:

☒ MINERAL OWNER(s)
Name: Sheryl Hayes
Address: 571 E. 1400 South Kouts IN 46347

*please attach additional forms if necessary

**Notice is hereby given:**
Pursuant to West Virginia Code § 22-6A-10(a), notice is hereby given that the undersigned well operator is planning entry to conduct a plat survey on the tract of land as follows:

| | | | |
|---|---|---|---|
| State: | West Virginia | Approx. Latitude & Longitude: | -80.786055 x 39.483171 |
| County: | Tyler | Public Road Access: | Big Run Rd |
| District: | McElroy | Watershed: | Big Run |
| Quadrangle: | Shirley 7.5' | Generally used farm name: | |

Copies of the state Erosion and Sediment Control Manual and the statutes and rules related to oil and gas exploration and production may be obtained from the Secretary, at the WV Department of Environmental Protection headquarters, located at 601 57th Street, SE, Charleston, WV 25304 (304-926-0450). Copies of such documents or additional information related to horizontal drilling may be obtained from the Secretary by visiting www.dep.wv.gov/oil-and-gas/pages/default.aspx.

**Notice is hereby given by:**

| | | | |
|---|---|---|---|
| Well Operator: | Jay-Bee Oil & Gas, Inc | Address: | 3570 Shields Hill Rd. |
| Telephone: | 304-628-3111 | | Cairo, WV 26337 |
| Email: | sdowell@jaybeeoil.com | Facsimile: | 304-628-3119 |

**Oil and Gas Privacy Notice:**
The Office of Oil and Gas processes your personal information, such as name, address and telephone number, as part of our regulatory duties. Your personal information may be disclosed to other State agencies or third parties in the normal course of business or as needed to comply with statutory or regulatory requirements, including Freedom of Information Act requests. Our office will appropriately secure your personal information. If you have any questions about our use or your personal information, please contact DEP's Chief Privacy Officer at depprivacyofficer@wv.gov.

RECEIVED
Office of Oil and Gas
NOV 18 2015
WV Department of
Environmental Protection

WW-6A3
(1/12)

Operator Well No. RPT8-4

# STATE OF WEST VIRGINIA
# DEPARTMENT OF ENVIRONMENTAL PROTECTION, OFFICE OF OIL AND GAS
## NOTICE OF ENTRY FOR PLAT SURVEY

**Notice Time Requirement:** Notice shall be provided at least **SEVEN (7)** days but no more than **FORTY-FIVE (45)** days prior to entry

**Date of Notice:** 8-14-2015 **Date of Planned Entry:** 8-22-2015

**Delivery method pursuant to West Virginia Code § 22-6A-10a**

☐ PERSONAL SERVICE ☒ REGISTERED MAIL ☐ METHOD OF DELIVERY THAT REQUIRES A RECEIPT OR SIGNATURE CONFIRMATION

Pursuant to West Virginia Code § 22-6A-10(a), Prior to filing a permit application, the operator shall provide notice of planned entry on to the surface tract to conduct any plat surveys required pursuant to this article. Such notice shall be provided at least seven days but no more than forty-five days prior to such entry to: (1) The surface owner of such tract; (2) to any owner or lessee of coal seams beneath such tract that has filed a declaration pursuant to section thirty-six, article six, chapter twenty-two of this code; and (3) any owner of minerals underlying such tract in the county tax records. The notice shall include a statement that copies of the state Erosion and Sediment Control Manual and the statutes and rules related to oil and gas exploration and production may be obtained from the Secretary, which statement shall include contact information, including the address for a web page on the Secretary's web site, to enable the surface owner to obtain copies from the secretary.

**Notice is hereby provided to:**

☐ SURFACE OWNER(s)
Name:
Address:

Name:
Address:

Name:
Address:

☐ COAL OWNER OR LESSEE
Name:
Address:

☒ MINERAL OWNER(s)
Name: John D. Kocher
Address: HC 62 Box 50 Pine Grove WV 26149

*please attach additional forms if necessary

**Notice is hereby given:**
Pursuant to West Virginia Code § 22-6A-10(a), notice is hereby given that the undersigned well operator is planning entry to conduct a plat survey on the tract of land as follows:

| | | | |
|---|---|---|---|
| State: | West Virginia | Approx. Latitude & Longitude: | -80.786055 x 39.483171 |
| County: | Tyler | Public Road Access: | Big Run Rd |
| District: | McElroy | Watershed: | Big Run |
| Quadrangle: | Shirley 7.5' | Generally used farm name: | |

Copies of the state Erosion and Sediment Control Manual and the statutes and rules related to oil and gas exploration and production may be obtained from the Secretary, at the WV Department of Environmental Protection headquarters, located at 601 57th Street, SE, Charleston, WV 25304 (304-926-0450). Copies of such documents or additional information related to horizontal drilling may be obtained from the Secretary by visiting www.dep.wv.gov/oil-and-gas/pages/default.aspx.

Received
Office of Oil and Gas
NOV 18 2015
WV Department of
Environmental Protection

**Notice is hereby given by:**

| | | | |
|---|---|---|---|
| Well Operator: | Jay-Bee Oil & Gas, Inc | Address: | 3570 Shields Hill Rd. |
| Telephone: | 304-628-3111 | | Cairo, WV 26337 |
| Email: | sdowell@jaybeeoil.com | Facsimile: | 304-628-3119 |

**Oil and Gas Privacy Notice:**
The Office of Oil and Gas processes your personal information, such as name, address and telephone number, as part of our regulatory duties. Your personal information may be disclosed to other State agencies or third parties in the normal course of business or as needed to comply with statutory or regulatory requirements, including Freedom of Information Act requests. Our office will appropriately secure your personal information. If you have any questions about our use or your personal information, please contact DEP's Chief Privacy Officer at depprivacyofficer@wv.gov.

WW-6A3
(1/12)

Operator Well No. RPT8-4

# STATE OF WEST VIRGINIA
# DEPARTMENT OF ENVIRONMENTAL PROTECTION, OFFICE OF OIL AND GAS
## NOTICE OF ENTRY FOR PLAT SURVEY

**Notice Time Requirement:** Notice shall be provided at least **SEVEN (7)** days but no more than **FORTY-FIVE (45)** days prior to entry

**Date of Notice:** 8-14-2015 **Date of Planned Entry:** 8-22-2015

**Delivery method pursuant to West Virginia Code § 22-6A-10a**

☐ PERSONAL SERVICE ☒ REGISTERED MAIL ☐ METHOD OF DELIVERY THAT REQUIRES A RECEIPT OR SIGNATURE CONFIRMATION

Pursuant to West Virginia Code § 22-6A-10(a), Prior to filing a permit application, the operator shall provide notice of planned entry on to the surface tract to conduct any plat surveys required pursuant to this article. Such notice shall be provided at least seven days but no more than forty-five days prior to such entry to: (1) The surface owner of such tract; (2) to any owner or lessee of coal seams beneath such tract that has filed a declaration pursuant to section thirty-six, article six, chapter twenty-two of this code; and (3) any owner of minerals underlying such tract in the county tax records. The notice shall include a statement that copies of the state Erosion and Sediment Control Manual and the statutes and rules related to oil and gas exploration and production may be obtained from the Secretary, which statement shall include contact information, including the address for a web page on the Secretary's web site, to enable the surface owner to obtain copies from the secretary.

**Notice is hereby provided to:**

☐ SURFACE OWNER(s)
Name:
Address:

Name:
Address:

Name:
Address:

☐ COAL OWNER OR LESSEE
Name:
Address:

☒ MINERAL OWNER(s)
Name: Shirl Allen Henderson
Address: 35 Bridgeway Addition Middlebourne WV 26149-9794

*please attach additional forms if necessary

**Notice is hereby given:**
Pursuant to West Virginia Code § 22-6A-10(a), notice is hereby given that the undersigned well operator is planning entry to conduct a plat survey on the tract of land as follows:

| | | | |
|---|---|---|---|
| State: | West Virginia | Approx. Latitude & Longitude: | -80.786055 x 39.483171 |
| County: | Tyler | Public Road Access: | Big Run Rd |
| District: | McElroy | Watershed: | Big Run |
| Quadrangle: | Shirley 7.5' | Generally used farm name: | |

Copies of the state Erosion and Sediment Control Manual and the statutes and rules related to oil and gas exploration and production may be obtained from the Secretary, at the WV Department of Environmental Protection headquarters, located at 601 57th Street, SE, Charleston, WV 25304 (304-926-0450). Copies of such documents or additional information related to horizontal drilling may be obtained from the Secretary by visiting www.dep.wv.gov/oil-and-gas/pages/default.aspx.

**Notice is hereby given by:**

| | | | |
|---|---|---|---|
| Well Operator: | Jay-Bee Oil & Gas, Inc | Address: | 3570 Shields Hill Rd. |
| Telephone: | 304-628-3111 | | Cairo, WV 26337 |
| Email: | sdowell@jaybeeoil.com | Facsimile: | 304-628-3119 |

RECEIVED
Office of Oil and Gas
NOV 1 8 2015
WV Department of
Environmental Protection

**Oil and Gas Privacy Notice:**
The Office of Oil and Gas processes your personal information, such as name, address and telephone number, as part of our regulatory duties. Your personal information may be disclosed to other State agencies or third parties in the normal course of business or as needed to comply with statutory or regulatory requirements, including Freedom of Information Act requests. Our office will appropriately secure your personal information. If you have any questions about our use or your personal information, please contact DEP's Chief Privacy Officer at depprivacyofficer@wv.gov.

WW-6A3
(1/12)

Operator Well No. RPT8-4

# STATE OF WEST VIRGINIA
# DEPARTMENT OF ENVIRONMENTAL PROTECTION, OFFICE OF OIL AND GAS
## NOTICE OF ENTRY FOR PLAT SURVEY

**Notice Time Requirement:** Notice shall be provided at least **SEVEN (7)** days but no more than **FORTY-FIVE (45)** days prior to entry

**Date of Notice:** 8-14-2015 **Date of Planned Entry:** 8-22-2015

**Delivery method pursuant to West Virginia Code § 22-6A-10a**

☐ PERSONAL SERVICE ☒ REGISTERED MAIL ☐ METHOD OF DELIVERY THAT REQUIRES A RECEIPT OR SIGNATURE CONFIRMATION

Pursuant to West Virginia Code § 22-6A-10(a), Prior to filing a permit application, the operator shall provide notice of planned entry on to the surface tract to conduct any plat surveys required pursuant to this article. Such notice shall be provided at least seven days but no more than forty-five days prior to such entry to: (1) The surface owner of such tract; (2) to any owner or lessee of coal seams beneath such tract that has filed a declaration pursuant to section thirty-six, article six, chapter twenty-two of this code; and (3) any owner of minerals underlying such tract in the county tax records. The notice shall include a statement that copies of the state Erosion and Sediment Control Manual and the statutes and rules related to oil and gas exploration and production may be obtained from the Secretary, which statement shall include contact information, including the address for a web page on the Secretary's web site, to enable the surface owner to obtain copies from the secretary.

**Notice is hereby provided to:**

☐ SURFACE OWNER(s)
Name:
Address:

Name:
Address:

Name:
Address:

☐ COAL OWNER OR LESSEE
Name:
Address:

☒ MINERAL OWNER(s)
Name: Michael A. Kocher
Address: 330 Wood St. Sistersville WV 26175-1530

*please attach additional forms if necessary

**Notice is hereby given:**
Pursuant to West Virginia Code § 22-6A-10(a), notice is hereby given that the undersigned well operator is planning entry to conduct a plat survey on the tract of land as follows:

| | | | |
|---|---|---|---|
| State: | West Virginia | Approx. Latitude & Longitude: | -80.786055 x 39.483171 |
| County: | Tyler | Public Road Access: | Big Run Rd |
| District: | McElroy | Watershed: | Big Run |
| Quadrangle: | Shirley 7.5' | Generally used farm name: | |

Copies of the state Erosion and Sediment Control Manual and the statutes and rules related to oil and gas exploration and production may be obtained from the Secretary, at the WV Department of Environmental Protection headquarters, located at 601 57th Street, SE, Charleston, WV 25304 (304-926-0450). Copies of such documents or additional information related to horizontal drilling may be obtained from the Secretary by visiting www.dep.wv.gov/oil-and-gas/pages/default.aspx.

**Notice is hereby given by:**

| | | | |
|---|---|---|---|
| Well Operator: | Jay-Bee Oil & Gas, Inc | Address: | 3570 Shields Hill Rd. Cairo, WV 26337 |
| Telephone: | 304-628-3111 | | |
| Email: | sdowell@jaybeeoil.com | Facsimile: | 304-628-3119 |

RECEIVED
Office of Oil and Gas
NOV 18 2015
WV Department of Environmental Protection

**Oil and Gas Privacy Notice:**
The Office of Oil and Gas processes your personal information, such as name, address and telephone number, as part of our regulatory duties. Your personal information may be disclosed to other State agencies or third parties in the normal course of business or as needed to comply with statutory or regulatory requirements, including Freedom of Information Act requests. Our office will appropriately secure your personal information. If you have any questions about our use or your personal information, please contact DEP's Chief Privacy Officer at depprivacyofficer@wv.gov.

WW-6A3
(1/12)

Operator Well No. RPT8-4

# STATE OF WEST VIRGINIA
# DEPARTMENT OF ENVIRONMENTAL PROTECTION, OFFICE OF OIL AND GAS
## NOTICE OF ENTRY FOR PLAT SURVEY

**Notice Time Requirement:** Notice shall be provided at least **SEVEN (7)** days but no more than **FORTY-FIVE (45)** days prior to entry

**Date of Notice:** 8-14-2015 **Date of Planned Entry:** 8-22-2015

**Delivery method pursuant to West Virginia Code § 22-6A-10a**

☐ PERSONAL SERVICE ☒ REGISTERED MAIL ☐ METHOD OF DELIVERY THAT REQUIRES A RECEIPT OR SIGNATURE CONFIRMATION

Pursuant to West Virginia Code § 22-6A-10(a), Prior to filing a permit application, the operator shall provide notice of planned entry on to the surface tract to conduct any plat surveys required pursuant to this article. Such notice shall be provided at least seven days but no more than forty-five days prior to such entry to: (1) The surface owner of such tract; (2) to any owner or lessee of coal seams beneath such tract that has filed a declaration pursuant to section thirty-six, article six, chapter twenty-two of this code; and (3) any owner of minerals underlying such tract in the county tax records. The notice shall include a statement that copies of the state Erosion and Sediment Control Manual and the statutes and rules related to oil and gas exploration and production may be obtained from the Secretary, which statement shall include contact information, including the address for a web page on the Secretary's web site, to enable the surface owner to obtain copies from the secretary.

**Notice is hereby provided to:**

☐ SURFACE OWNER(s)
Name:
Address:
Name:
Address:
Name:
Address:

☐ COAL OWNER OR LESSEE
Name:
Address:

☒ MINERAL OWNER(s)
Name: Leslie Henderson
Address: P.O. Box 436 Middlebourne WV 26149

*please attach additional forms if necessary

**Notice is hereby given:**
Pursuant to West Virginia Code § 22-6A-10(a), notice is hereby given that the undersigned well operator is planning entry to conduct a plat survey on the tract of land as follows:

| | | | |
|---|---|---|---|
| State: | West Virginia | Approx. Latitude & Longitude: | -80.786055 x 39.483171 |
| County: | Tyler | Public Road Access: | Big Run Rd |
| District: | McElroy | Watershed: | Big Run |
| Quadrangle: | Shirley 7.5' | Generally used farm name: | |

Copies of the state Erosion and Sediment Control Manual and the statutes and rules related to oil and gas exploration and production may be obtained from the Secretary, at the WV Department of Environmental Protection headquarters, located at 601 57th Street, SE, Charleston, WV 25304 (304-926-0450). Copies of such documents or additional information related to horizontal drilling may be obtained from the Secretary by visiting www.dep.wv.gov/oil-and-gas/pages/default.aspx.

**Notice is hereby given by:**

| | | | |
|---|---|---|---|
| Well Operator: | Jay-Bee Oil & Gas, Inc | Address: | 3570 Shields Hill Rd. Cairo, WV 26337 |
| Telephone: | 304-628-3111 | | |
| Email: | sdowell@jaybeeoil.com | Facsimile: | 304-628-3119 |

RECEIVED
Office of Oil and Gas
NOV 18 2015
WV Department of
Environmental Protection

**Oil and Gas Privacy Notice:**
The Office of Oil and Gas processes your personal information, such as name, address and telephone number, as part of our regulatory duties. Your personal information may be disclosed to other State agencies or third parties in the normal course of business or as needed to comply with statutory or regulatory requirements, including Freedom of Information Act requests. Our office will appropriately secure your personal information. If you have any questions about our use or your personal information, please contact DEP's Chief Privacy Officer at depprivacyofficer@wv.gov.

WW-6A3
(1/12)

Operator Well No. RPT8-4

# STATE OF WEST VIRGINIA
# DEPARTMENT OF ENVIRONMENTAL PROTECTION, OFFICE OF OIL AND GAS
## NOTICE OF ENTRY FOR PLAT SURVEY

**Notice Time Requirement:** Notice shall be provided at least **SEVEN (7)** days but no more than **FORTY-FIVE (45)** days prior to entry

**Date of Notice:** 8-14-2015 **Date of Planned Entry:** 8-22-2015

**Delivery method pursuant to West Virginia Code § 22-6A-10a**

☐ PERSONAL SERVICE ☒ REGISTERED MAIL ☐ METHOD OF DELIVERY THAT REQUIRES A RECEIPT OR SIGNATURE CONFIRMATION

Pursuant to West Virginia Code § 22-6A-10(a), Prior to filing a permit application, the operator shall provide notice of planned entry on to the surface tract to conduct any plat surveys required pursuant to this article. Such notice shall be provided at least seven days but no more than forty-five days prior to such entry to: (1) The surface owner of such tract; (2) to any owner or lessee of coal seams beneath such tract that has filed a declaration pursuant to section thirty-six, article six, chapter twenty-two of this code; and (3) any owner of minerals underlying such tract in the county tax records. The notice shall include a statement that copies of the state Erosion and Sediment Control Manual and the statutes and rules related to oil and gas exploration and production may be obtained from the Secretary, which statement shall include contact information, including the address for a web page on the Secretary's web site, to enable the surface owner to obtain copies from the secretary.

**Notice is hereby provided to:**

☐ SURFACE OWNER(s)
Name:
Address:
Name:
Address:
Name:
Address:

☐ COAL OWNER OR LESSEE
Name:
Address:

☒ MINERAL OWNER(s)
Name: Lewis A. Kocher
Address: 714 Maple Ave. New Martinsville WV 26155

*please attach additional forms if necessary

**Notice is hereby given:**
Pursuant to West Virginia Code § 22-6A-10(a), notice is hereby given that the undersigned well operator is planning entry to conduct a plat survey on the tract of land as follows:

| | | | |
|---|---|---|---|
| State: | West Virginia | Approx. Latitude & Longitude: | -80.786055 x 39.483171 |
| County: | Tyler | Public Road Access: | Big Run Rd |
| District: | McElroy | Watershed: | Big Run |
| Quadrangle: | Shirley 7.5' | Generally used farm name: | |

Copies of the state Erosion and Sediment Control Manual and the statutes and rules related to oil and gas exploration and production may be obtained from the Secretary, at the WV Department of Environmental Protection headquarters, located at 601 57th Street, SE, Charleston, WV 25304 (304-926-0450). Copies of such documents or additional information related to horizontal drilling may be obtained from the Secretary by visiting www.dep.wv.gov/oil-and-gas/pages/default.aspx.

**Notice is hereby given by:**

| | | | |
|---|---|---|---|
| Well Operator: | Jay-Bee Oil & Gas, Inc | Address: | 3570 Shields Hill Rd. |
| Telephone: | 304-628-3111 | | Cairo, WV 26337 |
| Email: | sdowell@jaybeeoil.com | Facsimile: | 304-628-3119 |

**Oil and Gas Privacy Notice:**
The Office of Oil and Gas processes your personal information, such as name, address and telephone number, as part of our regulatory duties. Your personal information may be disclosed to other State agencies or third parties in the normal course of business or as needed to comply with statutory or regulatory requirements, including Freedom of Information Act requests. Our office will appropriately secure your personal information. If you have any questions about our use or your personal information, please contact DEP's Chief Privacy Officer at depprivacyofficer@wv.gov.

WW-6A3
(1/12)

Operator Well No. RPT8-4

# STATE OF WEST VIRGINIA
# DEPARTMENT OF ENVIRONMENTAL PROTECTION, OFFICE OF OIL AND GAS
## NOTICE OF ENTRY FOR PLAT SURVEY

**Notice Time Requirement:** Notice shall be provided at least **SEVEN (7)** days but no more than **FORTY-FIVE (45)** days prior to entry

**Date of Notice:** 8-14-2015 **Date of Planned Entry:** 8-22-2015

**Delivery method pursuant to West Virginia Code § 22-6A-10a**

☐ PERSONAL SERVICE ☒ REGISTERED MAIL ☐ METHOD OF DELIVERY THAT REQUIRES A RECEIPT OR SIGNATURE CONFIRMATION

Pursuant to West Virginia Code § 22-6A-10(a), Prior to filing a permit application, the operator shall provide notice of planned entry on to the surface tract to conduct any plat surveys required pursuant to this article. Such notice shall be provided at least seven days but no more than forty-five days prior to such entry to: (1) The surface owner of such tract; (2) to any owner or lessee of coal seams beneath such tract that has filed a declaration pursuant to section thirty-six, article six, chapter twenty-two of this code; and (3) any owner of minerals underlying such tract in the county tax records. The notice shall include a statement that copies of the state Erosion and Sediment Control Manual and the statutes and rules related to oil and gas exploration and production may be obtained from the Secretary, which statement shall include contact information, including the address for a web page on the Secretary's web site, to enable the surface owner to obtain copies from the secretary.

**Notice is hereby provided to:**

☐ SURFACE OWNER(s)
Name:
Address:

Name:
Address:

Name:
Address:

☐ COAL OWNER OR LESSEE
Name:
Address:

☒ MINERAL OWNER(s)
Name: John Lambert Ice
Address: HC 60 Box 120 Reader WV 26167

*please attach additional forms if necessary

**Notice is hereby given:**
Pursuant to West Virginia Code § 22-6A-10(a), notice is hereby given that the undersigned well operator is planning entry to conduct a plat survey on the tract of land as follows:

| | | | |
|---|---|---|---|
| State: | West Virginia | Approx. Latitude & Longitude: | -80.786055 x 39.483171 |
| County: | Tyler | Public Road Access: | Big Run Rd |
| District: | McElroy | Watershed: | Big Run |
| Quadrangle: | Shirley 7.5' | Generally used farm name: | |

Copies of the state Erosion and Sediment Control Manual and the statutes and rules related to oil and gas exploration and production may be obtained from the Secretary, at the WV Department of Environmental Protection headquarters, located at 601 57th Street, SE, Charleston, WV 25304 (304-926-0450). Copies of such documents or additional information related to horizontal drilling may be obtained from the Secretary by visiting www.dep.wv.gov/oil-and-gas/pages/default.aspx.

**Notice is hereby given by:**

| | | | |
|---|---|---|---|
| Well Operator: | Jay-Bee Oil & Gas, Inc | Address: | 3570 Shields Hill Rd. |
| Telephone: | 304-628-3111 | | Cairo, WV 26337 |
| Email: | sdowell@jaybeeoil.com | Facsimile: | 304-628-3119 |

**Oil and Gas Privacy Notice:**
The Office of Oil and Gas processes your personal information, such as name, address and telephone number, as part of our regulatory duties. Your personal information may be disclosed to other State agencies or third parties in the normal course of business or as needed to comply with statutory or regulatory requirements, including Freedom of Information Act requests. Our office will appropriately secure your personal information. If you have any questions about our use or your personal information, please contact DEP's Chief Privacy Officer at depprivacyofficer@wv.gov.

WW-6A3
(1/12)

Operator Well No. RPT8-4

# STATE OF WEST VIRGINIA
# DEPARTMENT OF ENVIRONMENTAL PROTECTION, OFFICE OF OIL AND GAS
## NOTICE OF ENTRY FOR PLAT SURVEY

**Notice Time Requirement:** Notice shall be provided at least **SEVEN (7)** days but no more than **FORTY-FIVE (45)** days prior to entry

**Date of Notice:** 8-14-2015 **Date of Planned Entry:** 8-22-2015

**Delivery method pursuant to West Virginia Code § 22-6A-10a**

☐ PERSONAL SERVICE ☒ REGISTERED MAIL ☐ METHOD OF DELIVERY THAT REQUIRES A RECEIPT OR SIGNATURE CONFIRMATION

Pursuant to West Virginia Code § 22-6A-10(a), Prior to filing a permit application, the operator shall provide notice of planned entry on to the surface tract to conduct any plat surveys required pursuant to this article. Such notice shall be provided at least seven days but no more than forty-five days prior to such entry to: (1) The surface owner of such tract; (2) to any owner or lessee of coal seams beneath such tract that has filed a declaration pursuant to section thirty-six, article six, chapter twenty-two of this code; and (3) any owner of minerals underlying such tract in the county tax records. The notice shall include a statement that copies of the state Erosion and Sediment Control Manual and the statutes and rules related to oil and gas exploration and production may be obtained from the Secretary, which statement shall include contact information, including the address for a web page on the Secretary's web site, to enable the surface owner to obtain copies from the secretary.

**Notice is hereby provided to:**

☐ SURFACE OWNER(s)
Name:
Address:
Name:
Address:
Name:
Address:

☐ COAL OWNER OR LESSEE
Name:
Address:

☒ MINERAL OWNER(s)
Name: Linda Katherine Lee
Address: 1292 Edgefield Rd. York SC 29745-8582

*please attach additional forms if necessary

**Notice is hereby given:**
Pursuant to West Virginia Code § 22-6A-10(a), notice is hereby given that the undersigned well operator is planning entry to conduct a plat survey on the tract of land as follows:

| | | | |
|---|---|---|---|
| State: | West Virginia | Approx. Latitude & Longitude: | -80.786055 x 39.483171 |
| County: | Tyler | Public Road Access: | Big Run Rd |
| District: | McElroy | Watershed: | Big Run |
| Quadrangle: | Shirley 7.5' | Generally used farm name: | |

Copies of the state Erosion and Sediment Control Manual and the statutes and rules related to oil and gas exploration and production may be obtained from the Secretary, at the WV Department of Environmental Protection headquarters, located at 601 57th Street, SE, Charleston, WV 25304 (304-926-0450). Copies of such documents or additional information related to horizontal drilling may be obtained from the Secretary by visiting www.dep.wv.gov/oil-and-gas/pages/default.aspx.

**Notice is hereby given by:**

| | | | |
|---|---|---|---|
| Well Operator: | Jay-Bee Oil & Gas, Inc | Address: | 3570 Shields Hill Rd. |
| Telephone: | 304-628-3111 | | Cairo, WV 26337 |
| Email: | sdowell@jaybeeoil.com | Facsimile: | 304-628-3119 |

**Oil and Gas Privacy Notice:**
The Office of Oil and Gas processes your personal information, such as name, address and telephone number, as part of our regulatory duties. Your personal information may be disclosed to other State agencies or third parties in the normal course of business or as needed to comply with statutory or regulatory requirements, including Freedom of Information Act requests. Our office will appropriately secure your personal information. If you have any questions about our use or your personal information, please contact DEP's Chief Privacy Officer at depprivacyofficer@wv.gov.

WW-6A3
(1/12)

Operator Well No. RPT8-4

# STATE OF WEST VIRGINIA
# DEPARTMENT OF ENVIRONMENTAL PROTECTION, OFFICE OF OIL AND GAS
## NOTICE OF ENTRY FOR PLAT SURVEY

**Notice Time Requirement:** Notice shall be provided at least **SEVEN (7)** days but no more than **FORTY-FIVE (45)** days prior to entry

**Date of Notice:** 8-14-2015 **Date of Planned Entry:** 8-22-2015

**Delivery method pursuant to West Virginia Code § 22-6A-10a**

☐ PERSONAL SERVICE ☒ REGISTERED MAIL ☐ METHOD OF DELIVERY THAT REQUIRES A RECEIPT OR SIGNATURE CONFIRMATION

Pursuant to West Virginia Code § 22-6A-10(a), Prior to filing a permit application, the operator shall provide notice of planned entry on to the surface tract to conduct any plat surveys required pursuant to this article. Such notice shall be provided at least seven days but no more than forty-five days prior to such entry to: (1) The surface owner of such tract; (2) to any owner or lessee of coal seams beneath such tract that has filed a declaration pursuant to section thirty-six, article six, chapter twenty-two of this code; and (3) any owner of minerals underlying such tract in the county tax records. The notice shall include a statement that copies of the state Erosion and Sediment Control Manual and the statutes and rules related to oil and gas exploration and production may be obtained from the Secretary, which statement shall include contact information, including the address for a web page on the Secretary's web site, to enable the surface owner to obtain copies from the secretary.

**Notice is hereby provided to:**

☐ SURFACE OWNER(s)
Name:
Address:

Name:
Address:

Name:
Address:

☐ COAL OWNER OR LESSEE
Name:
Address:

☒ MINERAL OWNER(s)
Name: Robert P. Kocher
Address: P.O. Box 284 Reader WV 26167

*please attach additional forms if necessary

**Notice is hereby given:**
Pursuant to West Virginia Code § 22-6A-10(a), notice is hereby given that the undersigned well operator is planning entry to conduct a plat survey on the tract of land as follows:

| | | | |
|---|---|---|---|
| State: | West Virginia | Approx. Latitude & Longitude: | -80.786055 x 39.483171 |
| County: | Tyler | Public Road Access: | Big Run Rd |
| District: | McElroy | Watershed: | Big Run |
| Quadrangle: | Shirley 7.5' | Generally used farm name: | |

Copies of the state Erosion and Sediment Control Manual and the statutes and rules related to oil and gas exploration and production may be obtained from the Secretary, at the WV Department of Environmental Protection headquarters, located at 601 57th Street, SE, Charleston, WV 25304 (304-926-0450). Copies of such documents or additional information related to horizontal drilling may be obtained from the Secretary by visiting www.dep.wv.gov/oil-and-gas/pages/default.aspx.

**Notice is hereby given by:**

| | | | |
|---|---|---|---|
| Well Operator: | Jay-Bee Oil & Gas, Inc | Address: | 3570 Shields Hill Rd. |
| Telephone: | 304-628-3111 | | Cairo, WV 26337 |
| Email: | sdowell@jaybeeoil.com | Facsimile: | 304-628-3119 |

**Oil and Gas Privacy Notice:**
The Office of Oil and Gas processes your personal information, such as name, address and telephone number, as part of our regulatory duties. Your personal information may be disclosed to other State agencies or third parties in the normal course of business or as needed to comply with statutory or regulatory requirements, including Freedom of Information Act requests. Our office will appropriately secure your personal information. If you have any questions about our use or your personal information, please contact DEP's Chief Privacy Officer at depprivacyofficer@wv.gov.

WW-6A3
(1/12)

Operator Well No. RPT8-4

# STATE OF WEST VIRGINIA
# DEPARTMENT OF ENVIRONMENTAL PROTECTION, OFFICE OF OIL AND GAS
## NOTICE OF ENTRY FOR PLAT SURVEY

**Notice Time Requirement:** Notice shall be provided at least **SEVEN (7)** days but no more than **FORTY-FIVE (45)** days prior to entry

**Date of Notice:** 8-14-2015 **Date of Planned Entry:** 8-22-2015

**Delivery method pursuant to West Virginia Code § 22-6A-10a**

☐ PERSONAL SERVICE ☒ REGISTERED MAIL ☐ METHOD OF DELIVERY THAT REQUIRES A RECEIPT OR SIGNATURE CONFIRMATION

Pursuant to West Virginia Code § 22-6A-10(a), Prior to filing a permit application, the operator shall provide notice of planned entry on to the surface tract to conduct any plat surveys required pursuant to this article. Such notice shall be provided at least seven days but no more than forty-five days prior to such entry to: (1) The surface owner of such tract; (2) to any owner or lessee of coal seams beneath such tract that has filed a declaration pursuant to section thirty-six, article six, chapter twenty-two of this code; and (3) any owner of minerals underlying such tract in the county tax records. The notice shall include a statement that copies of the state Erosion and Sediment Control Manual and the statutes and rules related to oil and gas exploration and production may be obtained from the Secretary, which statement shall include contact information, including the address for a web page on the Secretary's web site, to enable the surface owner to obtain copies from the secretary.

**Notice is hereby provided to:**

☐ SURFACE OWNER(s)
Name:
Address:

Name:
Address:

Name:
Address:

☐ COAL OWNER OR LESSEE
Name:
Address:

☒ MINERAL OWNER(s)
Name: Margaret B. Lemasters
Address: RR 1 Box 342A Middlebourne WV 26149

*please attach additional forms if necessary

**Notice is hereby given:**
Pursuant to West Virginia Code § 22-6A-10(a), notice is hereby given that the undersigned well operator is planning entry to conduct a plat survey on the tract of land as follows:

| | | | |
|---|---|---|---|
| State: | West Virginia | Approx. Latitude & Longitude: | -80.786055 x 39.483171 |
| County: | Tyler | Public Road Access: | Big Run Rd |
| District: | McElroy | Watershed: | Big Run |
| Quadrangle: | Shirley 7.5' | Generally used farm name: | |

Copies of the state Erosion and Sediment Control Manual and the statutes and rules related to oil and gas exploration and production may be obtained from the Secretary, at the WV Department of Environmental Protection headquarters, located at 601 57th Street, SE, Charleston, WV 25304 (304-926-0450). Copies of such documents or additional information related to horizontal drilling may be obtained from the Secretary by visiting www.dep.wv.gov/oil-and-gas/pages/default.aspx.

RECEIVED
Office of Oil and Gas
NOV 18 2015
WV Department of
Environmental Protection

**Notice is hereby given by:**

| | | | |
|---|---|---|---|
| Well Operator: | Jay-Bee Oil & Gas, Inc | Address: | 3570 Shields Hill Rd. |
| Telephone: | 304-628-3111 | | Cairo, WV 26337 |
| Email: | sdowell@jaybeeoil.com | Facsimile: | 304-628-3119 |

**Oil and Gas Privacy Notice:**
The Office of Oil and Gas processes your personal information, such as name, address and telephone number, as part of our regulatory duties. Your personal information may be disclosed to other State agencies or third parties in the normal course of business or as needed to comply with statutory or regulatory requirements, including Freedom of Information Act requests. Our office will appropriately secure your personal information. If you have any questions about our use or your personal information, please contact DEP's Chief Privacy Officer at depprivacyofficer@wv.gov.

WW-6A3
(1/12)

Operator Well No. RPT8-4

# STATE OF WEST VIRGINIA
# DEPARTMENT OF ENVIRONMENTAL PROTECTION, OFFICE OF OIL AND GAS
## NOTICE OF ENTRY FOR PLAT SURVEY

**Notice Time Requirement:** Notice shall be provided at least **SEVEN (7)** days but no more than **FORTY-FIVE (45)** days prior to entry

**Date of Notice:** 8-14-2015 **Date of Planned Entry:** 8-22-2015

**Delivery method pursuant to West Virginia Code § 22-6A-10a**

☐ PERSONAL SERVICE ☒ REGISTERED MAIL ☐ METHOD OF DELIVERY THAT REQUIRES A RECEIPT OR SIGNATURE CONFIRMATION

Pursuant to West Virginia Code § 22-6A-10(a), Prior to filing a permit application, the operator shall provide notice of planned entry on to the surface tract to conduct any plat surveys required pursuant to this article. Such notice shall be provided at least seven days but no more than forty-five days prior to such entry to: (1) The surface owner of such tract; (2) to any owner or lessee of coal seams beneath such tract that has filed a declaration pursuant to section thirty-six, article six, chapter twenty-two of this code; and (3) any owner of minerals underlying such tract in the county tax records. The notice shall include a statement that copies of the state Erosion and Sediment Control Manual and the statutes and rules related to oil and gas exploration and production may be obtained from the Secretary, which statement shall include contact information, including the address for a web page on the Secretary's web site, to enable the surface owner to obtain copies from the secretary.

**Notice is hereby provided to:**

☐ SURFACE OWNER(s)
Name:
Address:
Name:
Address:
Name:
Address:

☐ COAL OWNER OR LESSEE
Name:
Address:

☒ MINERAL OWNER(s)
Name: Robert J. Kocher
Address: HC 69 Box 8 Middlebourne WV 26149-8820

*please attach additional forms if necessary

**Notice is hereby given:**
Pursuant to West Virginia Code § 22-6A-10(a), notice is hereby given that the undersigned well operator is planning entry to conduct a plat survey on the tract of land as follows:

| | | | |
|---|---|---|---|
| State: | West Virginia | Approx. Latitude & Longitude: | -80.786055 x 39.483171 |
| County: | Tyler | Public Road Access: | Big Run Rd |
| District: | McElroy | Watershed: | Big Run |
| Quadrangle: | Shirley 7.5' | Generally used farm name: | |

Copies of the state Erosion and Sediment Control Manual and the statutes and rules related to oil and gas exploration and production may be obtained from the Secretary, at the WV Department of Environmental Protection headquarters, located at 601 57th Street, SE, Charleston, WV 25304 (304-926-0450). Copies of such documents or additional information related to horizontal drilling may be obtained from the Secretary by visiting www.dep.wv.gov/oil-and-gas/pages/default.aspx.

RECEIVED
Office of Oil and Gas
NOV 18 2015
WV Department of
Environmental Protection

**Notice is hereby given by:**

| | | | |
|---|---|---|---|
| Well Operator: | Jay-Bee Oil & Gas, Inc | Address: | 3570 Shields Hill Rd. |
| Telephone: | 304-628-3111 | | Cairo, WV 26337 |
| Email: | sdowell@jaybeeoil.com | Facsimile: | 304-628-3119 |

**Oil and Gas Privacy Notice:**
The Office of Oil and Gas processes your personal information, such as name, address and telephone number, as part of our regulatory duties. Your personal information may be disclosed to other State agencies or third parties in the normal course of business or as needed to comply with statutory or regulatory requirements, including Freedom of Information Act requests. Our office will appropriately secure your personal information. If you have any questions about our use or your personal information, please contact DEP's Chief Privacy Officer at depprivacyofficer@wv.gov.

WW-6A3
(1/12)

Operator Well No. RPT8-4

# STATE OF WEST VIRGINIA
# DEPARTMENT OF ENVIRONMENTAL PROTECTION, OFFICE OF OIL AND GAS
## NOTICE OF ENTRY FOR PLAT SURVEY

**Notice Time Requirement:** Notice shall be provided at least **SEVEN (7)** days but no more than **FORTY-FIVE (45)** days prior to entry

**Date of Notice:** 8-14-2015 **Date of Planned Entry:** 8-22-2015

**Delivery method pursuant to West Virginia Code § 22-6A-10a**

☐ PERSONAL SERVICE ☒ REGISTERED MAIL ☐ METHOD OF DELIVERY THAT REQUIRES A RECEIPT OR SIGNATURE CONFIRMATION

Pursuant to West Virginia Code § 22-6A-10(a), Prior to filing a permit application, the operator shall provide notice of planned entry on to the surface tract to conduct any plat surveys required pursuant to this article. Such notice shall be provided at least seven days but no more than forty-five days prior to such entry to: (1) The surface owner of such tract; (2) to any owner or lessee of coal seams beneath such tract that has filed a declaration pursuant to section thirty-six, article six, chapter twenty-two of this code; and (3) any owner of minerals underlying such tract in the county tax records. The notice shall include a statement that copies of the state Erosion and Sediment Control Manual and the statutes and rules related to oil and gas exploration and production may be obtained from the Secretary, which statement shall include contact information, including the address for a web page on the Secretary's web site, to enable the surface owner to obtain copies from the secretary.

**Notice is hereby provided to:**

☐ SURFACE OWNER(s)
Name:
Address:

Name:
Address:

Name:
Address:

☐ COAL OWNER OR LESSEE
Name:
Address:

☒ MINERAL OWNER(s)
Name: Nelda Ruth Mattox
Address: 1352 Valentine Circle Nitro WV 25143

*please attach additional forms if necessary

**Notice is hereby given:**

Pursuant to West Virginia Code § 22-6A-10(a), notice is hereby given that the undersigned well operator is planning entry to conduct a plat survey on the tract of land as follows:

| | | | |
|---|---|---|---|
| State: | West Virginia | Approx. Latitude & Longitude: | -80.786055 x 39.483171 |
| County: | Tyler | Public Road Access: | Big Run Rd |
| District: | McElroy | Watershed: | Big Run |
| Quadrangle: | Shirley 7.5' | Generally used farm name: | |

Copies of the state Erosion and Sediment Control Manual and the statutes and rules related to oil and gas exploration and production may be obtained from the Secretary, at the WV Department of Environmental Protection headquarters, located at 601 57th Street, SE, Charleston, WV 25304 (304-926-0450). Copies of such documents or additional information related to horizontal drilling may be obtained from the Secretary by visiting www.dep.wv.gov/oil-and-gas/pages/default.aspx.

RECEIVED
Office of Oil and Gas
NOV 18 2015
WV Department of
Environmental Protection

**Notice is hereby given by:**

| | | | |
|---|---|---|---|
| Well Operator: | Jay-Bee Oil & Gas, Inc | Address: | 3570 Shields Hill Rd. Cairo, WV 26337 |
| Telephone: | 304-628-3111 | | |
| Email: | sdowell@jaybeeoil.com | Facsimile: | 304-628-3119 |

**Oil and Gas Privacy Notice:**

The Office of Oil and Gas processes your personal information, such as name, address and telephone number, as part of our regulatory duties. Your personal information may be disclosed to other State agencies or third parties in the normal course of business or as needed to comply with statutory or regulatory requirements, including Freedom of Information Act requests. Our office will appropriately secure your personal information. If you have any questions about our use or your personal information, please contact DEP's Chief Privacy Officer at depprivacyofficer@wv.gov.

WW-6A3
(1/12)

Operator Well No. RPT8-4

# STATE OF WEST VIRGINIA
# DEPARTMENT OF ENVIRONMENTAL PROTECTION, OFFICE OF OIL AND GAS
## NOTICE OF ENTRY FOR PLAT SURVEY

**Notice Time Requirement:** Notice shall be provided at least **SEVEN (7)** days but no more than **FORTY-FIVE (45)** days prior to entry

**Date of Notice:** 8-14-2015 **Date of Planned Entry:** 8-22-2015

**Delivery method pursuant to West Virginia Code § 22-6A-10a**

☐ PERSONAL SERVICE ☒ REGISTERED MAIL ☐ METHOD OF DELIVERY THAT REQUIRES A RECEIPT OR SIGNATURE CONFIRMATION

Pursuant to West Virginia Code § 22-6A-10(a), Prior to filing a permit application, the operator shall provide notice of planned entry on to the surface tract to conduct any plat surveys required pursuant to this article. Such notice shall be provided at least seven days but no more than forty-five days prior to such entry to: (1) The surface owner of such tract; (2) to any owner or lessee of coal seams beneath such tract that has filed a declaration pursuant to section thirty-six, article six, chapter twenty-two of this code; and (3) any owner of minerals underlying such tract in the county tax records. The notice shall include a statement that copies of the state Erosion and Sediment Control Manual and the statutes and rules related to oil and gas exploration and production may be obtained from the Secretary, which statement shall include contact information, including the address for a web page on the Secretary's web site, to enable the surface owner to obtain copies from the secretary.

**Notice is hereby provided to:**

☐ SURFACE OWNER(s)
Name: _____
Address: _____
Name: _____
Address: _____
Name: _____
Address: _____

☐ COAL OWNER OR LESSEE
Name: _____
Address: _____

☒ MINERAL OWNER(s)
Name: Melvin Leon Nichols
Address: Rt 1 Box 172A-1 Middlebourne WV 26149

*please attach additional forms if necessary

**Notice is hereby given:**
Pursuant to West Virginia Code § 22-6A-10(a), notice is hereby given that the undersigned well operator is planning entry to conduct a plat survey on the tract of land as follows:

| | | | |
|---|---|---|---|
| State: | West Virginia | Approx. Latitude & Longitude: | -80.786055 x 39.483171 |
| County: | Tyler | Public Road Access: | Big Run Rd |
| District: | McElroy | Watershed: | Big Run |
| Quadrangle: | Shirley 7.5' | Generally used farm name: | |

Copies of the state Erosion and Sediment Control Manual and the statutes and rules related to oil and gas exploration and production may be obtained from the Secretary, at the WV Department of Environmental Protection headquarters, located at 601 57th Street, SE, Charleston, WV 25304 (304-926-0450). Copies of such documents or additional information related to horizontal drilling may be obtained from the Secretary by visiting www.dep.wv.gov/oil-and-gas/pages/default.aspx.

**Notice is hereby given by:**

| | | | |
|---|---|---|---|
| Well Operator: | Jay-Bee Oil & Gas, Inc | Address: | 3570 Shields Hill Rd. Cairo, WV 26337 |
| Telephone: | 304-628-3111 | | |
| Email: | sdowell@jaybeeoil.com | Facsimile: | 304-628-3119 |

RECEIVED
Office of Oil and Gas
NOV 18 2015
WV Department of Environmental Protection

**Oil and Gas Privacy Notice:**
The Office of Oil and Gas processes your personal information, such as name, address and telephone number, as part of our regulatory duties. Your personal information may be disclosed to other State agencies or third parties in the normal course of business or as needed to comply with statutory or regulatory requirements, including Freedom of Information Act requests. Our office will appropriately secure your personal information. If you have any questions about our use or your personal information, please contact DEP's Chief Privacy Officer at depprivacyofficer@wv.gov.

WW-6A3
(1/12)

Operator Well No. RPT8-4

# STATE OF WEST VIRGINIA
# DEPARTMENT OF ENVIRONMENTAL PROTECTION, OFFICE OF OIL AND GAS
## NOTICE OF ENTRY FOR PLAT SURVEY

**Notice Time Requirement:** Notice shall be provided at least **SEVEN (7)** days but no more than **FORTY-FIVE (45)** days prior to entry

**Date of Notice:** 8-14-2015 **Date of Planned Entry:** 8-22-2015

**Delivery method pursuant to West Virginia Code § 22-6A-10a**

☐ PERSONAL SERVICE ☒ REGISTERED MAIL ☐ METHOD OF DELIVERY THAT REQUIRES A RECEIPT OR SIGNATURE CONFIRMATION

Pursuant to West Virginia Code § 22-6A-10(a), Prior to filing a permit application, the operator shall provide notice of planned entry on to the surface tract to conduct any plat surveys required pursuant to this article. Such notice shall be provided at least seven days but no more than forty-five days prior to such entry to: (1) The surface owner of such tract; (2) to any owner or lessee of coal seams beneath such tract that has filed a declaration pursuant to section thirty-six, article six, chapter twenty-two of this code; and (3) any owner of minerals underlying such tract in the county tax records. The notice shall include a statement that copies of the state Erosion and Sediment Control Manual and the statutes and rules related to oil and gas exploration and production may be obtained from the Secretary, which statement shall include contact information, including the address for a web page on the Secretary's web site, to enable the surface owner to obtain copies from the secretary.

**Notice is hereby provided to:**

☐ SURFACE OWNER(s)
Name: _____
Address: _____
Name: _____
Address: _____
Name: _____
Address: _____

☐ COAL OWNER OR LESSEE
Name: _____
Address: _____

☒ MINERAL OWNER(s)
Name: Sandra Metz
Address: Rt. 1 Box 172A Middlebourne WV 26149

*please attach additional forms if necessary

**Notice is hereby given:**
Pursuant to West Virginia Code § 22-6A-10(a), notice is hereby given that the undersigned well operator is planning entry to conduct a plat survey on the tract of land as follows:

| | | | |
|---|---|---|---|
| State: | West Virginia | Approx. Latitude & Longitude: | -80.786055 x 39.483171 |
| County: | Tyler | Public Road Access: | Big Run Rd |
| District: | McElroy | Watershed: | Big Run |
| Quadrangle: | Shirley 7.5' | Generally used farm name: | |

Copies of the state Erosion and Sediment Control Manual and the statutes and rules related to oil and gas exploration and production may be obtained from the Secretary, at the WV Department of Environmental Protection headquarters, located at 601 57th Street, SE, Charleston, WV 25304 (304-926-0450). Copies of such documents or additional information related to horizontal drilling may be obtained from the Secretary by visiting www.dep.wv.gov/oil-and-gas/pages/default.aspx.

**Notice is hereby given by:**

| | | | |
|---|---|---|---|
| Well Operator: | Jay-Bee Oil & Gas, Inc | Address: | 3570 Shields Hill Rd. Cairo, WV 26337 |
| Telephone: | 304-628-3111 | | |
| Email: | sdowell@jaybeeoil.com | Facsimile: | 304-628-3119 |

RECEIVED
Office of Oil and Gas
NOV 18 2015
WV Department of Environmental Protection

**Oil and Gas Privacy Notice:**
The Office of Oil and Gas processes your personal information, such as name, address and telephone number, as part of our regulatory duties. Your personal information may be disclosed to other State agencies or third parties in the normal course of business or as needed to comply with statutory or regulatory requirements, including Freedom of Information Act requests. Our office will appropriately secure your personal information. If you have any questions about our use or your personal information, please contact DEP's Chief Privacy Officer at depprivacyofficer@wv.gov.

WW-6A3
(1/12)

Operator Well No. RPT8-4

# STATE OF WEST VIRGINIA
# DEPARTMENT OF ENVIRONMENTAL PROTECTION, OFFICE OF OIL AND GAS
## NOTICE OF ENTRY FOR PLAT SURVEY

**Notice Time Requirement:** Notice shall be provided at least **SEVEN (7)** days but no more than **FORTY-FIVE (45)** days prior to entry

**Date of Notice:** 8-14-2015 **Date of Planned Entry:** 8-22-2015

**Delivery method pursuant to West Virginia Code § 22-6A-10a**

☐ PERSONAL SERVICE ☒ REGISTERED MAIL ☐ METHOD OF DELIVERY THAT REQUIRES A RECEIPT OR SIGNATURE CONFIRMATION

Pursuant to West Virginia Code § 22-6A-10(a), Prior to filing a permit application, the operator shall provide notice of planned entry on to the surface tract to conduct any plat surveys required pursuant to this article. Such notice shall be provided at least seven days but no more than forty-five days prior to such entry to: (1) The surface owner of such tract; (2) to any owner or lessee of coal seams beneath such tract that has filed a declaration pursuant to section thirty-six, article six, chapter twenty-two of this code; and (3) any owner of minerals underlying such tract in the county tax records. The notice shall include a statement that copies of the state Erosion and Sediment Control Manual and the statutes and rules related to oil and gas exploration and production may be obtained from the Secretary, which statement shall include contact information, including the address for a web page on the Secretary's web site, to enable the surface owner to obtain copies from the secretary.

**Notice is hereby provided to:**

☒ SURFACE OWNER(s)
Name: Wanda Parr
Address: 1803 Muddy Creek Rd. Middlebourne WV 26149
Name:
Address:
Name:
Address:

☐ COAL OWNER OR LESSEE
Name:
Address:

☐ MINERAL OWNER(s)
Name:
Address:

*please attach additional forms if necessary

**Notice is hereby given:**
Pursuant to West Virginia Code § 22-6A-10(a), notice is hereby given that the undersigned well operator is planning entry to conduct a plat survey on the tract of land as follows:

| | | | |
|---|---|---|---|
| State: | West Virginia | Approx. Latitude & Longitude: | -80.786055 x 39.483171 |
| County: | Tyler | Public Road Access: | Big Run Rd |
| District: | McElroy | Watershed: | Big Run |
| Quadrangle: | Shirley 7.5' | Generally used farm name: | |

Copies of the state Erosion and Sediment Control Manual and the statutes and rules related to oil and gas exploration and production may be obtained from the Secretary, at the WV Department of Environmental Protection headquarters, located at 601 57th Street, SE, Charleston, WV 25304 (304-926-0450). Copies of such documents or additional information related to horizontal drilling may be obtained from the Secretary by visiting www.dep.wv.gov/oil-and-gas/pages/default.aspx.

**Notice is hereby given by:**

| | | | |
|---|---|---|---|
| Well Operator: | Jay-Bee Oil & Gas, Inc | Address: | 3570 Shields Hill Rd. Cairo, WV 26337 |
| Telephone: | 304-628-3111 | | |
| Email: | sdowell@jaybeeoil.com | Facsimile: | 304-628-3119 |

RECEIVED
Office of Oil and Gas
NOV 18 2015
WV Department of Environmental Protection

**Oil and Gas Privacy Notice:**
The Office of Oil and Gas processes your personal information, such as name, address and telephone number, as part of our regulatory duties. Your personal information may be disclosed to other State agencies or third parties in the normal course of business or as needed to comply with statutory or regulatory requirements, including Freedom of Information Act requests. Our office will appropriately secure your personal information. If you have any questions about our use or your personal information, please contact DEP's Chief Privacy Officer at depprivacyofficer@wv.gov.

WW-6A3
(1/12)

Operator Well No. RPT8-4

# STATE OF WEST VIRGINIA
# DEPARTMENT OF ENVIRONMENTAL PROTECTION, OFFICE OF OIL AND GAS
## NOTICE OF ENTRY FOR PLAT SURVEY

**Notice Time Requirement:** Notice shall be provided at least **SEVEN (7)** days but no more than **FORTY-FIVE (45)** days prior to entry

**Date of Notice:** 8-14-2015 **Date of Planned Entry:** 8-22-2015

**Delivery method pursuant to West Virginia Code § 22-6A-10a**

☐ PERSONAL SERVICE ☒ REGISTERED MAIL ☐ METHOD OF DELIVERY THAT REQUIRES A RECEIPT OR SIGNATURE CONFIRMATION

Pursuant to West Virginia Code § 22-6A-10(a), Prior to filing a permit application, the operator shall provide notice of planned entry on to the surface tract to conduct any plat surveys required pursuant to this article. Such notice shall be provided at least seven days but no more than forty-five days prior to such entry to: (1) The surface owner of such tract; (2) to any owner or lessee of coal seams beneath such tract that has filed a declaration pursuant to section thirty-six, article six, chapter twenty-two of this code; and (3) any owner of minerals underlying such tract in the county tax records. The notice shall include a statement that copies of the state Erosion and Sediment Control Manual and the statutes and rules related to oil and gas exploration and production may be obtained from the Secretary, which statement shall include contact information, including the address for a web page on the Secretary's web site, to enable the surface owner to obtain copies from the secretary.

**Notice is hereby provided to:**

☐ SURFACE OWNER(s)
Name: _____
Address: _____
Name: _____
Address: _____
Name: _____
Address: _____

☐ COAL OWNER OR LESSEE
Name: _____
Address: _____

☒ MINERAL OWNER(s)
Name: Rondi A. Mosteller
Address: 6016 Arbor Glen Dr. Montgomery AL 36117

*please attach additional forms if necessary

**Notice is hereby given:**
Pursuant to West Virginia Code § 22-6A-10(a), notice is hereby given that the undersigned well operator is planning entry to conduct a plat survey on the tract of land as follows:

| | | | |
|---|---|---|---|
| State: | West Virginia | Approx. Latitude & Longitude: | -80.786055 x 39.483171 |
| County: | Tyler | Public Road Access: | Big Run Rd |
| District: | McElroy | Watershed: | Big Run |
| Quadrangle: | Shirley 7.5' | Generally used farm name: | |

Copies of the state Erosion and Sediment Control Manual and the statutes and rules related to oil and gas exploration and production may be obtained from the Secretary, at the WV Department of Environmental Protection headquarters, located at 601 57th Street, SE, Charleston, WV 25304 (304-926-0450). Copies of such documents or additional information related to horizontal drilling may be obtained from the Secretary by visiting www.dep.wv.gov/oil-and-gas/pages/default.aspx.

**Notice is hereby given by:**

| | | | |
|---|---|---|---|
| Well Operator: | Jay-Bee Oil & Gas, Inc | Address: | 3570 Shields Hill Rd. Cairo, WV 26337 |
| Telephone: | 304-628-3111 | | |
| Email: | sdowell@jaybeeoil.com | Facsimile: | 304-628-3119 |

RECEIVED
Office of Oil and Gas
NOV 16 2015
WV Department of
Environmental Protection

**Oil and Gas Privacy Notice:**
The Office of Oil and Gas processes your personal information, such as name, address and telephone number, as part of our regulatory duties. Your personal information may be disclosed to other State agencies or third parties in the normal course of business or as needed to comply with statutory or regulatory requirements, including Freedom of Information Act requests. Our office will appropriately secure your personal information. If you have any questions about our use or your personal information, please contact DEP's Chief Privacy Officer at depprivacyofficer@wv.gov.

WW-6A3
(1/12)

Operator Well No. RPT8-4

# STATE OF WEST VIRGINIA
# DEPARTMENT OF ENVIRONMENTAL PROTECTION, OFFICE OF OIL AND GAS
## NOTICE OF ENTRY FOR PLAT SURVEY

**Notice Time Requirement:** Notice shall be provided at least **SEVEN (7)** days but no more than **FORTY-FIVE (45)** days prior to entry

**Date of Notice:** 8-14-2015 **Date of Planned Entry:** 8-22-2015

**Delivery method pursuant to West Virginia Code § 22-6A-10a**

☐ PERSONAL SERVICE ☒ REGISTERED MAIL ☐ METHOD OF DELIVERY THAT REQUIRES A RECEIPT OR SIGNATURE CONFIRMATION

Pursuant to West Virginia Code § 22-6A-10(a), Prior to filing a permit application, the operator shall provide notice of planned entry on to the surface tract to conduct any plat surveys required pursuant to this article. Such notice shall be provided at least seven days but no more than forty-five days prior to such entry to: (1) The surface owner of such tract; (2) to any owner or lessee of coal seams beneath such tract that has filed a declaration pursuant to section thirty-six, article six, chapter twenty-two of this code; and (3) any owner of minerals underlying such tract in the county tax records. The notice shall include a statement that copies of the state Erosion and Sediment Control Manual and the statutes and rules related to oil and gas exploration and production may be obtained from the Secretary, which statement shall include contact information, including the address for a web page on the Secretary's web site, to enable the surface owner to obtain copies from the secretary.

**Notice is hereby provided to:**

☐ SURFACE OWNER(s)
Name:
Address:
Name:
Address:
Name:
Address:

☐ COAL OWNER OR LESSEE
Name:
Address:

☒ MINERAL OWNER(s)
Name: Susan E. Quinet
Address: 2105 Old Monticello Rd. Thomasville GA 31792-7434

*please attach additional forms if necessary

**Notice is hereby given:**
Pursuant to West Virginia Code § 22-6A-10(a), notice is hereby given that the undersigned well operator is planning entry to conduct a plat survey on the tract of land as follows:

| | | | |
|---|---|---|---|
| State: | West Virginia | Approx. Latitude & Longitude: | -80.786055 x 39.483171 |
| County: | Tyler | Public Road Access: | Big Run Rd |
| District: | McElroy | Watershed: | Big Run |
| Quadrangle: | Shirley 7.5' | Generally used farm name: | |

Copies of the state Erosion and Sediment Control Manual and the statutes and rules related to oil and gas exploration and production may be obtained from the Secretary, at the WV Department of Environmental Protection headquarters, located at 601 57th Street, SE, Charleston, WV 25304 (304-926-0450). Copies of such documents or additional information related to horizontal drilling may be obtained from the Secretary by visiting www.dep.wv.gov/oil-and-gas/pages/default.aspx.

**Notice is hereby given by:**

| | | | |
|---|---|---|---|
| Well Operator: | Jay-Bee Oil & Gas, Inc | Address: | 3570 Shields Hill Rd. Cairo, WV 26337 |
| Telephone: | 304-628-3111 | | |
| Email: | sdowell@jaybeeoil.com | Facsimile: | 304-628-3119 |

RECEIVED
Office of Oil and Gas
NOV 18 2015
WV Department of
Environmental Protection

**Oil and Gas Privacy Notice:**
The Office of Oil and Gas processes your personal information, such as name, address and telephone number, as part of our regulatory duties. Your personal information may be disclosed to other State agencies or third parties in the normal course of business or as needed to comply with statutory or regulatory requirements, including Freedom of Information Act requests. Our office will appropriately secure your personal information. If you have any questions about our use or your personal information, please contact DEP's Chief Privacy Officer at depprivacyofficer@wv.gov.

WW-6A3
(1/12)

Operator Well No. RPT8-4

# STATE OF WEST VIRGINIA
# DEPARTMENT OF ENVIRONMENTAL PROTECTION, OFFICE OF OIL AND GAS
## NOTICE OF ENTRY FOR PLAT SURVEY

**Notice Time Requirement:** Notice shall be provided at least **SEVEN (7)** days but no more than **FORTY-FIVE (45)** days prior to entry
**Date of Notice:** 8-14-2015 **Date of Planned Entry:** 8-22-2015

**Delivery method pursuant to West Virginia Code § 22-6A-10a**

☐ PERSONAL SERVICE ☒ REGISTERED MAIL ☐ METHOD OF DELIVERY THAT REQUIRES A RECEIPT OR SIGNATURE CONFIRMATION

Pursuant to West Virginia Code § 22-6A-10(a), Prior to filing a permit application, the operator shall provide notice of planned entry on to the surface tract to conduct any plat surveys required pursuant to this article. Such notice shall be provided at least seven days but no more than forty-five days prior to such entry to: (1) The surface owner of such tract; (2) to any owner or lessee of coal seams beneath such tract that has filed a declaration pursuant to section thirty-six, article six, chapter twenty-two of this code; and (3) any owner of minerals underlying such tract in the county tax records. The notice shall include a statement that copies of the state Erosion and Sediment Control Manual and the statutes and rules related to oil and gas exploration and production may be obtained from the Secretary, which statement shall include contact information, including the address for a web page on the Secretary's web site, to enable the surface owner to obtain copies from the secretary.

**Notice is hereby provided to:**

☐ SURFACE OWNER(s)
Name: _____
Address: _____
Name: _____
Address: _____
Name: _____
Address: _____

☐ COAL OWNER OR LESSEE
Name: _____
Address: _____

☒ MINERAL OWNER(s)
Name: Walter Myers
Address: 124 South Main St New Martinsville WV 26155

*please attach additional forms if necessary

**Notice is hereby given:**
Pursuant to West Virginia Code § 22-6A-10(a), notice is hereby given that the undersigned well operator is planning entry to conduct a plat survey on the tract of land as follows:

| | | | |
|---|---|---|---|
| State: | West Virginia | Approx. Latitude & Longitude: | -80.786055 x 39.483171 |
| County: | Tyler | Public Road Access: | Big Run Rd |
| District: | McElroy | Watershed: | Big Run |
| Quadrangle: | Shirley 7.5' | Generally used farm name: | |

Copies of the state Erosion and Sediment Control Manual and the statutes and rules related to oil and gas exploration and production may be obtained from the Secretary, at the WV Department of Environmental Protection headquarters, located at 601 57th Street, SE, Charleston, WV 25304 (304-926-0450). Copies of such documents or additional information related to horizontal drilling may be obtained from the Secretary by visiting www.dep.wv.gov/oil-and-gas/pages/default.aspx.

RECEIVED
Office of Oil and Gas
NOV 18 2015
WV Department of
Environmental Protection

**Notice is hereby given by:**

| | | | |
|---|---|---|---|
| Well Operator: | Jay-Bee Oil & Gas, Inc | Address: | 3570 Shields Hill Rd. Cairo, WV 26337 |
| Telephone: | 304-628-3111 | | |
| Email: | sdowell@jaybeeoil.com | Facsimile: | 304-628-3119 |

**Oil and Gas Privacy Notice:**
The Office of Oil and Gas processes your personal information, such as name, address and telephone number, as part of our regulatory duties. Your personal information may be disclosed to other State agencies or third parties in the normal course of business or as needed to comply with statutory or regulatory requirements, including Freedom of Information Act requests. Our office will appropriately secure your personal information. If you have any questions about our use or your personal information, please contact DEP's Chief Privacy Officer at depprivacyofficer@wv.gov.

WW-6A3
(1/12)

Operator Well No. RPT8-4

# STATE OF WEST VIRGINIA
# DEPARTMENT OF ENVIRONMENTAL PROTECTION, OFFICE OF OIL AND GAS
## NOTICE OF ENTRY FOR PLAT SURVEY

**Notice Time Requirement:** Notice shall be provided at least **SEVEN (7)** days but no more than **FORTY-FIVE (45)** days prior to entry
**Date of Notice:** 8-14-2015 **Date of Planned Entry:** 8-22-2015

**Delivery method pursuant to West Virginia Code § 22-6A-10a**

☐ PERSONAL SERVICE ☒ REGISTERED MAIL ☐ METHOD OF DELIVERY THAT REQUIRES A RECEIPT OR SIGNATURE CONFIRMATION

Pursuant to West Virginia Code § 22-6A-10(a), Prior to filing a permit application, the operator shall provide notice of planned entry on to the surface tract to conduct any plat surveys required pursuant to this article. Such notice shall be provided at least seven days but no more than forty-five days prior to such entry to: (1) The surface owner of such tract; (2) to any owner or lessee of coal seams beneath such tract that has filed a declaration pursuant to section thirty-six, article six, chapter twenty-two of this code; and (3) any owner of minerals underlying such tract in the county tax records. The notice shall include a statement that copies of the state Erosion and Sediment Control Manual and the statutes and rules related to oil and gas exploration and production may be obtained from the Secretary, which statement shall include contact information, including the address for a web page on the Secretary's web site, to enable the surface owner to obtain copies from the secretary.

**Notice is hereby provided to:**

☐ SURFACE OWNER(s)
Name:
Address:
Name:
Address:
Name:
Address:

☐ COAL OWNER OR LESSEE
Name:
Address:

☒ MINERAL OWNER(s)
Name: John Wayne Weekley
Address: Rt. 2 New Martinsville WV 26155

*please attach additional forms if necessary

**Notice is hereby given:**
Pursuant to West Virginia Code § 22-6A-10(a), notice is hereby given that the undersigned well operator is planning entry to conduct a plat survey on the tract of land as follows:

| | | | |
|---|---|---|---|
| State: | West Virginia | Approx. Latitude & Longitude: | -80.786055 x 39.483171 |
| County: | Tyler | Public Road Access: | Big Run Rd |
| District: | McElroy | Watershed: | Big Run |
| Quadrangle: | Shirley 7.5' | Generally used farm name: | |

Copies of the state Erosion and Sediment Control Manual and the statutes and rules related to oil and gas exploration and production may be obtained from the Secretary, at the WV Department of Environmental Protection headquarters, located at 601 57th Street, SE, Charleston, WV 25304 (304-926-0450). Copies of such documents or additional information related to horizontal drilling may be obtained from the Secretary by visiting www.dep.wv.gov/oil-and-gas/pages/default.aspx.

**Notice is hereby given by:**

| | | | |
|---|---|---|---|
| Well Operator: | Jay-Bee Oil & Gas, Inc | Address: | 3570 Shields Hill Rd. Cairo, WV 26337 |
| Telephone: | 304-628-3111 | | |
| Email: | sdowell@jaybeeoil.com | Facsimile: | 304-628-3119 |

RECEIVED
Office of Oil and Gas
NOV 18 2015
WV Department of Environmental Protection

**Oil and Gas Privacy Notice:**
The Office of Oil and Gas processes your personal information, such as name, address and telephone number, as part of our regulatory duties. Your personal information may be disclosed to other State agencies or third parties in the normal course of business or as needed to comply with statutory or regulatory requirements, including Freedom of Information Act requests. Our office will appropriately secure your personal information. If you have any questions about our use or your personal information, please contact DEP's Chief Privacy Officer at depprivacyofficer@wv.gov.

WW-6A3
(1/12)

Operator Well No. RPT8-4

# STATE OF WEST VIRGINIA
# DEPARTMENT OF ENVIRONMENTAL PROTECTION, OFFICE OF OIL AND GAS
## NOTICE OF ENTRY FOR PLAT SURVEY

**Notice Time Requirement:** Notice shall be provided at least **SEVEN (7)** days but no more than **FORTY-FIVE (45)** days prior to entry

**Date of Notice:** 8-14-2015 **Date of Planned Entry:** 8-22-2015

**Delivery method pursuant to West Virginia Code § 22-6A-10a**

☐ PERSONAL SERVICE ☒ REGISTERED MAIL ☐ METHOD OF DELIVERY THAT REQUIRES A RECEIPT OR SIGNATURE CONFIRMATION

Pursuant to West Virginia Code § 22-6A-10(a), Prior to filing a permit application, the operator shall provide notice of planned entry on to the surface tract to conduct any plat surveys required pursuant to this article. Such notice shall be provided at least seven days but no more than forty-five days prior to such entry to: (1) The surface owner of such tract; (2) to any owner or lessee of coal seams beneath such tract that has filed a declaration pursuant to section thirty-six, article six, chapter twenty-two of this code; and (3) any owner of minerals underlying such tract in the county tax records. The notice shall include a statement that copies of the state Erosion and Sediment Control Manual and the statutes and rules related to oil and gas exploration and production may be obtained from the Secretary, which statement shall include contact information, including the address for a web page on the Secretary's web site, to enable the surface owner to obtain copies from the secretary.

**Notice is hereby provided to:**

☐ SURFACE OWNER(s)
Name:
Address:
Name:
Address:
Name:
Address:

☐ COAL OWNER OR LESSEE
Name:
Address:

☒ MINERAL OWNER(s)
Name: Teresa J. Raber
Address: 8224 Canna Lane Oklahoma City OK 73132

*please attach additional forms if necessary

**Notice is hereby given:**
Pursuant to West Virginia Code § 22-6A-10(a), notice is hereby given that the undersigned well operator is planning entry to conduct a plat survey on the tract of land as follows:

| | | | |
|---|---|---|---|
| State: | West Virginia | Approx. Latitude & Longitude: | -80.786055 x 39.483171 |
| County: | Tyler | Public Road Access: | Big Run Rd |
| District: | McElroy | Watershed: | Big Run |
| Quadrangle: | Shirley 7.5' | Generally used farm name: | |

Copies of the state Erosion and Sediment Control Manual and the statutes and rules related to oil and gas exploration and production may be obtained from the Secretary, at the WV Department of Environmental Protection headquarters, located at 601 57th Street, SE, Charleston, WV 25304 (304-926-0450). Copies of such documents or additional information related to horizontal drilling may be obtained from the Secretary by visiting www.dep.wv.gov/oil-and-gas/pages/default.aspx.

**Notice is hereby given by:**

| | | | |
|---|---|---|---|
| Well Operator: | Jay-Bee Oil & Gas, Inc | Address: | 3570 Shields Hill Rd. Cairo, WV 26337 |
| Telephone: | 304-628-3111 | | |
| Email: | sdowell@jaybeeoil.com | Facsimile: | 304-628-3119 |

RECEIVED
Office of Oil and Gas
NOV 18 2015
WV Department of
Environmental Protection

**Oil and Gas Privacy Notice:**
The Office of Oil and Gas processes your personal information, such as name, address and telephone number, as part of our regulatory duties. Your personal information may be disclosed to other State agencies or third parties in the normal course of business or as needed to comply with statutory or regulatory requirements, including Freedom of Information Act requests. Our office will appropriately secure your personal information. If you have any questions about our use or your personal information, please contact DEP's Chief Privacy Officer at depprivacyofficer@wv.gov.

WW-6A3
(1/12)

Operator Well No. RPT8-4

# STATE OF WEST VIRGINIA
# DEPARTMENT OF ENVIRONMENTAL PROTECTION, OFFICE OF OIL AND GAS
## NOTICE OF ENTRY FOR PLAT SURVEY

**Notice Time Requirement:** Notice shall be provided at least **SEVEN (7)** days but no more than **FORTY-FIVE (45)** days prior to entry

**Date of Notice:** 8-14-2015 **Date of Planned Entry:** 8-22-2015

**Delivery method pursuant to West Virginia Code § 22-6A-10a**

☐ PERSONAL SERVICE ☒ REGISTERED MAIL ☐ METHOD OF DELIVERY THAT REQUIRES A RECEIPT OR SIGNATURE CONFIRMATION

Pursuant to West Virginia Code § 22-6A-10(a), Prior to filing a permit application, the operator shall provide notice of planned entry on to the surface tract to conduct any plat surveys required pursuant to this article. Such notice shall be provided at least seven days but no more than forty-five days prior to such entry to: (1) The surface owner of such tract; (2) to any owner or lessee of coal seams beneath such tract that has filed a declaration pursuant to section thirty-six, article six, chapter twenty-two of this code; and (3) any owner of minerals underlying such tract in the county tax records. The notice shall include a statement that copies of the state Erosion and Sediment Control Manual and the statutes and rules related to oil and gas exploration and production may be obtained from the Secretary, which statement shall include contact information, including the address for a web page on the Secretary's web site, to enable the surface owner to obtain copies from the secretary.

**Notice is hereby provided to:**

☐ SURFACE OWNER(s)
Name:
Address:

Name:
Address:

Name:
Address:

☐ COAL OWNER OR LESSEE
Name:
Address:

☒ MINERAL OWNER(s)
Name: Lloyd D. Weekley
Address: 424 Mineral Ave. Weirton WV 26062

*please attach additional forms if necessary

### Notice is hereby given:
Pursuant to West Virginia Code § 22-6A-10(a), notice is hereby given that the undersigned well operator is planning entry to conduct a plat survey on the tract of land as follows:

| | | | |
|---|---|---|---|
| State: | West Virginia | Approx. Latitude & Longitude: | -80.786055 x 39.483171 |
| County: | Tyler | Public Road Access: | Big Run Rd |
| District: | McElroy | Watershed: | Big Run |
| Quadrangle: | Shirley 7.5' | Generally used farm name: | |

Copies of the state Erosion and Sediment Control Manual and the statutes and rules related to oil and gas exploration and production may be obtained from the Secretary, at the WV Department of Environmental Protection headquarters, located at 601 57th Street, SE, Charleston, WV 25304 (304-926-0450). Copies of such documents or additional information related to horizontal drilling may be obtained from the Secretary by visiting www.dep.wv.gov/oil-and-gas/pages/default.aspx.

### Notice is hereby given by:

| | | | |
|---|---|---|---|
| Well Operator: | Jay-Bee Oil & Gas, Inc | Address: | 3570 Shields Hill Rd. |
| Telephone: | 304-628-3111 | | Cairo, WV 26337 |
| Email: | sdowell@jaybeeoil.com | Facsimile: | 304-628-3119 |

### Oil and Gas Privacy Notice:
The Office of Oil and Gas processes your personal information, such as name, address and telephone number, as part of our regulatory duties. Your personal information may be disclosed to other State agencies or third parties in the normal course of business or as needed to comply with statutory or regulatory requirements, including Freedom of Information Act requests. Our office will appropriately secure your personal information. If you have any questions about our use or your personal information, please contact DEP's Chief Privacy Officer at depprivacyofficer@wv.gov.

WW-6A3
(1/12)

Operator Well No. RPT8-4

# STATE OF WEST VIRGINIA
# DEPARTMENT OF ENVIRONMENTAL PROTECTION, OFFICE OF OIL AND GAS
## NOTICE OF ENTRY FOR PLAT SURVEY

**Notice Time Requirement:** Notice shall be provided at least **SEVEN (7)** days but no more than **FORTY-FIVE (45)** days prior to entry

**Date of Notice:** 8-14-2015 **Date of Planned Entry:** 8-22-2015

**Delivery method pursuant to West Virginia Code § 22-6A-10a**

☐ PERSONAL SERVICE ☒ REGISTERED MAIL ☐ METHOD OF DELIVERY THAT REQUIRES A RECEIPT OR SIGNATURE CONFIRMATION

Pursuant to West Virginia Code § 22-6A-10(a), Prior to filing a permit application, the operator shall provide notice of planned entry on to the surface tract to conduct any plat surveys required pursuant to this article. Such notice shall be provided at least seven days but no more than forty-five days prior to such entry to: (1) The surface owner of such tract; (2) to any owner or lessee of coal seams beneath such tract that has filed a declaration pursuant to section thirty-six, article six, chapter twenty-two of this code; and (3) any owner of minerals underlying such tract in the county tax records. The notice shall include a statement that copies of the state Erosion and Sediment Control Manual and the statutes and rules related to oil and gas exploration and production may be obtained from the Secretary, which statement shall include contact information, including the address for a web page on the Secretary's web site, to enable the surface owner to obtain copies from the secretary.

**Notice is hereby provided to:**

☐ SURFACE OWNER(s)
Name:
Address:

Name:
Address:

Name:
Address:

☐ COAL OWNER OR LESSEE
Name:
Address:

☒ MINERAL OWNER(s)
Name: Alicia Darlene Sellers
Address: HC 62 Box 25A
Alma ,WV 26320

*please attach additional forms if necessary

**Notice is hereby given:**
Pursuant to West Virginia Code § 22-6A-10(a), notice is hereby given that the undersigned well operator is planning entry to conduct a plat survey on the tract of land as follows:

| | | | |
|---|---|---|---|
| State: | West Virginia | Approx. Latitude & Longitude: | -80.786055 x 39.483171 |
| County: | Tyler | Public Road Access: | Big Run Rd |
| District: | McElroy | Watershed: | Big Run |
| Quadrangle: | Shirley 7.5' | Generally used farm name: | |

Copies of the state Erosion and Sediment Control Manual and the statutes and rules related to oil and gas exploration and production may be obtained from the Secretary, at the WV Department of Environmental Protection headquarters, located at 601 57th Street, SE, Charleston, WV 25304 (304-926-0450). Copies of such documents or additional information related to horizontal drilling may be obtained from the Secretary by visiting www.dep.wv.gov/oil-and-gas/pages/default.aspx.

**Notice is hereby given by:**

| | | | |
|---|---|---|---|
| Well Operator: | Jay-Bee Oil & Gas, Inc | Address: | 3570 Shields Hill Rd. |
| Telephone: | 304-628-3111 | | Cairo, WV 26337 |
| Email: | sdowell@jaybeeoil.com | Facsimile: | 304-628-3119 |

RECEIVED
Office of Oil and Gas
NOV 18 2015
WV Department of Environmental Protection

**Oil and Gas Privacy Notice:**
The Office of Oil and Gas processes your personal information, such as name, address and telephone number, as part of our regulatory duties. Your personal information may be disclosed to other State agencies or third parties in the normal course of business or as needed to comply with statutory or regulatory requirements, including Freedom of Information Act requests. Our office will appropriately secure your personal information. If you have any questions about our use or your personal information, please contact DEP's Chief Privacy Officer at depprivacyofficer@wv.gov.

WW-6A3
(1/12)

Operator Well No. RPT8-4

# STATE OF WEST VIRGINIA
# DEPARTMENT OF ENVIRONMENTAL PROTECTION, OFFICE OF OIL AND GAS
## NOTICE OF ENTRY FOR PLAT SURVEY

**Notice Time Requirement:** Notice shall be provided at least **SEVEN (7)** days but no more than **FORTY-FIVE (45)** days prior to entry
**Date of Notice:** 8-14-2015 **Date of Planned Entry:** 8-22-2015

**Delivery method pursuant to West Virginia Code § 22-6A-10a**

☐ PERSONAL SERVICE ☒ REGISTERED MAIL ☐ METHOD OF DELIVERY THAT REQUIRES A RECEIPT OR SIGNATURE CONFIRMATION

Pursuant to West Virginia Code § 22-6A-10(a), Prior to filing a permit application, the operator shall provide notice of planned entry on to the surface tract to conduct any plat surveys required pursuant to this article. Such notice shall be provided at least seven days but no more than forty-five days prior to such entry to: (1) The surface owner of such tract; (2) to any owner or lessee of coal seams beneath such tract that has filed a declaration pursuant to section thirty-six, article six, chapter twenty-two of this code; and (3) any owner of minerals underlying such tract in the county tax records. The notice shall include a statement that copies of the state Erosion and Sediment Control Manual and the statutes and rules related to oil and gas exploration and production may be obtained from the Secretary, which statement shall include contact information, including the address for a web page on the Secretary's web site, to enable the surface owner to obtain copies from the secretary.

**Notice is hereby provided to:**

☐ SURFACE OWNER(s)
Name: _____
Address: _____
Name: _____
Address: _____
Name: _____
Address: _____

☐ COAL OWNER OR LESSEE
Name: _____
Address: _____

☒ MINERAL OWNER(s)
Name: Michael L. Weekley
Address: 131 Cherry Lane Sistersville WV 26175

*please attach additional forms if necessary

**Notice is hereby given:**
Pursuant to West Virginia Code § 22-6A-10(a), notice is hereby given that the undersigned well operator is planning entry to conduct a plat survey on the tract of land as follows:

| | | | |
|---|---|---|---|
| State: | West Virginia | Approx. Latitude & Longitude: | -80.786055 x 39.483171 |
| County: | Tyler | Public Road Access: | Big Run Rd |
| District: | McElroy | Watershed: | Big Run |
| Quadrangle: | Shirley 7.5' | Generally used farm name: | |

Copies of the state Erosion and Sediment Control Manual and the statutes and rules related to oil and gas exploration and production may be obtained from the Secretary, at the WV Department of Environmental Protection headquarters, located at 601 57th Street, SE, Charleston, WV 25304 (304-926-0450). Copies of such documents or additional information related to horizontal drilling may be obtained from the Secretary by visiting www.dep.wv.gov/oil-and-gas/pages/default.aspx.

**Notice is hereby given by:**

| | | | |
|---|---|---|---|
| Well Operator: | Jay-Bee Oil & Gas, Inc | Address: | 3570 Shields Hill Rd. |
| Telephone: | 304-628-3111 | | Cairo, WV 26337 |
| Email: | sdowell@jaybeeoil.com | Facsimile: | 304-628-3119 |

**Oil and Gas Privacy Notice:**
The Office of Oil and Gas processes your personal information, such as name, address and telephone number, as part of our regulatory duties. Your personal information may be disclosed to other State agencies or third parties in the normal course of business or as needed to comply with statutory or regulatory requirements, including Freedom of Information Act requests. Our office will appropriately secure your personal information. If you have any questions about our use or your personal information, please contact DEP's Chief Privacy Officer at depprivacyofficer@wv.gov.

WW-6A3
(1/12)

Operator Well No. RPT8-4

# STATE OF WEST VIRGINIA
# DEPARTMENT OF ENVIRONMENTAL PROTECTION, OFFICE OF OIL AND GAS
## NOTICE OF ENTRY FOR PLAT SURVEY

**Notice Time Requirement:** Notice shall be provided at least **SEVEN (7)** days but no more than **FORTY-FIVE (45)** days prior to entry

**Date of Notice:** 8-14-2015 **Date of Planned Entry:** 8-22-2015

**Delivery method pursuant to West Virginia Code § 22-6A-10a**

☐ PERSONAL SERVICE ☒ REGISTERED MAIL ☐ METHOD OF DELIVERY THAT REQUIRES A RECEIPT OR SIGNATURE CONFIRMATION

Pursuant to West Virginia Code § 22-6A-10(a), Prior to filing a permit application, the operator shall provide notice of planned entry on to the surface tract to conduct any plat surveys required pursuant to this article. Such notice shall be provided at least seven days but no more than forty-five days prior to such entry to: (1) The surface owner of such tract; (2) to any owner or lessee of coal seams beneath such tract that has filed a declaration pursuant to section thirty-six, article six, chapter twenty-two of this code; and (3) any owner of minerals underlying such tract in the county tax records. The notice shall include a statement that copies of the state Erosion and Sediment Control Manual and the statutes and rules related to oil and gas exploration and production may be obtained from the Secretary, which statement shall include contact information, including the address for a web page on the Secretary's web site, to enable the surface owner to obtain copies from the secretary.

**Notice is hereby provided to:**

☒ SURFACE OWNER(s)
Name: Michael Sherwood
Address: HC 62 Box 35 Alma WV 26320

Name:
Address:

Name:
Address:

☐ COAL OWNER OR LESSEE
Name:
Address:

☒ MINERAL OWNER(s)
Name: Michael Sherwood
Address: HC 62 Box 35 Alma WV 26320

*please attach additional forms if necessary

**Notice is hereby given:**
Pursuant to West Virginia Code § 22-6A-10(a), notice is hereby given that the undersigned well operator is planning entry to conduct a plat survey on the tract of land as follows:

State: West Virginia
County: Tyler
District: McElroy
Quadrangle: Shirley 7.5'

Approx. Latitude & Longitude: -80.786055 x 39.483171
Public Road Access: Big Run Rd
Watershed: Big Run
Generally used farm name:

Copies of the state Erosion and Sediment Control Manual and the statutes and rules related to oil and gas exploration and production may be obtained from the Secretary, at the WV Department of Environmental Protection headquarters, located at 601 57th Street, SE, Charleston, WV 25304 (304-926-0450). Copies of such documents or additional information related to horizontal drilling may be obtained from the Secretary by visiting www.dep.wv.gov/oil-and-gas/pages/default.aspx.

**Notice is hereby given by:**

Well Operator: Jay-Bee Oil & Gas, Inc
Telephone: 304-628-3111
Email: sdowell@jaybeeoil.com

Address: 3570 Shields Hill Rd.
Cairo, WV 26337
Facsimile: 304-628-3119

RECEIVED
Office of Oil and Gas
NOV 18 2015
WV Department of
Environmental Protection

**Oil and Gas Privacy Notice:**
The Office of Oil and Gas processes your personal information, such as name, address and telephone number, as part of our regulatory duties. Your personal information may be disclosed to other State agencies or third parties in the normal course of business or as needed to comply with statutory or regulatory requirements, including Freedom of Information Act requests. Our office will appropriately secure your personal information. If you have any questions about our use or your personal information, please contact DEP's Chief Privacy Officer at depprivacyofficer@wv.gov.

WW-6A3
(1/12)

Operator Well No. RPT8-4

# STATE OF WEST VIRGINIA
# DEPARTMENT OF ENVIRONMENTAL PROTECTION, OFFICE OF OIL AND GAS
## NOTICE OF ENTRY FOR PLAT SURVEY

**Notice Time Requirement:** Notice shall be provided at least **SEVEN (7)** days but no more than **FORTY-FIVE (45)** days prior to entry

**Date of Notice:** 8-14-2015 **Date of Planned Entry:** 8-22-2015

**Delivery method pursuant to West Virginia Code § 22-6A-10a**

☐ PERSONAL SERVICE ☒ REGISTERED MAIL ☐ METHOD OF DELIVERY THAT REQUIRES A RECEIPT OR SIGNATURE CONFIRMATION

Pursuant to West Virginia Code § 22-6A-10(a), Prior to filing a permit application, the operator shall provide notice of planned entry on to the surface tract to conduct any plat surveys required pursuant to this article. Such notice shall be provided at least seven days but no more than forty-five days prior to such entry to: (1) The surface owner of such tract; (2) to any owner or lessee of coal seams beneath such tract that has filed a declaration pursuant to section thirty-six, article six, chapter twenty-two of this code; and (3) any owner of minerals underlying such tract in the county tax records. The notice shall include a statement that copies of the state Erosion and Sediment Control Manual and the statutes and rules related to oil and gas exploration and production may be obtained from the Secretary, which statement shall include contact information, including the address for a web page on the Secretary's web site, to enable the surface owner to obtain copies from the secretary.

**Notice is hereby provided to:**

☐ SURFACE OWNER(s)
Name:
Address:
Name:
Address:
Name:
Address:

☐ COAL OWNER OR LESSEE
Name:
Address:

☒ MINERAL OWNER(s)
Name: Shirley R. Weekley
Address: 17810 Wilkinson Rd. Dinwiddie VA 23841

*please attach additional forms if necessary

**Notice is hereby given:**
Pursuant to West Virginia Code § 22-6A-10(a), notice is hereby given that the undersigned well operator is planning entry to conduct a plat survey on the tract of land as follows:

| | | | |
|---|---|---|---|
| State: | West Virginia | Approx. Latitude & Longitude: | -80.786055 x 39.483171 |
| County: | Tyler | Public Road Access: | Big Run Rd |
| District: | McElroy | Watershed: | Big Run |
| Quadrangle: | Shirley 7.5' | Generally used farm name: | |

Copies of the state Erosion and Sediment Control Manual and the statutes and rules related to oil and gas exploration and production may be obtained from the Secretary, at the WV Department of Environmental Protection headquarters, located at 601 57th Street, SE, Charleston, WV 25304 (304-926-0450). Copies of such documents or additional information related to horizontal drilling may be obtained from the Secretary by visiting www.dep.wv.gov/oil-and-gas/pages/default.aspx.

**Notice is hereby given by:**

| | | | |
|---|---|---|---|
| Well Operator: | Jay-Bee Oil & Gas, Inc | Address: | 3570 Shields Hill Rd. |
| Telephone: | 304-628-3111 | | Cairo, WV 26337 |
| Email: | sdowell@jaybeeoil.com | Facsimile: | 304-628-3119 |

RECEIVED
Office of Oil and Gas
NOV 18 2015
WV Department of Environmental Protection

**Oil and Gas Privacy Notice:**
The Office of Oil and Gas processes your personal information, such as name, address and telephone number, as part of our regulatory duties. Your personal information may be disclosed to other State agencies or third parties in the normal course of business or as needed to comply with statutory or regulatory requirements, including Freedom of Information Act requests. Our office will appropriately secure your personal information. If you have any questions about our use or your personal information, please contact DEP's Chief Privacy Officer at depprivacyofficer@wv.gov.

WW-6A3
(1/12)

Operator Well No. RPT8-4

# STATE OF WEST VIRGINIA
# DEPARTMENT OF ENVIRONMENTAL PROTECTION, OFFICE OF OIL AND GAS
## NOTICE OF ENTRY FOR PLAT SURVEY

**Notice Time Requirement:** Notice shall be provided at least **SEVEN (7)** days but no more than **FORTY-FIVE (45)** days prior to entry

**Date of Notice:** 8-14-2015 **Date of Planned Entry:** 8-22-2015

VOID

**Delivery method pursuant to West Virginia Code § 22-6A-10a**

☐ PERSONAL SERVICE ☒ REGISTERED MAIL ☐ METHOD OF DELIVERY THAT REQUIRES A RECEIPT OR SIGNATURE CONFIRMATION

Pursuant to West Virginia Code § 22-6A-10(a), Prior to filing a permit application, the operator shall provide notice of planned entry on to the surface tract to conduct any plat surveys required pursuant to this article. Such notice shall be provided at least seven days but no more than forty-five days prior to such entry to: (1) The surface owner of such tract; (2) to any owner or lessee of coal seams beneath such tract that has filed a declaration pursuant to section thirty-six, article six, chapter twenty-two of this code; and (3) any owner of minerals underlying such tract in the county tax records. The notice shall include a statement that copies of the state Erosion and Sediment Control Manual and the statutes and rules related to oil and gas exploration and production may be obtained from the Secretary, which statement shall include contact information, including the address for a web page on the Secretary's web site, to enable the surface owner to obtain copies from the secretary.

**Notice is hereby provided to:**

☐ SURFACE OWNER(s)
Name:
Address:
Name:
Address:
Name:
Address:

☐ COAL OWNER OR LESSEE
Name:
Address:

☒ MINERAL OWNER(s)
Name: Shirley Lapp
Address: 212 Stealey St. # 434 Middlebourne WV 26149

*please attach additional forms if necessary

**Notice is hereby given:**
Pursuant to West Virginia Code § 22-6A-10(a), notice is hereby given that the undersigned well operator is planning entry to conduct a plat survey on the tract of land as follows:

| | | | |
|---|---|---|---|
| State: | West Virginia | Approx. Latitude & Longitude: | -80.786055 x 39.483171 |
| County: | Tyler | Public Road Access: | Big Run Rd |
| District: | McElroy | Watershed: | Big Run |
| Quadrangle: | Shirley 7.5' | Generally used farm name: | |

Copies of the state Erosion and Sediment Control Manual and the statutes and rules related to oil and gas exploration and production may be obtained from the Secretary, at the WV Department of Environmental Protection headquarters, located at 601 57th Street, SE, Charleston, WV 25304 (304-926-0450). Copies of such documents or additional information related to horizontal drilling may be obtained from the Secretary by visiting www.dep.wv.gov/oil-and-gas/pages/default.aspx.

**Notice is hereby given by:**

| | | | |
|---|---|---|---|
| Well Operator: | Jay-Bee Oil & Gas, Inc | Address: | 3570 Shields Hill Rd. Cairo, WV 26337 |
| Telephone: | 304-628-3111 | | |
| Email: | sdowell@jaybeeoil.com | Facsimile: | 304-628-3119 |

RECEIVED
Office of Oil and Gas
NOV 18 2015
WV Department of Environmental Protection

**Oil and Gas Privacy Notice:**
The Office of Oil and Gas processes your personal information, such as name, address and telephone number, as part of our regulatory duties. Your personal information may be disclosed to other State agencies or third parties in the normal course of business or as needed to comply with statutory or regulatory requirements, including Freedom of Information Act requests. Our office will appropriately secure your personal information. If you have any questions about our use or your personal information, please contact DEP's Chief Privacy Officer at depprivacyofficer@wv.gov.

WW-6A3
(1/12)

Operator Well No. RPT8-4

# STATE OF WEST VIRGINIA
# DEPARTMENT OF ENVIRONMENTAL PROTECTION, OFFICE OF OIL AND GAS
## NOTICE OF ENTRY FOR PLAT SURVEY

**Notice Time Requirement:** Notice shall be provided at least **SEVEN (7)** days but no more than **FORTY-FIVE (45)** days prior to entry

**Date of Notice:** 8-14-2015 **Date of Planned Entry:** 8-22-2015

**Delivery method pursuant to West Virginia Code § 22-6A-10a**

☐ PERSONAL SERVICE ☒ REGISTERED MAIL ☐ METHOD OF DELIVERY THAT REQUIRES A RECEIPT OR SIGNATURE CONFIRMATION

Pursuant to West Virginia Code § 22-6A-10(a), Prior to filing a permit application, the operator shall provide notice of planned entry on to the surface tract to conduct any plat surveys required pursuant to this article. Such notice shall be provided at least seven days but no more than forty-five days prior to such entry to: (1) The surface owner of such tract; (2) to any owner or lessee of coal seams beneath such tract that has filed a declaration pursuant to section thirty-six, article six, chapter twenty-two of this code; and (3) any owner of minerals underlying such tract in the county tax records. The notice shall include a statement that copies of the state Erosion and Sediment Control Manual and the statutes and rules related to oil and gas exploration and production may be obtained from the Secretary, which statement shall include contact information, including the address for a web page on the Secretary's web site, to enable the surface owner to obtain copies from the secretary.

**Notice is hereby provided to:**

☐ SURFACE OWNER(s)
Name:
Address:
Name:
Address:
Name:
Address:

☐ COAL OWNER OR LESSEE
Name:
Address:

☒ MINERAL OWNER(s)
Name: Robert E. Weekley
Address: RR 1 Box 352 Middlebourne WV 26149

*please attach additional forms if necessary

**Notice is hereby given:**
Pursuant to West Virginia Code § 22-6A-10(a), notice is hereby given that the undersigned well operator is planning entry to conduct a plat survey on the tract of land as follows:

| | | | |
|---|---|---|---|
| State: | West Virginia | Approx. Latitude & Longitude: | -80.786055 x 39.483171 |
| County: | Tyler | Public Road Access: | Big Run Rd |
| District: | McElroy | Watershed: | Big Run |
| Quadrangle: | Shirley 7.5' | Generally used farm name: | |

Copies of the state Erosion and Sediment Control Manual and the statutes and rules related to oil and gas exploration and production may be obtained from the Secretary, at the WV Department of Environmental Protection headquarters, located at 601 57th Street, SE, Charleston, WV 25304 (304-926-0450). Copies of such documents or additional information related to horizontal drilling may be obtained from the Secretary by visiting www.dep.wv.gov/oil-and-gas/pages/default.aspx.

**Notice is hereby given by:**

| | | | |
|---|---|---|---|
| Well Operator: | Jay-Bee Oil & Gas, Inc | Address: | 3570 Shields Hill Rd. |
| Telephone: | 304-628-3111 | | Cairo, WV 26337 |
| Email: | sdowell@jaybeeoil.com | Facsimile: | 304-628-3119 |

RECEIVED
Office of Oil and Gas
NOV 18 2015
WV Department of
Environmental Protection

**Oil and Gas Privacy Notice:**
The Office of Oil and Gas processes your personal information, such as name, address and telephone number, as part of our regulatory duties. Your personal information may be disclosed to other State agencies or third parties in the normal course of business or as needed to comply with statutory or regulatory requirements, including Freedom of Information Act requests. Our office will appropriately secure your personal information. If you have any questions about our use or your personal information, please contact DEP's Chief Privacy Officer at depprivacyofficer@wv.gov.

WW-6A3
(1/12)

Operator Well No. RPT8-4

# STATE OF WEST VIRGINIA
# DEPARTMENT OF ENVIRONMENTAL PROTECTION, OFFICE OF OIL AND GAS
## NOTICE OF ENTRY FOR PLAT SURVEY

**Notice Time Requirement:** Notice shall be provided at least **SEVEN (7)** days but no more than **FORTY-FIVE (45)** days prior to entry

**Date of Notice:** 8-14-2015 **Date of Planned Entry:** 8-22-2015

**Delivery method pursuant to West Virginia Code § 22-6A-10a**

☐ PERSONAL SERVICE ☒ REGISTERED MAIL ☐ METHOD OF DELIVERY THAT REQUIRES A RECEIPT OR SIGNATURE CONFIRMATION

Pursuant to West Virginia Code § 22-6A-10(a), Prior to filing a permit application, the operator shall provide notice of planned entry on to the surface tract to conduct any plat surveys required pursuant to this article. Such notice shall be provided at least seven days but no more than forty-five days prior to such entry to: (1) The surface owner of such tract; (2) to any owner or lessee of coal seams beneath such tract that has filed a declaration pursuant to section thirty-six, article six, chapter twenty-two of this code; and (3) any owner of minerals underlying such tract in the county tax records. The notice shall include a statement that copies of the state Erosion and Sediment Control Manual and the statutes and rules related to oil and gas exploration and production may be obtained from the Secretary, which statement shall include contact information, including the address for a web page on the Secretary's web site, to enable the surface owner to obtain copies from the secretary.

**Notice is hereby provided to:**

☐ SURFACE OWNER(s)
Name:
Address:
Name:
Address:
Name:
Address:

☐ COAL OWNER OR LESSEE
Name:
Address:

☒ MINERAL OWNER(s)
Name: Terry Gene Weekley
Address: P.O. Box 410 Middlebourne WV 26149

*please attach additional forms if necessary

**Notice is hereby given:**
Pursuant to West Virginia Code § 22-6A-10(a), notice is hereby given that the undersigned well operator is planning entry to conduct a plat survey on the tract of land as follows:

| | | | |
|---|---|---|---|
| State: | West Virginia | Approx. Latitude & Longitude: | -80.786055 x 39.483171 |
| County: | Tyler | Public Road Access: | Big Run Rd |
| District: | McElroy | Watershed: | Big Run |
| Quadrangle: | Shirley 7.5' | Generally used farm name: | |

Copies of the state Erosion and Sediment Control Manual and the statutes and rules related to oil and gas exploration and production may be obtained from the Secretary, at the WV Department of Environmental Protection headquarters, located at 601 57th Street, SE, Charleston, WV 25304 (304-926-0450). Copies of such documents or additional information related to horizontal drilling may be obtained from the Secretary by visiting www.dep.wv.gov/oil-and-gas/pages/default.aspx.

RECEIVED
Office of Oil and Gas
NOV 18 2015
WV Department of
Environmental Protection

**Notice is hereby given by:**

| | | | |
|---|---|---|---|
| Well Operator: | Jay-Bee Oil & Gas, Inc | Address: | 3570 Shields Hill Rd. |
| Telephone: | 304-628-3111 | | Cairo, WV 26337 |
| Email: | sdowell@jaybeeoil.com | Facsimile: | 304-628-3119 |

**Oil and Gas Privacy Notice:**
The Office of Oil and Gas processes your personal information, such as name, address and telephone number, as part of our regulatory duties. Your personal information may be disclosed to other State agencies or third parties in the normal course of business or as needed to comply with statutory or regulatory requirements, including Freedom of Information Act requests. Our office will appropriately secure your personal information. If you have any questions about our use or your personal information, please contact DEP's Chief Privacy Officer at depprivacyofficer@wv.gov.

WW-6A3
(1/12)

Operator Well No. RPT8-4

# STATE OF WEST VIRGINIA
# DEPARTMENT OF ENVIRONMENTAL PROTECTION, OFFICE OF OIL AND GAS
## NOTICE OF ENTRY FOR PLAT SURVEY

**Notice Time Requirement:** Notice shall be provided at least **SEVEN (7)** days but no more than **FORTY-FIVE (45)** days prior to entry

**Date of Notice:** 8-14-2015 **Date of Planned Entry:** 8-22-2015

**Delivery method pursuant to West Virginia Code § 22-6A-10a**

☐ PERSONAL SERVICE ☒ REGISTERED MAIL ☐ METHOD OF DELIVERY THAT REQUIRES A RECEIPT OR SIGNATURE CONFIRMATION

Pursuant to West Virginia Code § 22-6A-10(a), Prior to filing a permit application, the operator shall provide notice of planned entry on to the surface tract to conduct any plat surveys required pursuant to this article. Such notice shall be provided at least seven days but no more than forty-five days prior to such entry to: (1) The surface owner of such tract; (2) to any owner or lessee of coal seams beneath such tract that has filed a declaration pursuant to section thirty-six, article six, chapter twenty-two of this code; and (3) any owner of minerals underlying such tract in the county tax records. The notice shall include a statement that copies of the state Erosion and Sediment Control Manual and the statutes and rules related to oil and gas exploration and production may be obtained from the Secretary, which statement shall include contact information, including the address for a web page on the Secretary's web site, to enable the surface owner to obtain copies from the secretary.

**Notice is hereby provided to:**

☐ SURFACE OWNER(s)
Name:
Address:
Name:
Address:
Name:
Address:

☐ COAL OWNER OR LESSEE
Name:
Address:

☒ MINERAL OWNER(s)
Name: Ronald D. Weekley
Address: 1450 Milburn Square NE Bolivar OH 44612

*please attach additional forms if necessary

**Notice is hereby given:**
Pursuant to West Virginia Code § 22-6A-10(a), notice is hereby given that the undersigned well operator is planning entry to conduct a plat survey on the tract of land as follows:

| | | | |
|---|---|---|---|
| State: | West Virginia | Approx. Latitude & Longitude: | -80.786055 x 39.483171 |
| County: | Tyler | Public Road Access: | Big Run Rd |
| District: | McElroy | Watershed: | Big Run |
| Quadrangle: | Shirley 7.5' | Generally used farm name: | |

Copies of the state Erosion and Sediment Control Manual and the statutes and rules related to oil and gas exploration and production may be obtained from the Secretary, at the WV Department of Environmental Protection headquarters, located at 601 57th Street, SE, Charleston, WV 25304 (304-926-0450). Copies of such documents or additional information related to horizontal drilling may be obtained from the Secretary by visiting www.dep.wv.gov/oil-and-gas/pages/default.aspx.

**Notice is hereby given by:**

| | | | |
|---|---|---|---|
| Well Operator: | Jay-Bee Oil & Gas, Inc | Address: | 3570 Shields Hill Rd. |
| Telephone: | 304-628-3111 | | Cairo, WV 26337 |
| Email: | sdowell@jaybeeoil.com | Facsimile: | 304-628-3119 |

RECEIVED
Office of Oil and Gas
NOV 18 2015
WV Department of
Environmental Protection

**Oil and Gas Privacy Notice:**
The Office of Oil and Gas processes your personal information, such as name, address and telephone number, as part of our regulatory duties. Your personal information may be disclosed to other State agencies or third parties in the normal course of business or as needed to comply with statutory or regulatory requirements, including Freedom of Information Act requests. Our office will appropriately secure your personal information. If you have any questions about our use or your personal information, please contact DEP's Chief Privacy Officer at depprivacyofficer@wv.gov.

WW-6A3
(1/12)

Operator Well No. RPT8-4

# STATE OF WEST VIRGINIA
# DEPARTMENT OF ENVIRONMENTAL PROTECTION, OFFICE OF OIL AND GAS
## NOTICE OF ENTRY FOR PLAT SURVEY

**Notice Time Requirement:** Notice shall be provided at least **SEVEN (7)** days but no more than **FORTY-FIVE (45)** days prior to entry

**Date of Notice:** 8-14-2015 **Date of Planned Entry:** 8-22-2015

**Delivery method pursuant to West Virginia Code § 22-6A-10a**

☐ PERSONAL SERVICE ☒ REGISTERED MAIL ☐ METHOD OF DELIVERY THAT REQUIRES A RECEIPT OR SIGNATURE CONFIRMATION

Pursuant to West Virginia Code § 22-6A-10(a), Prior to filing a permit application, the operator shall provide notice of planned entry on to the surface tract to conduct any plat surveys required pursuant to this article. Such notice shall be provided at least seven days but no more than forty-five days prior to such entry to: (1) The surface owner of such tract; (2) to any owner or lessee of coal seams beneath such tract that has filed a declaration pursuant to section thirty-six, article six, chapter twenty-two of this code; and (3) any owner of minerals underlying such tract in the county tax records. The notice shall include a statement that copies of the state Erosion and Sediment Control Manual and the statutes and rules related to oil and gas exploration and production may be obtained from the Secretary, which statement shall include contact information, including the address for a web page on the Secretary's web site, to enable the surface owner to obtain copies from the secretary.

**Notice is hereby provided to:**

☐ SURFACE OWNER(s)
Name:
Address:
Name:
Address:
Name:
Address:

☐ COAL OWNER OR LESSEE
Name:
Address:

☒ MINERAL OWNER(s)
Name: Victor Allen Weekley
Address: 219 East St. Middlebourne WV 26149

*please attach additional forms if necessary

**Notice is hereby given:**
Pursuant to West Virginia Code § 22-6A-10(a), notice is hereby given that the undersigned well operator is planning entry to conduct a plat survey on the tract of land as follows:

| | | | |
|---|---|---|---|
| State: | West Virginia | Approx. Latitude & Longitude: | -80.786055 x 39.483171 |
| County: | Tyler | Public Road Access: | Big Run Rd |
| District: | McElroy | Watershed: | Big Run |
| Quadrangle: | Shirley 7.5' | Generally used farm name: | |

Copies of the state Erosion and Sediment Control Manual and the statutes and rules related to oil and gas exploration and production may be obtained from the Secretary, at the WV Department of Environmental Protection headquarters, located at 601 57th Street, SE, Charleston, WV 25304 (304-926-0450). Copies of such documents or additional information related to horizontal drilling may be obtained from the Secretary by visiting www.dep.wv.gov/oil-and-gas/pages/default.aspx.

**Notice is hereby given by:**

| | | | |
|---|---|---|---|
| Well Operator: | Jay-Bee Oil & Gas, Inc | Address: | 3570 Shields Hill Rd. Cairo, WV 26337 |
| Telephone: | 304-628-3111 | | |
| Email: | sdowell@jaybeeoil.com | Facsimile: | 304-628-3119 |

RECEIVED
Office of Oil and Gas
NOV 18 2015
WV Department of Environmental Protection

**Oil and Gas Privacy Notice:**
The Office of Oil and Gas processes your personal information, such as name, address and telephone number, as part of our regulatory duties. Your personal information may be disclosed to other State agencies or third parties in the normal course of business or as needed to comply with statutory or regulatory requirements, including Freedom of Information Act requests. Our office will appropriately secure your personal information. If you have any questions about our use or your personal information, please contact DEP's Chief Privacy Officer at depprivacyofficer@wv.gov.

WW-6A3
(1/12)

Operator Well No. RPT8-4

# STATE OF WEST VIRGINIA
# DEPARTMENT OF ENVIRONMENTAL PROTECTION, OFFICE OF OIL AND GAS
## NOTICE OF ENTRY FOR PLAT SURVEY

**Notice Time Requirement:** Notice shall be provided at least **SEVEN (7)** days but no more than **FORTY-FIVE (45)** days prior to entry

**Date of Notice:** 8-14-2015 **Date of Planned Entry:** 8-22-2015

**Delivery method pursuant to West Virginia Code § 22-6A-10a**

☐ PERSONAL SERVICE ☒ REGISTERED MAIL ☐ METHOD OF DELIVERY THAT REQUIRES A RECEIPT OR SIGNATURE CONFIRMATION

Pursuant to West Virginia Code § 22-6A-10(a), Prior to filing a permit application, the operator shall provide notice of planned entry on to the surface tract to conduct any plat surveys required pursuant to this article. Such notice shall be provided at least seven days but no more than forty-five days prior to such entry to: (1) The surface owner of such tract; (2) to any owner or lessee of coal seams beneath such tract that has filed a declaration pursuant to section thirty-six, article six, chapter twenty-two of this code; and (3) any owner of minerals underlying such tract in the county tax records. The notice shall include a statement that copies of the state Erosion and Sediment Control Manual and the statutes and rules related to oil and gas exploration and production may be obtained from the Secretary, which statement shall include contact information, including the address for a web page on the Secretary's web site, to enable the surface owner to obtain copies from the secretary.

**Notice is hereby provided to:**

☐ SURFACE OWNER(s)
Name:
Address:
Name:
Address:
Name:
Address:

☐ COAL OWNER OR LESSEE
Name:
Address:

☒ MINERAL OWNER(s)
Name: Sadie T. Weekley
Address: P.O. Box 302 Middlebourne WV 26149

*please attach additional forms if necessary

**Notice is hereby given:**
Pursuant to West Virginia Code § 22-6A-10(a), notice is hereby given that the undersigned well operator is planning entry to conduct a plat survey on the tract of land as follows:

| | | | |
|---|---|---|---|
| State: | West Virginia | Approx. Latitude & Longitude: | -80.786055 x 39.483171 |
| County: | Tyler | Public Road Access: | Big Run Rd |
| District: | McElroy | Watershed: | Big Run |
| Quadrangle: | Shirley 7.5' | Generally used farm name: | |

Copies of the state Erosion and Sediment Control Manual and the statutes and rules related to oil and gas exploration and production may be obtained from the Secretary, at the WV Department of Environmental Protection headquarters, located at 601 57th Street, SE, Charleston, WV 25304 (304-926-0450). Copies of such documents or additional information related to horizontal drilling may be obtained from the Secretary by visiting www.dep.wv.gov/oil-and-gas/pages/default.aspx.

**Notice is hereby given by:**

| | | | |
|---|---|---|---|
| Well Operator: | Jay-Bee Oil & Gas, Inc | Address: | 3570 Shields Hill Rd. |
| Telephone: | 304-628-3111 | | Cairo, WV 26337 |
| Email: | sdowell@jaybeeoil.com | Facsimile: | 304-628-3119 |

RECEIVED
Office of Oil and Gas
NOV 18 2015
WV Department of
Environmental Protection

**Oil and Gas Privacy Notice:**
The Office of Oil and Gas processes your personal information, such as name, address and telephone number, as part of our regulatory duties. Your personal information may be disclosed to other State agencies or third parties in the normal course of business or as needed to comply with statutory or regulatory requirements, including Freedom of Information Act requests. Our office will appropriately secure your personal information. If you have any questions about our use or your personal information, please contact DEP's Chief Privacy Officer at depprivacyofficer@wv.gov.

WW-6A3
(1/12)

Operator Well No. RPT8-4

# STATE OF WEST VIRGINIA
# DEPARTMENT OF ENVIRONMENTAL PROTECTION, OFFICE OF OIL AND GAS
## NOTICE OF ENTRY FOR PLAT SURVEY

**Notice Time Requirement:** Notice shall be provided at least **SEVEN (7)** days but no more than **FORTY-FIVE (45)** days prior to entry

**Date of Notice:** 8-14-2015 **Date of Planned Entry:** 8-22-2015

**Delivery method pursuant to West Virginia Code § 22-6A-10a**

☐ PERSONAL SERVICE ☒ REGISTERED MAIL ☐ METHOD OF DELIVERY THAT REQUIRES A RECEIPT OR SIGNATURE CONFIRMATION

Pursuant to West Virginia Code § 22-6A-10(a), Prior to filing a permit application, the operator shall provide notice of planned entry on to the surface tract to conduct any plat surveys required pursuant to this article. Such notice shall be provided at least seven days but no more than forty-five days prior to such entry to: (1) The surface owner of such tract; (2) to any owner or lessee of coal seams beneath such tract that has filed a declaration pursuant to section thirty-six, article six, chapter twenty-two of this code; and (3) any owner of minerals underlying such tract in the county tax records. The notice shall include a statement that copies of the state Erosion and Sediment Control Manual and the statutes and rules related to oil and gas exploration and production may be obtained from the Secretary, which statement shall include contact information, including the address for a web page on the Secretary's web site, to enable the surface owner to obtain copies from the secretary.

**Notice is hereby provided to:**

☐ SURFACE OWNER(s)
Name:
Address:
Name:
Address:
Name:
Address:

☐ COAL OWNER OR LESSEE
Name:
Address:

☒ MINERAL OWNER(s)
Name: Wilma Jean White
Address: 186 Northwest Hills Dr. Valparaiso IN 46383

*please attach additional forms if necessary

**Notice is hereby given:**
Pursuant to West Virginia Code § 22-6A-10(a), notice is hereby given that the undersigned well operator is planning entry to conduct a plat survey on the tract of land as follows:

| | | | |
|---|---|---|---|
| State: | West Virginia | Approx. Latitude & Longitude: | -80.786055 x 39.483171 |
| County: | Tyler | Public Road Access: | Big Run Rd |
| District: | McElroy | Watershed: | Big Run |
| Quadrangle: | Shirley 7.5' | Generally used farm name: | |

Copies of the state Erosion and Sediment Control Manual and the statutes and rules related to oil and gas exploration and production may be obtained from the Secretary, at the WV Department of Environmental Protection headquarters, located at 601 57th Street, SE, Charleston, WV 25304 (304-926-0450). Copies of such documents or additional information related to horizontal drilling may be obtained from the Secretary by visiting www.dep.wv.gov/oil-and-gas/pages/default.aspx.

**Notice is hereby given by:**

| | | | |
|---|---|---|---|
| Well Operator: | Jay-Bee Oil & Gas, Inc | Address: | 3570 Shields Hill Rd. |
| Telephone: | 304-628-3111 | | Cairo, WV 26337 |
| Email: | sdowell@jaybeeoil.com | Facsimile: | 304-628-3119 |

RECEIVED
Office of Oil and Gas
NOV 18 2015
WV Department of Environmental Protection

**Oil and Gas Privacy Notice:**
The Office of Oil and Gas processes your personal information, such as name, address and telephone number, as part of our regulatory duties. Your personal information may be disclosed to other State agencies or third parties in the normal course of business or as needed to comply with statutory or regulatory requirements, including Freedom of Information Act requests. Our office will appropriately secure your personal information. If you have any questions about our use or your personal information, please contact DEP's Chief Privacy Officer at depprivacyofficer@wv.gov.

WW-6A3
(1/12)

Operator Well No. RPT8-4

# STATE OF WEST VIRGINIA
# DEPARTMENT OF ENVIRONMENTAL PROTECTION, OFFICE OF OIL AND GAS
## NOTICE OF ENTRY FOR PLAT SURVEY

**Notice Time Requirement:** Notice shall be provided at least **SEVEN (7)** days but no more than **FORTY-FIVE (45)** days prior to entry

**Date of Notice:** 8-14-2015 **Date of Planned Entry:** 8-22-2015

**Delivery method pursuant to West Virginia Code § 22-6A-10a**

☐ PERSONAL SERVICE ☒ REGISTERED MAIL ☐ METHOD OF DELIVERY THAT REQUIRES A RECEIPT OR SIGNATURE CONFIRMATION

Pursuant to West Virginia Code § 22-6A-10(a), Prior to filing a permit application, the operator shall provide notice of planned entry on to the surface tract to conduct any plat surveys required pursuant to this article. Such notice shall be provided at least seven days but no more than forty-five days prior to such entry to: (1) The surface owner of such tract; (2) to any owner or lessee of coal seams beneath such tract that has filed a declaration pursuant to section thirty-six, article six, chapter twenty-two of this code; and (3) any owner of minerals underlying such tract in the county tax records. The notice shall include a statement that copies of the state Erosion and Sediment Control Manual and the statutes and rules related to oil and gas exploration and production may be obtained from the Secretary, which statement shall include contact information, including the address for a web page on the Secretary's web site, to enable the surface owner to obtain copies from the secretary.

**Notice is hereby provided to:**

☐ SURFACE OWNER(s)
Name:
Address:
Name:
Address:
Name:
Address:

☐ COAL OWNER OR LESSEE
Name:
Address:

☒ MINERAL OWNER(s)
Name: Stephanie R. Walters
Address: 11122 Clay Road Left Hand WV 25251

*please attach additional forms if necessary

**Notice is hereby given:**
Pursuant to West Virginia Code § 22-6A-10(a), notice is hereby given that the undersigned well operator is planning entry to conduct a plat survey on the tract of land as follows:

| | | | |
|---|---|---|---|
| State: | West Virginia | Approx. Latitude & Longitude: | -80.786055 x 39.483171 |
| County: | Tyler | Public Road Access: | Big Run Rd |
| District: | McElroy | Watershed: | Big Run |
| Quadrangle: | Shirley 7.5' | Generally used farm name: | |

Copies of the state Erosion and Sediment Control Manual and the statutes and rules related to oil and gas exploration and production may be obtained from the Secretary, at the WV Department of Environmental Protection headquarters, located at 601 57th Street, SE, Charleston, WV 25304 (304-926-0450). Copies of such documents or additional information related to horizontal drilling may be obtained from the Secretary by visiting www.dep.wv.gov/oil-and-gas/pages/default.aspx.

**Notice is hereby given by:**

| | | | |
|---|---|---|---|
| Well Operator: | Jay-Bee Oil & Gas, Inc | Address: | 3570 Shields Hill Rd. |
| Telephone: | 304-628-3111 | | Cairo, WV 26337 |
| Email: | sdowell@jaybeeoil.com | Facsimile: | 304-628-3119 |

RECEIVED
Office of Oil and Gas
NOV 18 2015
WV Department of Environmental Protection

**Oil and Gas Privacy Notice:**
The Office of Oil and Gas processes your personal information, such as name, address and telephone number, as part of our regulatory duties. Your personal information may be disclosed to other State agencies or third parties in the normal course of business or as needed to comply with statutory or regulatory requirements, including Freedom of Information Act requests. Our office will appropriately secure your personal information. If you have any questions about our use or your personal information, please contact DEP's Chief Privacy Officer at depprivacyofficer@wv.gov.

WW-6A3
(1/12)

Operator Well No. RPT8-4

# STATE OF WEST VIRGINIA
# DEPARTMENT OF ENVIRONMENTAL PROTECTION, OFFICE OF OIL AND GAS
## NOTICE OF ENTRY FOR PLAT SURVEY

**Notice Time Requirement:** Notice shall be provided at least **SEVEN (7)** days but no more than **FORTY-FIVE (45)** days prior to entry

**Date of Notice:** 8-14-2015 **Date of Planned Entry:** 8-22-2015

**Delivery method pursuant to West Virginia Code § 22-6A-10a**

☐ PERSONAL SERVICE ☒ REGISTERED MAIL ☐ METHOD OF DELIVERY THAT REQUIRES A RECEIPT OR SIGNATURE CONFIRMATION

Pursuant to West Virginia Code § 22-6A-10(a), Prior to filing a permit application, the operator shall provide notice of planned entry on to the surface tract to conduct any plat surveys required pursuant to this article. Such notice shall be provided at least seven days but no more than forty-five days prior to such entry to: (1) The surface owner of such tract; (2) to any owner or lessee of coal seams beneath such tract that has filed a declaration pursuant to section thirty-six, article six, chapter twenty-two of this code; and (3) any owner of minerals underlying such tract in the county tax records. The notice shall include a statement that copies of the state Erosion and Sediment Control Manual and the statutes and rules related to oil and gas exploration and production may be obtained from the Secretary, which statement shall include contact information, including the address for a web page on the Secretary's web site, to enable the surface owner to obtain copies from the secretary.

**Notice is hereby provided to:**

☐ SURFACE OWNER(s)
Name:
Address:

Name:
Address:

Name:
Address:

☐ COAL OWNER OR LESSEE
Name:
Address:

☒ MINERAL OWNER(s)
Name: Philip Ronald Wilcox
Address: 50 Farhatt Lane Sistersville WV 26175

*please attach additional forms if necessary

**Notice is hereby given:**
Pursuant to West Virginia Code § 22-6A-10(a), notice is hereby given that the undersigned well operator is planning entry to conduct a plat survey on the tract of land as follows:

| | | | |
|---|---|---|---|
| State: | West Virginia | Approx. Latitude & Longitude: | -80.786055 x 39.483171 |
| County: | Tyler | Public Road Access: | Big Run Rd |
| District: | McElroy | Watershed: | Big Run |
| Quadrangle: | Shirley 7.5' | Generally used farm name: | |

Copies of the state Erosion and Sediment Control Manual and the statutes and rules related to oil and gas exploration and production may be obtained from the Secretary, at the WV Department of Environmental Protection headquarters, located at 601 57th Street, SE, Charleston, WV 25304 (304-926-0450). Copies of such documents or additional information related to horizontal drilling may be obtained from the Secretary by visiting www.dep.wv.gov/oil-and-gas/pages/default.aspx.

**Notice is hereby given by:**

| | | | |
|---|---|---|---|
| Well Operator: | Jay-Bee Oil & Gas, Inc | Address: | 3570 Shields Hill Rd. |
| Telephone: | 304-628-3111 | | Cairo, WV 26337 |
| Email: | sdowell@jaybeeoil.com | Facsimile: | 304-628-3119 |

RECEIVED
Office of Oil and Gas
NOV 16 2015
WV Department of
Environmental Protection

**Oil and Gas Privacy Notice:**
The Office of Oil and Gas processes your personal information, such as name, address and telephone number, as part of our regulatory duties. Your personal information may be disclosed to other State agencies or third parties in the normal course of business or as needed to comply with statutory or regulatory requirements, including Freedom of Information Act requests. Our office will appropriately secure your personal information. If you have any questions about our use or your personal information, please contact DEP's Chief Privacy Officer at depprivacyofficer@wv.gov.

WW-6A3
(1/12)

Operator Well No. RPT8-4

# STATE OF WEST VIRGINIA
# DEPARTMENT OF ENVIRONMENTAL PROTECTION, OFFICE OF OIL AND GAS
## NOTICE OF ENTRY FOR PLAT SURVEY

**Notice Time Requirement:** Notice shall be provided at least **SEVEN (7)** days but no more than **FORTY-FIVE (45)** days prior to entry

**Date of Notice:** 8-14-2015 **Date of Planned Entry:** 8-22-2015

**Delivery method pursuant to West Virginia Code § 22-6A-10a**

☐ PERSONAL SERVICE ☒ REGISTERED MAIL ☐ METHOD OF DELIVERY THAT REQUIRES A RECEIPT OR SIGNATURE CONFIRMATION

Pursuant to West Virginia Code § 22-6A-10(a), Prior to filing a permit application, the operator shall provide notice of planned entry on to the surface tract to conduct any plat surveys required pursuant to this article. Such notice shall be provided at least seven days but no more than forty-five days prior to such entry to: (1) The surface owner of such tract; (2) to any owner or lessee of coal seams beneath such tract that has filed a declaration pursuant to section thirty-six, article six, chapter twenty-two of this code; and (3) any owner of minerals underlying such tract in the county tax records. The notice shall include a statement that copies of the state Erosion and Sediment Control Manual and the statutes and rules related to oil and gas exploration and production may be obtained from the Secretary, which statement shall include contact information, including the address for a web page on the Secretary's web site, to enable the surface owner to obtain copies from the secretary.

**Notice is hereby provided to:**

☐ SURFACE OWNER(s)
Name:
Address:
Name:
Address:
Name:
Address:

☐ COAL OWNER OR LESSEE
Name:
Address:

☒ MINERAL OWNER(s)
Name: Anita D. Wells
Address: PO Box 201 West Union, WV 26456

*please attach additional forms if necessary

**Notice is hereby given:**
Pursuant to West Virginia Code § 22-6A-10(a), notice is hereby given that the undersigned well operator is planning entry to conduct a plat survey on the tract of land as follows:

| | | | |
|---|---|---|---|
| State: | West Virginia | Approx. Latitude & Longitude: | -80.786055 x 39.483171 |
| County: | Tyler | Public Road Access: | Big Run Rd |
| District: | McElroy | Watershed: | Big Run |
| Quadrangle: | Shirley 7.5' | Generally used farm name: | |

Copies of the state Erosion and Sediment Control Manual and the statutes and rules related to oil and gas exploration and production may be obtained from the Secretary, at the WV Department of Environmental Protection headquarters, located at 601 57th Street, SE, Charleston, WV 25304 (304-926-0450). Copies of such documents or additional information related to horizontal drilling may be obtained from the Secretary by visiting www.dep.wv.gov/oil-and-gas/pages/default.aspx.

**Notice is hereby given by:**

| | | | |
|---|---|---|---|
| Well Operator: | Jay-Bee Oil & Gas, Inc | Address: | 3570 Shields Hill Rd. |
| Telephone: | 304-628-3111 | | Cairo, WV 26337 |
| Email: | sdowell@jaybeeoil.com | Facsimile: | 304-628-3119 |

**Oil and Gas Privacy Notice:**
The Office of Oil and Gas processes your personal information, such as name, address and telephone number, as part of our regulatory duties. Your personal information may be disclosed to other State agencies or third parties in the normal course of business or as needed to comply with statutory or regulatory requirements, including Freedom of Information Act requests. Our office will appropriately secure your personal information. If you have any questions about our use or your personal information, please contact DEP's Chief Privacy Officer at depprivacyofficer@wv.gov.

RECEIVED
Office of Oil and Gas
NOV 19 2015
WV Department of
Environmental Protection

WW-6A3
(1/12)

Operator Well No. RPT8-4

# STATE OF WEST VIRGINIA
# DEPARTMENT OF ENVIRONMENTAL PROTECTION, OFFICE OF OIL AND GAS
## NOTICE OF ENTRY FOR PLAT SURVEY

**Notice Time Requirement:** Notice shall be provided at least **SEVEN (7)** days but no more than **FORTY-FIVE (45)** days prior to entry

**Date of Notice:** 8-14-2015 **Date of Planned Entry:** 8-22-2015

**Delivery method pursuant to West Virginia Code § 22-6A-10a**

☐ PERSONAL SERVICE ☒ REGISTERED MAIL ☐ METHOD OF DELIVERY THAT REQUIRES A RECEIPT OR SIGNATURE CONFIRMATION

Pursuant to West Virginia Code § 22-6A-10(a), Prior to filing a permit application, the operator shall provide notice of planned entry on to the surface tract to conduct any plat surveys required pursuant to this article. Such notice shall be provided at least seven days but no more than forty-five days prior to such entry to: (1) The surface owner of such tract; (2) to any owner or lessee of coal seams beneath such tract that has filed a declaration pursuant to section thirty-six, article six, chapter twenty-two of this code; and (3) any owner of minerals underlying such tract in the county tax records. The notice shall include a statement that copies of the state Erosion and Sediment Control Manual and the statutes and rules related to oil and gas exploration and production may be obtained from the Secretary, which statement shall include contact information, including the address for a web page on the Secretary's web site, to enable the surface owner to obtain copies from the secretary.

**Notice is hereby provided to:**

☐ SURFACE OWNER(s)
Name:
Address:

Name:
Address:

Name:
Address:

☐ COAL OWNER OR LESSEE
Name:
Address:

☒ MINERAL OWNER(s)
Name: Loretta Henderson Wilmart
Address: 1654 Fetzner Rd. Apt 1
Rochester ,NY 14626

*please attach additional forms if necessary

**Notice is hereby given:**
Pursuant to West Virginia Code § 22-6A-10(a), notice is hereby given that the undersigned well operator is planning entry to conduct a plat survey on the tract of land as follows:

| | | | |
|---|---|---|---|
| State: | West Virginia | Approx. Latitude & Longitude: | -80.786055 x 39.483171 |
| County: | Tyler | Public Road Access: | Big Run Rd |
| District: | McElroy | Watershed: | Big Run |
| Quadrangle: | Shirley 7.5' | Generally used farm name: | |

Copies of the state Erosion and Sediment Control Manual and the statutes and rules related to oil and gas exploration and production may be obtained from the Secretary, at the WV Department of Environmental Protection headquarters, located at 601 57th Street, SE, Charleston, WV 25304 (304-926-0450). Copies of such documents or additional information related to horizontal drilling may be obtained from the Secretary by visiting www.dep.wv.gov/oil-and-gas/pages/default.aspx.

**Notice is hereby given by:**

| | | | |
|---|---|---|---|
| Well Operator: | Jay-Bee Oil & Gas, Inc | Address: | 3570 Shields Hill Rd. |
| Telephone: | 304-628-3111 | | Cairo, WV 26337 |
| Email: | sdowell@jaybeeoil.com | Facsimile: | 304-628-3119 |

**Oil and Gas Privacy Notice:**
The Office of Oil and Gas processes your personal information, such as name, address and telephone number, as part of our regulatory duties. Your personal information may be disclosed to other State agencies or third parties in the normal course of business or as needed to comply with statutory or regulatory requirements, including Freedom of Information Act requests. Our office will appropriately secure your personal information. If you have any questions about our use or your personal information, please contact DEP's Chief Privacy Officer at depprivacyofficer@wv.gov.

RECEIVED
Office of Oil and Gas
NOV 19 2015
WV Department of
Environmental Protection

WW-6A3
(1/12)

Operator Well No. RPT8-4

# STATE OF WEST VIRGINIA
# DEPARTMENT OF ENVIRONMENTAL PROTECTION, OFFICE OF OIL AND GAS
## NOTICE OF ENTRY FOR PLAT SURVEY

**Notice Time Requirement:** Notice shall be provided at least **SEVEN (7)** days but no more than **FORTY-FIVE (45)** days prior to entry

**Date of Notice:** 8-14-2015 **Date of Planned Entry:** 8-22-2015

**Delivery method pursuant to West Virginia Code § 22-6A-10a**

☐ PERSONAL SERVICE ☒ REGISTERED MAIL ☐ METHOD OF DELIVERY THAT REQUIRES A RECEIPT OR SIGNATURE CONFIRMATION

Pursuant to West Virginia Code § 22-6A-10(a), Prior to filing a permit application, the operator shall provide notice of planned entry on to the surface tract to conduct any plat surveys required pursuant to this article. Such notice shall be provided at least seven days but no more than forty-five days prior to such entry to: (1) The surface owner of such tract; (2) to any owner or lessee of coal seams beneath such tract that has filed a declaration pursuant to section thirty-six, article six, chapter twenty-two of this code; and (3) any owner of minerals underlying such tract in the county tax records. The notice shall include a statement that copies of the state Erosion and Sediment Control Manual and the statutes and rules related to oil and gas exploration and production may be obtained from the Secretary, which statement shall include contact information, including the address for a web page on the Secretary's web site, to enable the surface owner to obtain copies from the secretary.

**Notice is hereby provided to:**

☐ SURFACE OWNER(s)
Name:
Address:

Name:
Address:

Name:
Address:

☐ COAL OWNER OR LESSEE
Name:
Address:

VOID

☒ MINERAL OWNER(s)
Name: Loretta Henderson Wilmart
Address: 37 Shurberry Ln.
Rochester ,NY 14624

*please attach additional forms if necessary

**Notice is hereby given:**
Pursuant to West Virginia Code § 22-6A-10(a), notice is hereby given that the undersigned well operator is planning entry to conduct a plat survey on the tract of land as follows:

| | | | |
|---|---|---|---|
| State: | West Virginia | Approx. Latitude & Longitude: | -80.786055 x 39.483171 |
| County: | Tyler | Public Road Access: | Big Run Rd |
| District: | McElroy | Watershed: | Big Run |
| Quadrangle: | Shirley 7.5' | Generally used farm name: | |

Copies of the state Erosion and Sediment Control Manual and the statutes and rules related to oil and gas exploration and production may be obtained from the Secretary, at the WV Department of Environmental Protection headquarters, located at 601 57th Street, SE, Charleston, WV 25304 (304-926-0450). Copies of such documents or additional information related to horizontal drilling may be obtained from the Secretary by visiting www.dep.wv.gov/oil-and-gas/pages/default.aspx.

**Notice is hereby given by:**

| | | | |
|---|---|---|---|
| Well Operator: | Jay-Bee Oil & Gas, Inc | Address: | 3570 Shields Hill Rd. |
| Telephone: | 304-628-3111 | | Cairo, WV 26337 |
| Email: | sdowell@jaybeeoil.com | Facsimile: | 304-628-3119 |

**Oil and Gas Privacy Notice:**
The Office of Oil and Gas processes your personal information, such as name, address and telephone number, as part of our regulatory duties. Your personal information may be disclosed to other State agencies or third parties in the normal course of business or as needed to comply with statutory or regulatory requirements, including Freedom of Information Act requests. Our office will appropriately secure your personal information. If you have any questions about our use or your personal information, please contact DEP's Chief Privacy Officer at depprivacyofficer@wv.gov.

RECEIVED
Office of Oil and Gas
NOV 18 2015
WV Department of
Environmental Protection

WW-6A3
(1/12)

Operator Well No. RPT8-4

# STATE OF WEST VIRGINIA
# DEPARTMENT OF ENVIRONMENTAL PROTECTION, OFFICE OF OIL AND GAS
## NOTICE OF ENTRY FOR PLAT SURVEY

**Notice Time Requirement:** Notice shall be provided at least **SEVEN (7)** days but no more than **FORTY-FIVE (45)** days prior to entry

**Date of Notice:** 8-14-2015 **Date of Planned Entry:** 8-22-2015

**Delivery method pursuant to West Virginia Code § 22-6A-10a**

☐ PERSONAL SERVICE ☒ REGISTERED MAIL ☐ METHOD OF DELIVERY THAT REQUIRES A RECEIPT OR SIGNATURE CONFIRMATION

Pursuant to West Virginia Code § 22-6A-10(a), Prior to filing a permit application, the operator shall provide notice of planned entry on to the surface tract to conduct any plat surveys required pursuant to this article. Such notice shall be provided at least seven days but no more than forty-five days prior to such entry to: (1) The surface owner of such tract; (2) to any owner or lessee of coal seams beneath such tract that has filed a declaration pursuant to section thirty-six, article six, chapter twenty-two of this code; and (3) any owner of minerals underlying such tract in the county tax records. The notice shall include a statement that copies of the state Erosion and Sediment Control Manual and the statutes and rules related to oil and gas exploration and production may be obtained from the Secretary, which statement shall include contact information, including the address for a web page on the Secretary's web site, to enable the surface owner to obtain copies from the secretary.

**Notice is hereby provided to:**

☐ SURFACE OWNER(s)
Name:
Address:
Name:
Address:
Name:
Address:

☐ COAL OWNER OR LESSEE
Name:
Address:

☒ MINERAL OWNER(s)
Name: Richard Lee White II
Address: 202 Washington St. Valparaiso IN 46383-4732

*please attach additional forms if necessary

**Notice is hereby given:**
Pursuant to West Virginia Code § 22-6A-10(a), notice is hereby given that the undersigned well operator is planning entry to conduct a plat survey on the tract of land as follows:

| | | | |
|---|---|---|---|
| State: | West Virginia | Approx. Latitude & Longitude: | -80.786055 x 39.483171 |
| County: | Tyler | Public Road Access: | Big Run Rd |
| District: | McElroy | Watershed: | Big Run |
| Quadrangle: | Shirley 7.5' | Generally used farm name: | |

Copies of the state Erosion and Sediment Control Manual and the statutes and rules related to oil and gas exploration and production may be obtained from the Secretary, at the WV Department of Environmental Protection headquarters, located at 601 57th Street, SE, Charleston, WV 25304 (304-926-0450). Copies of such documents or additional information related to horizontal drilling may be obtained from the Secretary by visiting www.dep.wv.gov/oil-and-gas/pages/default.aspx.

RECEIVED
Office of Oil and Gas
NOV 18 2015
WV Department of
Environmental Protection

**Notice is hereby given by:**

| | | | |
|---|---|---|---|
| Well Operator: | Jay-Bee Oil & Gas, Inc | Address: | 3570 Shields Hill Rd. |
| Telephone: | 304-628-3111 | | Cairo, WV 26337 |
| Email: | sdowell@jaybeeoil.com | Facsimile: | 304-628-3119 |

**Oil and Gas Privacy Notice:**
The Office of Oil and Gas processes your personal information, such as name, address and telephone number, as part of our regulatory duties. Your personal information may be disclosed to other State agencies or third parties in the normal course of business or as needed to comply with statutory or regulatory requirements, including Freedom of Information Act requests. Our office will appropriately secure your personal information. If you have any questions about our use or your personal information, please contact DEP's Chief Privacy Officer at depprivacyofficer@wv.gov.

WW-6A3
(1/12)

Operator Well No. RPT8-4

# STATE OF WEST VIRGINIA
# DEPARTMENT OF ENVIRONMENTAL PROTECTION, OFFICE OF OIL AND GAS
## NOTICE OF ENTRY FOR PLAT SURVEY

**Notice Time Requirement:** Notice shall be provided at least **SEVEN (7)** days but no more than **FORTY-FIVE (45)** days prior to entry

**Date of Notice:** 8-14-2015 **Date of Planned Entry:** 8-22-2015

**Delivery method pursuant to West Virginia Code § 22-6A-10a**

☐ PERSONAL SERVICE ☒ REGISTERED MAIL ☐ METHOD OF DELIVERY THAT REQUIRES A RECEIPT OR SIGNATURE CONFIRMATION

Pursuant to West Virginia Code § 22-6A-10(a), Prior to filing a permit application, the operator shall provide notice of planned entry on to the surface tract to conduct any plat surveys required pursuant to this article. Such notice shall be provided at least seven days but no more than forty-five days prior to such entry to: (1) The surface owner of such tract; (2) to any owner or lessee of coal seams beneath such tract that has filed a declaration pursuant to section thirty-six, article six, chapter twenty-two of this code; and (3) any owner of minerals underlying such tract in the county tax records. The notice shall include a statement that copies of the state Erosion and Sediment Control Manual and the statutes and rules related to oil and gas exploration and production may be obtained from the Secretary, which statement shall include contact information, including the address for a web page on the Secretary's web site, to enable the surface owner to obtain copies from the secretary.

**Notice is hereby provided to:**

☐ SURFACE OWNER(s)
Name:
Address:

Name:
Address:

Name:
Address:

☐ COAL OWNER OR LESSEE
Name:
Address:

☒ MINERAL OWNER(s)
Name: Gary L. Weekley
Address: RR 1 Box 42 Friendly WV 26146

*please attach additional forms if necessary

**Notice is hereby given:**
Pursuant to West Virginia Code § 22-6A-10(a), notice is hereby given that the undersigned well operator is planning entry to conduct a plat survey on the tract of land as follows:

| | | | |
|---|---|---|---|
| State: | West Virginia | Approx. Latitude & Longitude: | -80.786055 x 39.483171 |
| County: | Tyler | Public Road Access: | Big Run Rd |
| District: | McElroy | Watershed: | Big Run |
| Quadrangle: | Shirley 7.5' | Generally used farm name: | |

Copies of the state Erosion and Sediment Control Manual and the statutes and rules related to oil and gas exploration and production may be obtained from the Secretary, at the WV Department of Environmental Protection headquarters, located at 601 57th Street, SE, Charleston, WV 25304 (304-926-0450). Copies of such documents or additional information related to horizontal drilling may be obtained from the Secretary by visiting www.dep.wv.gov/oil-and-gas/pages/default.aspx.

**Notice is hereby given by:**

| | | | |
|---|---|---|---|
| Well Operator: | Jay-Bee Oil & Gas, Inc | Address: | 3570 Shields Hill Rd. Cairo, WV 26337 |
| Telephone: | 304-628-3111 | | |
| Email: | sdowell@jaybeeoil.com | Facsimile: | 304-628-3119 |

RECEIVED
Office of Oil and Gas
NOV 18 2015
WV Department of Environmental Protection

**Oil and Gas Privacy Notice:**
The Office of Oil and Gas processes your personal information, such as name, address and telephone number, as part of our regulatory duties. Your personal information may be disclosed to other State agencies or third parties in the normal course of business or as needed to comply with statutory or regulatory requirements, including Freedom of Information Act requests. Our office will appropriately secure your personal information. If you have any questions about our use or your personal information, please contact DEP's Chief Privacy Officer at depprivacyofficer@wv.gov.

WW-6A3
(1/12)

Operator Well No. RPT8-4

# STATE OF WEST VIRGINIA
# DEPARTMENT OF ENVIRONMENTAL PROTECTION, OFFICE OF OIL AND GAS
## NOTICE OF ENTRY FOR PLAT SURVEY

**Notice Time Requirement:** Notice shall be provided at least **SEVEN (7)** days but no more than **FORTY-FIVE (45)** days prior to entry

**Date of Notice:** 8-14-2015 **Date of Planned Entry:** 8-22-2015

**Delivery method pursuant to West Virginia Code § 22-6A-10a**

☐ PERSONAL SERVICE ☒ REGISTERED MAIL ☐ METHOD OF DELIVERY THAT REQUIRES A RECEIPT OR SIGNATURE CONFIRMATION

Pursuant to West Virginia Code § 22-6A-10(a), Prior to filing a permit application, the operator shall provide notice of planned entry on to the surface tract to conduct any plat surveys required pursuant to this article. Such notice shall be provided at least seven days but no more than forty-five days prior to such entry to: (1) The surface owner of such tract; (2) to any owner or lessee of coal seams beneath such tract that has filed a declaration pursuant to section thirty-six, article six, chapter twenty-two of this code; and (3) any owner of minerals underlying such tract in the county tax records. The notice shall include a statement that copies of the state Erosion and Sediment Control Manual and the statutes and rules related to oil and gas exploration and production may be obtained from the Secretary, which statement shall include contact information, including the address for a web page on the Secretary's web site, to enable the surface owner to obtain copies from the secretary.

**Notice is hereby provided to:**

☐ SURFACE OWNER(s)
Name:
Address:
Name:
Address:
Name:
Address:

☐ COAL OWNER OR LESSEE
Name:
Address:

☒ MINERAL OWNER(s)
Name: Richard & Ericka Williams
Address: 56 Acorn Ln New Martinsville WV 26155

*please attach additional forms if necessary

**Notice is hereby given:**
Pursuant to West Virginia Code § 22-6A-10(a), notice is hereby given that the undersigned well operator is planning entry to conduct a plat survey on the tract of land as follows:

| | | | |
|---|---|---|---|
| State: | West Virginia | Approx. Latitude & Longitude: | -80.786055 x 39.483171 |
| County: | Tyler | Public Road Access: | Big Run Rd |
| District: | McElroy | Watershed: | Big Run |
| Quadrangle: | Shirley 7.5' | Generally used farm name: | |

Copies of the state Erosion and Sediment Control Manual and the statutes and rules related to oil and gas exploration and production may be obtained from the Secretary, at the WV Department of Environmental Protection headquarters, located at 601 57th Street, SE, Charleston, WV 25304 (304-926-0450). Copies of such documents or additional information related to horizontal drilling may be obtained from the Secretary by visiting www.dep.wv.gov/oil-and-gas/pages/default.aspx.

**Notice is hereby given by:**

| | | | |
|---|---|---|---|
| Well Operator: | Jay-Bee Oil & Gas, Inc | Address: | 3570 Shields Hill Rd. Cairo, WV 26337 |
| Telephone: | 304-628-3111 | | |
| Email: | sdowell@jaybeeoil.com | Facsimile: | 304-628-3119 |

RECEIVED
Office of Oil and Gas
NOV 18 2015
WV Department of
Environmental Protection

**Oil and Gas Privacy Notice:**
The Office of Oil and Gas processes your personal information, such as name, address and telephone number, as part of our regulatory duties. Your personal information may be disclosed to other State agencies or third parties in the normal course of business or as needed to comply with statutory or regulatory requirements, including Freedom of Information Act requests. Our office will appropriately secure your personal information. If you have any questions about our use or your personal information, please contact DEP's Chief Privacy Officer at depprivacyofficer@wv.gov.

WW-6A3
(1/12)

Operator Well No. RPT8-4

# STATE OF WEST VIRGINIA
# DEPARTMENT OF ENVIRONMENTAL PROTECTION, OFFICE OF OIL AND GAS
## NOTICE OF ENTRY FOR PLAT SURVEY

**Notice Time Requirement:** Notice shall be provided at least **SEVEN (7)** days but no more than **FORTY-FIVE (45)** days prior to entry

**Date of Notice:** 8-14-2015 **Date of Planned Entry:** 8-22-2015

**Delivery method pursuant to West Virginia Code § 22-6A-10a**

☐ PERSONAL SERVICE ☒ REGISTERED MAIL ☐ METHOD OF DELIVERY THAT REQUIRES A RECEIPT OR SIGNATURE CONFIRMATION

Pursuant to West Virginia Code § 22-6A-10(a), Prior to filing a permit application, the operator shall provide notice of planned entry on to the surface tract to conduct any plat surveys required pursuant to this article. Such notice shall be provided at least seven days but no more than forty-five days prior to such entry to: (1) The surface owner of such tract; (2) to any owner or lessee of coal seams beneath such tract that has filed a declaration pursuant to section thirty-six, article six, chapter twenty-two of this code; and (3) any owner of minerals underlying such tract in the county tax records. The notice shall include a statement that copies of the state Erosion and Sediment Control Manual and the statutes and rules related to oil and gas exploration and production may be obtained from the Secretary, which statement shall include contact information, including the address for a web page on the Secretary's web site, to enable the surface owner to obtain copies from the secretary.

**Notice is hereby provided to:**

☐ SURFACE OWNER(s)
Name:
Address:
Name:
Address:
Name:
Address:

☐ COAL OWNER OR LESSEE
Name:
Address:

☒ MINERAL OWNER(s)
Name: James M. Weekley
Address: P.O. Box 135 Beach Bottom WV 26030

*please attach additional forms if necessary

**Notice is hereby given:**
Pursuant to West Virginia Code § 22-6A-10(a), notice is hereby given that the undersigned well operator is planning entry to conduct a plat survey on the tract of land as follows:

| | | | |
|---|---|---|---|
| State: | West Virginia | Approx. Latitude & Longitude: | -80.786055 x 39.483171 |
| County: | Tyler | Public Road Access: | Big Run Rd |
| District: | McElroy | Watershed: | Big Run |
| Quadrangle: | Shirley 7.5' | Generally used farm name: | |

Copies of the state Erosion and Sediment Control Manual and the statutes and rules related to oil and gas exploration and production may be obtained from the Secretary, at the WV Department of Environmental Protection headquarters, located at 601 57th Street, SE, Charleston, WV 25304 (304-926-0450). Copies of such documents or additional information related to horizontal drilling may be obtained from the Secretary by visiting www.dep.wv.gov/oil-and-gas/pages/default.aspx.

RECEIVED
Office of Oil and Gas
NOV 18 2015
WV Department of
Environmental Protection

**Notice is hereby given by:**

| | | | |
|---|---|---|---|
| Well Operator: | Jay-Bee Oil & Gas, Inc | Address: | 3570 Shields Hill Rd. Cairo, WV 26337 |
| Telephone: | 304-628-3111 | | |
| Email: | sdowell@jaybeeoil.com | Facsimile: | 304-628-3119 |

**Oil and Gas Privacy Notice:**
The Office of Oil and Gas processes your personal information, such as name, address and telephone number, as part of our regulatory duties. Your personal information may be disclosed to other State agencies or third parties in the normal course of business or as needed to comply with statutory or regulatory requirements, including Freedom of Information Act requests. Our office will appropriately secure your personal information. If you have any questions about our use or your personal information, please contact DEP's Chief Privacy Officer at depprivacyofficer@wv.gov.

WW-6A3
(1/12)

Operator Well No. RPT8-4

# STATE OF WEST VIRGINIA
# DEPARTMENT OF ENVIRONMENTAL PROTECTION, OFFICE OF OIL AND GAS
## NOTICE OF ENTRY FOR PLAT SURVEY

**Notice Time Requirement:** Notice shall be provided at least **SEVEN (7)** days but no more than **FORTY-FIVE (45)** days prior to entry

**Date of Notice:** 8-14-2015 **Date of Planned Entry:** 8-22-2015

**Delivery method pursuant to West Virginia Code § 22-6A-10a**

☐ PERSONAL SERVICE ☒ REGISTERED MAIL ☐ METHOD OF DELIVERY THAT REQUIRES A RECEIPT OR SIGNATURE CONFIRMATION

Pursuant to West Virginia Code § 22-6A-10(a), Prior to filing a permit application, the operator shall provide notice of planned entry on to the surface tract to conduct any plat surveys required pursuant to this article. Such notice shall be provided at least seven days but no more than forty-five days prior to such entry to: (1) The surface owner of such tract; (2) to any owner or lessee of coal seams beneath such tract that has filed a declaration pursuant to section thirty-six, article six, chapter twenty-two of this code; and (3) any owner of minerals underlying such tract in the county tax records. The notice shall include a statement that copies of the state Erosion and Sediment Control Manual and the statutes and rules related to oil and gas exploration and production may be obtained from the Secretary, which statement shall include contact information, including the address for a web page on the Secretary's web site, to enable the surface owner to obtain copies from the secretary.

**Notice is hereby provided to:**

☐ SURFACE OWNER(s)
Name:
Address:
Name:
Address:
Name:
Address:

☐ COAL OWNER OR LESSEE
Name:
Address:

☒ MINERAL OWNER(s)
Name: Texanita Wright
Address: 1616 Woodland Dr. Vienna WV 26105

*please attach additional forms if necessary

**Notice is hereby given:**
Pursuant to West Virginia Code § 22-6A-10(a), notice is hereby given that the undersigned well operator is planning entry to conduct a plat survey on the tract of land as follows:

| | | | |
|---|---|---|---|
| State: | West Virginia | Approx. Latitude & Longitude: | -80.786055 x 39.483171 |
| County: | Tyler | Public Road Access: | Big Run Rd |
| District: | McElroy | Watershed: | Big Run |
| Quadrangle: | Shirley 7.5' | Generally used farm name: | |

Copies of the state Erosion and Sediment Control Manual and the statutes and rules related to oil and gas exploration and production may be obtained from the Secretary, at the WV Department of Environmental Protection headquarters, located at 601 57th Street, SE, Charleston, WV 25304 (304-926-0450). Copies of such documents or additional information related to horizontal drilling may be obtained from the Secretary by visiting www.dep.wv.gov/oil-and-gas/pages/default.aspx.

**Notice is hereby given by:**

| | | | |
|---|---|---|---|
| Well Operator: | Jay-Bee Oil & Gas, Inc | Address: | 3570 Shields Hill Rd. Cairo, WV 26337 |
| Telephone: | 304-628-3111 | | |
| Email: | sdowell@jaybeeoil.com | Facsimile: | 304-628-3119 |

**Oil and Gas Privacy Notice:**
The Office of Oil and Gas processes your personal information, such as name, address and telephone number, as part of our regulatory duties. Your personal information may be disclosed to other State agencies or third parties in the normal course of business or as needed to comply with statutory or regulatory requirements, including Freedom of Information Act requests. Our office will appropriately secure your personal information. If you have any questions about our use or your personal information, please contact DEP's Chief Privacy Officer at depprivacyofficer@wv.gov.

WW-6A3
(1/12)

Operator Well No. RPT8-4

# STATE OF WEST VIRGINIA
# DEPARTMENT OF ENVIRONMENTAL PROTECTION, OFFICE OF OIL AND GAS
## NOTICE OF ENTRY FOR PLAT SURVEY

**Notice Time Requirement:** Notice shall be provided at least **SEVEN (7)** days but no more than **FORTY-FIVE (45)** days prior to entry

**Date of Notice:** 8-14-2015 **Date of Planned Entry:** 8-22-2015

**Delivery method pursuant to West Virginia Code § 22-6A-10a**

☐ PERSONAL SERVICE ☒ REGISTERED MAIL ☐ METHOD OF DELIVERY THAT REQUIRES A RECEIPT OR SIGNATURE CONFIRMATION

Pursuant to West Virginia Code § 22-6A-10(a), Prior to filing a permit application, the operator shall provide notice of planned entry on to the surface tract to conduct any plat surveys required pursuant to this article. Such notice shall be provided at least seven days but no more than forty-five days prior to such entry to: (1) The surface owner of such tract; (2) to any owner or lessee of coal seams beneath such tract that has filed a declaration pursuant to section thirty-six, article six, chapter twenty-two of this code; and (3) any owner of minerals underlying such tract in the county tax records. The notice shall include a statement that copies of the state Erosion and Sediment Control Manual and the statutes and rules related to oil and gas exploration and production may be obtained from the Secretary, which statement shall include contact information, including the address for a web page on the Secretary's web site, to enable the surface owner to obtain copies from the secretary.

**Notice is hereby provided to:**

☐ SURFACE OWNER(s)
Name:
Address:
Name:
Address:
Name:
Address:

☐ COAL OWNER OR LESSEE
Name:
Address:

☒ MINERAL OWNER(s)
Name: Debra K. Wharton
Address: 910 39th St. Vienna WV 26105

*please attach additional forms if necessary

**Notice is hereby given:**
Pursuant to West Virginia Code § 22-6A-10(a), notice is hereby given that the undersigned well operator is planning entry to conduct a plat survey on the tract of land as follows:

| | | | |
|---|---|---|---|
| State: | West Virginia | Approx. Latitude & Longitude: | -80.786055 x 39.483171 |
| County: | Tyler | Public Road Access: | Big Run Rd |
| District: | McElroy | Watershed: | Big Run |
| Quadrangle: | Shirley 7.5' | Generally used farm name: | |

Copies of the state Erosion and Sediment Control Manual and the statutes and rules related to oil and gas exploration and production may be obtained from the Secretary, at the WV Department of Environmental Protection headquarters, located at 601 57th Street, SE, Charleston, WV 25304 (304-926-0450). Copies of such documents or additional information related to horizontal drilling may be obtained from the Secretary by visiting www.dep.wv.gov/oil-and-gas/pages/default.aspx.

**Notice is hereby given by:**

| | | | |
|---|---|---|---|
| Well Operator: | Jay-Bee Oil & Gas, Inc | Address: | 3570 Shields Hill Rd. Cairo, WV 26337 |
| Telephone: | 304-628-3111 | | |
| Email: | sdowell@jaybeeoil.com | Facsimile: | 304-628-3119 |

RECEIVED
Office of Oil and Gas
RECEIVED
NOV 18 2015
Office of Oil and Gas
WV Department of
Environmental Protection
NOV 18 2015
WV Department of
Environmental Protection

**Oil and Gas Privacy Notice:**
The Office of Oil and Gas processes your personal information, such as name, address and telephone number, as part of our regulatory duties. Your personal information may be disclosed to other State agencies or third parties in the normal course of business or as needed to comply with statutory or regulatory requirements, including Freedom of Information Act requests. Our office will appropriately secure your personal information. If you have any questions about our use or your personal information, please contact DEP's Chief Privacy Officer at depprivacyofficer@wv.gov.

WW-6A3
(1/12)

Operator Well No. RPT8-4

# STATE OF WEST VIRGINIA
# DEPARTMENT OF ENVIRONMENTAL PROTECTION, OFFICE OF OIL AND GAS
## NOTICE OF ENTRY FOR PLAT SURVEY

**Notice Time Requirement:** Notice shall be provided at least **SEVEN (7)** days but no more than **FORTY-FIVE (45)** days prior to entry

**Date of Notice:** 8-14-2015 **Date of Planned Entry:** 8-22-2015

**Delivery method pursuant to West Virginia Code § 22-6A-10a**

☐ PERSONAL SERVICE ☒ REGISTERED MAIL ☐ METHOD OF DELIVERY THAT REQUIRES A RECEIPT OR SIGNATURE CONFIRMATION

Pursuant to West Virginia Code § 22-6A-10(a), Prior to filing a permit application, the operator shall provide notice of planned entry on to the surface tract to conduct any plat surveys required pursuant to this article. Such notice shall be provided at least seven days but no more than forty-five days prior to such entry to: (1) The surface owner of such tract; (2) to any owner or lessee of coal seams beneath such tract that has filed a declaration pursuant to section thirty-six, article six, chapter twenty-two of this code; and (3) any owner of minerals underlying such tract in the county tax records. The notice shall include a statement that copies of the state Erosion and Sediment Control Manual and the statutes and rules related to oil and gas exploration and production may be obtained from the Secretary, which statement shall include contact information, including the address for a web page on the Secretary's web site, to enable the surface owner to obtain copies from the secretary.

**Notice is hereby provided to:**

☐ SURFACE OWNER(s)
Name: _____
Address: _____
Name: _____
Address: _____
Name: _____
Address: _____

☐ COAL OWNER OR LESSEE
Name: _____
Address: _____

☒ MINERAL OWNER(s)
Name: David D. Weekley
Address: 403 Dodd St., Lot 2 Middlebourne WV 26149

*please attach additional forms if necessary

**Notice is hereby given:**
Pursuant to West Virginia Code § 22-6A-10(a), notice is hereby given that the undersigned well operator is planning entry to conduct a plat survey on the tract of land as follows:

| | | | |
|---|---|---|---|
| State: | West Virginia | Approx. Latitude & Longitude: | -80.786055 x 39.483171 |
| County: | Tyler | Public Road Access: | Big Run Rd |
| District: | McElroy | Watershed: | Big Run |
| Quadrangle: | Shirley 7.5' | Generally used farm name: | |

Copies of the state Erosion and Sediment Control Manual and the statutes and rules related to oil and gas exploration and production may be obtained from the Secretary, at the WV Department of Environmental Protection headquarters, located at 601 57th Street, SE, Charleston, WV 25304 (304-926-0450). Copies of such documents or additional information related to horizontal drilling may be obtained from the Secretary by visiting www.dep.wv.gov/oil-and-gas/pages/default.aspx.

**Notice is hereby given by:**

| | | | |
|---|---|---|---|
| Well Operator: | Jay-Bee Oil & Gas, Inc | Address: | 3570 Shields Hill Rd. Cairo, WV 26337 |
| Telephone: | 304-628-3111 | | |
| Email: | sdowell@jaybeeoil.com | Facsimile: | 304-628-3119 |

RECEIVED
Office of Oil and Gas
NOV 18 2015
WV Department of Environmental Protection

**Oil and Gas Privacy Notice:**
The Office of Oil and Gas processes your personal information, such as name, address and telephone number, as part of our regulatory duties. Your personal information may be disclosed to other State agencies or third parties in the normal course of business or as needed to comply with statutory or regulatory requirements, including Freedom of Information Act requests. Our office will appropriately secure your personal information. If you have any questions about our use or your personal information, please contact DEP's Chief Privacy Officer at depprivacyofficer@wv.gov.

WW-6A3
(1/12)

Operator Well No. RPT8-4

# STATE OF WEST VIRGINIA
# DEPARTMENT OF ENVIRONMENTAL PROTECTION, OFFICE OF OIL AND GAS
## NOTICE OF ENTRY FOR PLAT SURVEY

**Notice Time Requirement:** Notice shall be provided at least **SEVEN (7)** days but no more than **FORTY-FIVE (45)** days prior to entry

**Date of Notice:** 8-14-2015 **Date of Planned Entry:** 8-22-2015

**Delivery method pursuant to West Virginia Code § 22-6A-10a**

☐ PERSONAL SERVICE ☒ REGISTERED MAIL ☐ METHOD OF DELIVERY THAT REQUIRES A RECEIPT OR SIGNATURE CONFIRMATION

Pursuant to West Virginia Code § 22-6A-10(a), Prior to filing a permit application, the operator shall provide notice of planned entry on to the surface tract to conduct any plat surveys required pursuant to this article. Such notice shall be provided at least seven days but no more than forty-five days prior to such entry to: (1) The surface owner of such tract; (2) to any owner or lessee of coal seams beneath such tract that has filed a declaration pursuant to section thirty-six, article six, chapter twenty-two of this code; and (3) any owner of minerals underlying such tract in the county tax records. The notice shall include a statement that copies of the state Erosion and Sediment Control Manual and the statutes and rules related to oil and gas exploration and production may be obtained from the Secretary, which statement shall include contact information, including the address for a web page on the Secretary's web site, to enable the surface owner to obtain copies from the secretary.

**Notice is hereby provided to:**

☐ SURFACE OWNER(s)
Name:
Address:

Name:
Address:

Name:
Address:

☐ COAL OWNER OR LESSEE
Name:
Address:

☒ MINERAL OWNER(s)
Name: Carla Thomas
Address: General Delivery Alma WV 26320

*please attach additional forms if necessary

**Notice is hereby given:**
Pursuant to West Virginia Code § 22-6A-10(a), notice is hereby given that the undersigned well operator is planning entry to conduct a plat survey on the tract of land as follows:

| | | | |
|---|---|---|---|
| State: | West Virginia | Approx. Latitude & Longitude: | -80.786055 x 39.483171 |
| County: | Tyler | Public Road Access: | Big Run Rd |
| District: | McElroy | Watershed: | Big Run |
| Quadrangle: | Shirley 7.5' | Generally used farm name: | |

Copies of the state Erosion and Sediment Control Manual and the statutes and rules related to oil and gas exploration and production may be obtained from the Secretary, at the WV Department of Environmental Protection headquarters, located at 601 57th Street, SE, Charleston, WV 25304 (304-926-0450). Copies of such documents or additional information related to horizontal drilling may be obtained from the Secretary by visiting www.dep.wv.gov/oil-and-gas/pages/default.aspx.

**Notice is hereby given by:**

| | | | |
|---|---|---|---|
| Well Operator: | Jay-Bee Oil & Gas, Inc | Address: | 3570 Shields Hill Rd. Cairo, WV 26337 |
| Telephone: | 304-628-3111 | | |
| Email: | sdowell@jaybeeoil.com | Facsimile: | 304-628-3119 |

RECEIVED
Office of Oil and Gas
NOV 18 2015
WV Department of
Environmental Protection

**Oil and Gas Privacy Notice:**
The Office of Oil and Gas processes your personal information, such as name, address and telephone number, as part of our regulatory duties. Your personal information may be disclosed to other State agencies or third parties in the normal course of business or as needed to comply with statutory or regulatory requirements, including Freedom of Information Act requests. Our office will appropriately secure your personal information. If you have any questions about our use or your personal information, please contact DEP's Chief Privacy Officer at depprivacyofficer@wv.gov.

WW-6A3
(1/12)

Operator Well No. RPT8-4

# STATE OF WEST VIRGINIA
# DEPARTMENT OF ENVIRONMENTAL PROTECTION, OFFICE OF OIL AND GAS
## NOTICE OF ENTRY FOR PLAT SURVEY

**Notice Time Requirement:** Notice shall be provided at least **SEVEN (7)** days but no more than **FORTY-FIVE (45)** days prior to entry

**Date of Notice:** 8-14-2015 **Date of Planned Entry:** 8-22-2015

**Delivery method pursuant to West Virginia Code § 22-6A-10a**

☐ PERSONAL SERVICE ☒ REGISTERED MAIL ☐ METHOD OF DELIVERY THAT REQUIRES A RECEIPT OR SIGNATURE CONFIRMATION

Pursuant to West Virginia Code § 22-6A-10(a), Prior to filing a permit application, the operator shall provide notice of planned entry on to the surface tract to conduct any plat surveys required pursuant to this article. Such notice shall be provided at least seven days but no more than forty-five days prior to such entry to: (1) The surface owner of such tract; (2) to any owner or lessee of coal seams beneath such tract that has filed a declaration pursuant to section thirty-six, article six, chapter twenty-two of this code; and (3) any owner of minerals underlying such tract in the county tax records. The notice shall include a statement that copies of the state Erosion and Sediment Control Manual and the statutes and rules related to oil and gas exploration and production may be obtained from the Secretary, which statement shall include contact information, including the address for a web page on the Secretary's web site, to enable the surface owner to obtain copies from the secretary.

**Notice is hereby provided to:**

☐ SURFACE OWNER(s)
Name:
Address:
Name:
Address:
Name:
Address:

☐ COAL OWNER OR LESSEE
Name:
Address:

☒ MINERAL OWNER(s)
Name: David Mark Wilcox
Address: 58 Farhatt Lane Sistersville WV 26175

*please attach additional forms if necessary

**Notice is hereby given:**
Pursuant to West Virginia Code § 22-6A-10(a), notice is hereby given that the undersigned well operator is planning entry to conduct a plat survey on the tract of land as follows:

| | | | |
|---|---|---|---|
| State: | West Virginia | Approx. Latitude & Longitude: | -80.786055 x 39.483171 |
| County: | Tyler | Public Road Access: | Big Run Rd |
| District: | McElroy | Watershed: | Big Run |
| Quadrangle: | Shirley 7.5' | Generally used farm name: | |

Copies of the state Erosion and Sediment Control Manual and the statutes and rules related to oil and gas exploration and production may be obtained from the Secretary, at the WV Department of Environmental Protection headquarters, located at 601 57th Street, SE, Charleston, WV 25304 (304-926-0450). Copies of such documents or additional information related to horizontal drilling may be obtained from the Secretary by visiting www.dep.wv.gov/oil-and-gas/pages/default.aspx.

**Notice is hereby given by:**

| | | | |
|---|---|---|---|
| Well Operator: | Jay-Bee Oil & Gas, Inc | Address: | 3570 Shields Hill Rd. |
| Telephone: | 304-628-3111 | | Cairo, WV 26337 |
| Email: | sdowell@jaybeeoil.com | Facsimile: | 304-628-3119 |

RECEIVED
Office of Oil and Gas
NOV 16 2015
WV Department of
Environmental Protection

**Oil and Gas Privacy Notice:**
The Office of Oil and Gas processes your personal information, such as name, address and telephone number, as part of our regulatory duties. Your personal information may be disclosed to other State agencies or third parties in the normal course of business or as needed to comply with statutory or regulatory requirements, including Freedom of Information Act requests. Our office will appropriately secure your personal information. If you have any questions about our use or your personal information, please contact DEP's Chief Privacy Officer at depprivacyofficer@wv.gov.

WW-6A3
(1/12)

Operator Well No. RPT8-4

# STATE OF WEST VIRGINIA
# DEPARTMENT OF ENVIRONMENTAL PROTECTION, OFFICE OF OIL AND GAS
## NOTICE OF ENTRY FOR PLAT SURVEY

**Notice Time Requirement:** Notice shall be provided at least **SEVEN (7)** days but no more than **FORTY-FIVE (45)** days prior to entry

**Date of Notice:** 8-14-2015 **Date of Planned Entry:** 8-22-2015

**Delivery method pursuant to West Virginia Code § 22-6A-10a**

☐ PERSONAL SERVICE ☒ REGISTERED MAIL ☐ METHOD OF DELIVERY THAT REQUIRES A RECEIPT OR SIGNATURE CONFIRMATION

Pursuant to West Virginia Code § 22-6A-10(a), Prior to filing a permit application, the operator shall provide notice of planned entry on to the surface tract to conduct any plat surveys required pursuant to this article. Such notice shall be provided at least seven days but no more than forty-five days prior to such entry to: (1) The surface owner of such tract; (2) to any owner or lessee of coal seams beneath such tract that has filed a declaration pursuant to section thirty-six, article six, chapter twenty-two of this code; and (3) any owner of minerals underlying such tract in the county tax records. The notice shall include a statement that copies of the state Erosion and Sediment Control Manual and the statutes and rules related to oil and gas exploration and production may be obtained from the Secretary, which statement shall include contact information, including the address for a web page on the Secretary's web site, to enable the surface owner to obtain copies from the secretary.

**Notice is hereby provided to:**

☐ SURFACE OWNER(s)
Name:
Address:
Name:
Address:
Name:
Address:

☐ COAL OWNER OR LESSEE
Name:
Address:

☒ MINERAL OWNER(s)
Name: Constance Thomas
Address: 42 Brighton Drive Akron OH 44301

*please attach additional forms if necessary

**Notice is hereby given:**
Pursuant to West Virginia Code § 22-6A-10(a), notice is hereby given that the undersigned well operator is planning entry to conduct a plat survey on the tract of land as follows:

| | | | |
|---|---|---|---|
| State: | West Virginia | Approx. Latitude & Longitude: | -80.786055 x 39.483171 |
| County: | Tyler | Public Road Access: | Big Run Rd |
| District: | McElroy | Watershed: | Big Run |
| Quadrangle: | Shirley 7.5' | Generally used farm name: | |

Copies of the state Erosion and Sediment Control Manual and the statutes and rules related to oil and gas exploration and production may be obtained from the Secretary, at the WV Department of Environmental Protection headquarters, located at 601 57th Street, SE, Charleston, WV 25304 (304-926-0450). Copies of such documents or additional information related to horizontal drilling may be obtained from the Secretary by visiting www.dep.wv.gov/oil-and-gas/pages/default.aspx.

**Notice is hereby given by:**

| | | | |
|---|---|---|---|
| Well Operator: | Jay-Bee Oil & Gas, Inc | Address: | 3570 Shields Hill Rd. Cairo, WV 26337 |
| Telephone: | 304-628-3111 | | |
| Email: | sdowell@jaybeeoil.com | Facsimile: | 304-628-3119 |

**Oil and Gas Privacy Notice:**
The Office of Oil and Gas processes your personal information, such as name, address and telephone number, as part of our regulatory duties. Your personal information may be disclosed to other State agencies or third parties in the normal course of business or as needed to comply with statutory or regulatory requirements, including Freedom of Information Act requests. Our office will appropriately secure your personal information. If you have any questions about our use or your personal information, please contact DEP's Chief Privacy Officer at depprivacyofficer@wv.gov.

Office of Oil and Gas
NOV 18 2015
WV Department of
Environmental Protection

WW-6A3
(1/12)

Operator Well No. RPT8-4

# STATE OF WEST VIRGINIA
# DEPARTMENT OF ENVIRONMENTAL PROTECTION, OFFICE OF OIL AND GAS
## NOTICE OF ENTRY FOR PLAT SURVEY

**Notice Time Requirement:** Notice shall be provided at least **SEVEN (7)** days but no more than **FORTY-FIVE (45)** days prior to entry

**Date of Notice:** 8-14-2015 **Date of Planned Entry:** 8-22-2015

**Delivery method pursuant to West Virginia Code § 22-6A-10a**

☐ PERSONAL SERVICE ☒ REGISTERED MAIL ☐ METHOD OF DELIVERY THAT REQUIRES A RECEIPT OR SIGNATURE CONFIRMATION

Pursuant to West Virginia Code § 22-6A-10(a), Prior to filing a permit application, the operator shall provide notice of planned entry on to the surface tract to conduct any plat surveys required pursuant to this article. Such notice shall be provided at least seven days but no more than forty-five days prior to such entry to: (1) The surface owner of such tract; (2) to any owner or lessee of coal seams beneath such tract that has filed a declaration pursuant to section thirty-six, article six, chapter twenty-two of this code; and (3) any owner of minerals underlying such tract in the county tax records. The notice shall include a statement that copies of the state Erosion and Sediment Control Manual and the statutes and rules related to oil and gas exploration and production may be obtained from the Secretary, which statement shall include contact information, including the address for a web page on the Secretary's web site, to enable the surface owner to obtain copies from the secretary.

**Notice is hereby provided to:**

☐ SURFACE OWNER(s)
Name:
Address:

Name:
Address:

Name:
Address:

☐ COAL OWNER OR LESSEE
Name:
Address:

☒ MINERAL OWNER(s)
Name: Chester Ronald Wright
Address: 734 Grace Avenue Charleston WV 25302

*please attach additional forms if necessary

**Notice is hereby given:**
Pursuant to West Virginia Code § 22-6A-10(a), notice is hereby given that the undersigned well operator is planning entry to conduct a plat survey on the tract of land as follows:

| | | | |
|---|---|---|---|
| State: | West Virginia | Approx. Latitude & Longitude: | -80.786055 x 39.483171 |
| County: | Tyler | Public Road Access: | Big Run Rd |
| District: | McElroy | Watershed: | Big Run |
| Quadrangle: | Shirley 7.5' | Generally used farm name: | |

Copies of the state Erosion and Sediment Control Manual and the statutes and rules related to oil and gas exploration and production may be obtained from the Secretary, at the WV Department of Environmental Protection headquarters, located at 601 57th Street, SE, Charleston, WV 25304 (304-926-0450). Copies of such documents or additional information related to horizontal drilling may be obtained from the Secretary by visiting www.dep.wv.gov/oil-and-gas/pages/default.aspx.

**Notice is hereby given by:**

| | | | |
|---|---|---|---|
| Well Operator: | Jay-Bee Oil & Gas, Inc | Address: | 3570 Shields Hill Rd. |
| Telephone: | 304-628-3111 | | Cairo, WV 26337 |
| Email: | sdowell@jaybeeoil.com | Facsimile: | 304-628-3119 |

**Oil and Gas Privacy Notice:**
The Office of Oil and Gas processes your personal information, such as name, address and telephone number, as part of our regulatory duties. Your personal information may be disclosed to other State agencies or third parties in the normal course of business or as needed to comply with statutory or regulatory requirements, including Freedom of Information Act requests. Our office will appropriately secure your personal information. If you have any questions about our use or your personal information, please contact DEP's Chief Privacy Officer at depprivacyofficer@wv.gov.

WW-6A3
(1/12)

Operator Well No. RPT8-4

# STATE OF WEST VIRGINIA
# DEPARTMENT OF ENVIRONMENTAL PROTECTION, OFFICE OF OIL AND GAS
## NOTICE OF ENTRY FOR PLAT SURVEY

**Notice Time Requirement:** Notice shall be provided at least **SEVEN (7)** days but no more than **FORTY-FIVE (45)** days prior to entry

**Date of Notice:** 8-14-2015 **Date of Planned Entry:** 8-22-2015

**Delivery method pursuant to West Virginia Code § 22-6A-10a**

☐ PERSONAL SERVICE ☒ REGISTERED MAIL ☐ METHOD OF DELIVERY THAT REQUIRES A RECEIPT OR SIGNATURE CONFIRMATION

Pursuant to West Virginia Code § 22-6A-10(a), Prior to filing a permit application, the operator shall provide notice of planned entry on to the surface tract to conduct any plat surveys required pursuant to this article. Such notice shall be provided at least seven days but no more than forty-five days prior to such entry to: (1) The surface owner of such tract; (2) to any owner or lessee of coal seams beneath such tract that has filed a declaration pursuant to section thirty-six, article six, chapter twenty-two of this code; and (3) any owner of minerals underlying such tract in the county tax records. The notice shall include a statement that copies of the state Erosion and Sediment Control Manual and the statutes and rules related to oil and gas exploration and production may be obtained from the Secretary, which statement shall include contact information, including the address for a web page on the Secretary's web site, to enable the surface owner to obtain copies from the secretary.

**Notice is hereby provided to:**

☐ SURFACE OWNER(s)
Name:
Address:
Name:
Address:
Name:
Address:

☐ COAL OWNER OR LESSEE
Name:
Address:

☒ MINERAL OWNER(s)
Name: Elizabeth Weekley
Address: RR 1 Box 93 Middlebourne WV 26149

*please attach additional forms if necessary

**Notice is hereby given:**
Pursuant to West Virginia Code § 22-6A-10(a), notice is hereby given that the undersigned well operator is planning entry to conduct a plat survey on the tract of land as follows:

| | | | |
|---|---|---|---|
| State: | West Virginia | Approx. Latitude & Longitude: | -80.786055 x 39.483171 |
| County: | Tyler | Public Road Access: | Big Run Rd |
| District: | McElroy | Watershed: | Big Run |
| Quadrangle: | Shirley 7.5' | Generally used farm name: | |

Copies of the state Erosion and Sediment Control Manual and the statutes and rules related to oil and gas exploration and production may be obtained from the Secretary, at the WV Department of Environmental Protection headquarters, located at 601 57th Street, SE, Charleston, WV 25304 (304-926-0450). Copies of such documents or additional information related to horizontal drilling may be obtained from the Secretary by visiting www.dep.wv.gov/oil-and-gas/pages/default.aspx.

**Notice is hereby given by:**

| | | | |
|---|---|---|---|
| Well Operator: | Jay-Bee Oil & Gas, Inc | Address: | 3570 Shields Hill Rd. Cairo, WV 26337 |
| Telephone: | 304-628-3111 | | |
| Email: | sdowell@jaybeeoil.com | Facsimile: | 304-628-3119 |

RECEIVED
Office of Oil and Gas
NOV 18 2015
WV Department of Environmental Protection

**Oil and Gas Privacy Notice:**
The Office of Oil and Gas processes your personal information, such as name, address and telephone number, as part of our regulatory duties. Your personal information may be disclosed to other State agencies or third parties in the normal course of business or as needed to comply with statutory or regulatory requirements, including Freedom of Information Act requests. Our office will appropriately secure your personal information. If you have any questions about our use or your personal information, please contact DEP's Chief Privacy Officer at depprivacyofficer@wv.gov.

WW-6A3
(1/12)

Operator Well No. RPT8-4

# STATE OF WEST VIRGINIA
# DEPARTMENT OF ENVIRONMENTAL PROTECTION, OFFICE OF OIL AND GAS
## NOTICE OF ENTRY FOR PLAT SURVEY

**Notice Time Requirement:** Notice shall be provided at least **SEVEN (7)** days but no more than **FORTY-FIVE (45)** days prior to entry

**Date of Notice:** 8-14-2015 **Date of Planned Entry:** 8-22-2015

**Delivery method pursuant to West Virginia Code § 22-6A-10a**

☐ PERSONAL SERVICE ☒ REGISTERED MAIL ☐ METHOD OF DELIVERY THAT REQUIRES A RECEIPT OR SIGNATURE CONFIRMATION

Pursuant to West Virginia Code § 22-6A-10(a), Prior to filing a permit application, the operator shall provide notice of planned entry on to the surface tract to conduct any plat surveys required pursuant to this article. Such notice shall be provided at least seven days but no more than forty-five days prior to such entry to: (1) The surface owner of such tract; (2) to any owner or lessee of coal seams beneath such tract that has filed a declaration pursuant to section thirty-six, article six, chapter twenty-two of this code; and (3) any owner of minerals underlying such tract in the county tax records. The notice shall include a statement that copies of the state Erosion and Sediment Control Manual and the statutes and rules related to oil and gas exploration and production may be obtained from the Secretary, which statement shall include contact information, including the address for a web page on the Secretary's web site, to enable the surface owner to obtain copies from the secretary.

**Notice is hereby provided to:**

☐ SURFACE OWNER(s)
Name:
Address:
Name:
Address:
Name:
Address:

☐ COAL OWNER OR LESSEE
Name:
Address:

☒ MINERAL OWNER(s)
Name: Ann Marie Zinn
Address: RR 1 Box 57D Salem WV 26426

*please attach additional forms if necessary

**Notice is hereby given:**
Pursuant to West Virginia Code § 22-6A-10(a), notice is hereby given that the undersigned well operator is planning entry to conduct a plat survey on the tract of land as follows:

| | | | |
|---|---|---|---|
| State: | West Virginia | Approx. Latitude & Longitude: | -80.786055 x 39.483171 |
| County: | Tyler | Public Road Access: | Big Run Rd |
| District: | McElroy | Watershed: | Big Run |
| Quadrangle: | Shirley 7.5' | Generally used farm name: | |

Copies of the state Erosion and Sediment Control Manual and the statutes and rules related to oil and gas exploration and production may be obtained from the Secretary, at the WV Department of Environmental Protection headquarters, located at 601 57th Street, SE, Charleston, WV 25304 (304-926-0450). Copies of such documents or additional information related to horizontal drilling may be obtained from the Secretary by visiting www.dep.wv.gov/oil-and-gas/pages/default.aspx.

**Notice is hereby given by:**

| | | | |
|---|---|---|---|
| Well Operator: | Jay-Bee Oil & Gas, Inc | Address: | 3570 Shields Hill Rd. Cairo, WV 26337 |
| Telephone: | 304-628-3111 | | |
| Email: | sdowell@jaybeeoil.com | Facsimile: | 304-628-3119 |

RECEIVED
Office of Oil and Gas
NOV 18 2015
WV Department of Environmental Protection

**Oil and Gas Privacy Notice:**
The Office of Oil and Gas processes your personal information, such as name, address and telephone number, as part of our regulatory duties. Your personal information may be disclosed to other State agencies or third parties in the normal course of business or as needed to comply with statutory or regulatory requirements, including Freedom of Information Act requests. Our office will appropriately secure your personal information. If you have any questions about our use or your personal information, please contact DEP's Chief Privacy Officer at depprivacyofficer@wv.gov.

WW-6A3
(1/12)

Operator Well No. RPT8-4

# STATE OF WEST VIRGINIA
# DEPARTMENT OF ENVIRONMENTAL PROTECTION, OFFICE OF OIL AND GAS
## NOTICE OF ENTRY FOR PLAT SURVEY

**Notice Time Requirement:** Notice shall be provided at least **SEVEN (7)** days but no more than **FORTY-FIVE (45)** days prior to entry

**Date of Notice:** 8-14-2015 **Date of Planned Entry:** 8-22-2015

**Delivery method pursuant to West Virginia Code § 22-6A-10a**

☐ PERSONAL SERVICE ☒ REGISTERED MAIL ☐ METHOD OF DELIVERY THAT REQUIRES A RECEIPT OR SIGNATURE CONFIRMATION

Pursuant to West Virginia Code § 22-6A-10(a), Prior to filing a permit application, the operator shall provide notice of planned entry on to the surface tract to conduct any plat surveys required pursuant to this article. Such notice shall be provided at least seven days but no more than forty-five days prior to such entry to: (1) The surface owner of such tract; (2) to any owner or lessee of coal seams beneath such tract that has filed a declaration pursuant to section thirty-six, article six, chapter twenty-two of this code; and (3) any owner of minerals underlying such tract in the county tax records. The notice shall include a statement that copies of the state Erosion and Sediment Control Manual and the statutes and rules related to oil and gas exploration and production may be obtained from the Secretary, which statement shall include contact information, including the address for a web page on the Secretary's web site, to enable the surface owner to obtain copies from the secretary.

**Notice is hereby provided to:**

☐ SURFACE OWNER(s)
Name:
Address:
Name:
Address:
Name:
Address:

☐ COAL OWNER OR LESSEE
Name:
Address:

☒ MINERAL OWNER(s)
Name: Angela Kay DeGuelle
Address: 532 Broadway Street Sterling CO 80751

*please attach additional forms if necessary

**Notice is hereby given:**
Pursuant to West Virginia Code § 22-6A-10(a), notice is hereby given that the undersigned well operator is planning entry to conduct a plat survey on the tract of land as follows:

| | | | |
|---|---|---|---|
| State: | West Virginia | Approx. Latitude & Longitude: | -80.786055 x 39.483171 |
| County: | Tyler | Public Road Access: | Big Run Rd |
| District: | McElroy | Watershed: | Big Run |
| Quadrangle: | Shirley 7.5' | Generally used farm name: | |

Copies of the state Erosion and Sediment Control Manual and the statutes and rules related to oil and gas exploration and production may be obtained from the Secretary, at the WV Department of Environmental Protection headquarters, located at 601 57th Street, SE, Charleston, WV 25304 (304-926-0450). Copies of such documents or additional information related to horizontal drilling may be obtained from the Secretary by visiting www.dep.wv.gov/oil-and-gas/pages/default.aspx.

**Notice is hereby given by:**

| | | | |
|---|---|---|---|
| Well Operator: | Jay-Bee Oil & Gas, Inc | Address: | 3570 Shields Hill Rd. |
| Telephone: | 304-628-3111 | | Cairo, WV 26337 |
| Email: | sdowell@jaybeeoil.com | Facsimile: | 304-628-3119 |

RECEIVED
Office of Oil and Gas
NOV 1 8 2015
WV Department of
Environmental Protection

**Oil and Gas Privacy Notice:**
The Office of Oil and Gas processes your personal information, such as name, address and telephone number, as part of our regulatory duties. Your personal information may be disclosed to other State agencies or third parties in the normal course of business or as needed to comply with statutory or regulatory requirements, including Freedom of Information Act requests. Our office will appropriately secure your personal information. If you have any questions about our use or your personal information, please contact DEP's Chief Privacy Officer at depprivacyofficer@wv.gov.

WW-6A3
(1/12)

Operator Well No. RPT8-4

# STATE OF WEST VIRGINIA
# DEPARTMENT OF ENVIRONMENTAL PROTECTION, OFFICE OF OIL AND GAS
## NOTICE OF ENTRY FOR PLAT SURVEY

**Notice Time Requirement:** Notice shall be provided at least **SEVEN (7)** days but no more than **FORTY-FIVE (45)** days prior to entry

**Date of Notice:** 8-14-2015 **Date of Planned Entry:** 8-22-2015

**Delivery method pursuant to West Virginia Code § 22-6A-10a**

☐ PERSONAL SERVICE ☒ REGISTERED MAIL ☐ METHOD OF DELIVERY THAT REQUIRES A RECEIPT OR SIGNATURE CONFIRMATION

Pursuant to West Virginia Code § 22-6A-10(a), Prior to filing a permit application, the operator shall provide notice of planned entry on to the surface tract to conduct any plat surveys required pursuant to this article. Such notice shall be provided at least seven days but no more than forty-five days prior to such entry to: (1) The surface owner of such tract; (2) to any owner or lessee of coal seams beneath such tract that has filed a declaration pursuant to section thirty-six, article six, chapter twenty-two of this code; and (3) any owner of minerals underlying such tract in the county tax records. The notice shall include a statement that copies of the state Erosion and Sediment Control Manual and the statutes and rules related to oil and gas exploration and production may be obtained from the Secretary, which statement shall include contact information, including the address for a web page on the Secretary's web site, to enable the surface owner to obtain copies from the secretary.

**Notice is hereby provided to:**

☐ SURFACE OWNER(s)
Name:
Address:
Name:
Address:
Name:
Address:

☐ COAL OWNER OR LESSEE
Name:
Address:

☒ MINERAL OWNER(s)
Name: Debra Lynn Blake
Address: P.O. Box 613 Wauna WA 98395

*please attach additional forms if necessary

**Notice is hereby given:**
Pursuant to West Virginia Code § 22-6A-10(a), notice is hereby given that the undersigned well operator is planning entry to conduct a plat survey on the tract of land as follows:

| | | | |
|---|---|---|---|
| State: | West Virginia | Approx. Latitude & Longitude: | -80.786055 x 39.483171 |
| County: | Tyler | Public Road Access: | Big Run Rd |
| District: | McElroy | Watershed: | Big Run |
| Quadrangle: | Shirley 7.5' | Generally used farm name: | |

Copies of the state Erosion and Sediment Control Manual and the statutes and rules related to oil and gas exploration and production may be obtained from the Secretary, at the WV Department of Environmental Protection headquarters, located at 601 57th Street, SE, Charleston, WV 25304 (304-926-0450). Copies of such documents or additional information related to horizontal drilling may be obtained from the Secretary by visiting www.dep.wv.gov/oil-and-gas/pages/default.aspx.

**Notice is hereby given by:**

| | | | |
|---|---|---|---|
| Well Operator: | Jay-Bee Oil & Gas, Inc | Address: | 3570 Shields Hill Rd. |
| Telephone: | 304-628-3111 | | Cairo, WV 26337 |
| Email: | sdowell@jaybeeoil.com | Facsimile: | 304-628-3119 |

RECEIVED
Office of Oil and Gas
NOV 18 2015
WV Department of Environmental Protection

**Oil and Gas Privacy Notice:**
The Office of Oil and Gas processes your personal information, such as name, address and telephone number, as part of our regulatory duties. Your personal information may be disclosed to other State agencies or third parties in the normal course of business or as needed to comply with statutory or regulatory requirements, including Freedom of Information Act requests. Our office will appropriately secure your personal information. If you have any questions about our use or your personal information, please contact DEP's Chief Privacy Officer at depprivacyofficer@wv.gov.

WW-6A3
(1/12)

Operator Well No. RPT8-4

# STATE OF WEST VIRGINIA
# DEPARTMENT OF ENVIRONMENTAL PROTECTION, OFFICE OF OIL AND GAS
## NOTICE OF ENTRY FOR PLAT SURVEY

**Notice Time Requirement:** Notice shall be provided at least **SEVEN (7)** days but no more than **FORTY-FIVE (45)** days prior to entry

**Date of Notice:** 8-14-2015 **Date of Planned Entry:** 8-22-2015

**Delivery method pursuant to West Virginia Code § 22-6A-10a**

☐ PERSONAL SERVICE ☒ REGISTERED MAIL ☐ METHOD OF DELIVERY THAT REQUIRES A RECEIPT OR SIGNATURE CONFIRMATION

Pursuant to West Virginia Code § 22-6A-10(a), Prior to filing a permit application, the operator shall provide notice of planned entry on to the surface tract to conduct any plat surveys required pursuant to this article. Such notice shall be provided at least seven days but no more than forty-five days prior to such entry to: (1) The surface owner of such tract; (2) to any owner or lessee of coal seams beneath such tract that has filed a declaration pursuant to section thirty-six, article six, chapter twenty-two of this code; and (3) any owner of minerals underlying such tract in the county tax records. The notice shall include a statement that copies of the state Erosion and Sediment Control Manual and the statutes and rules related to oil and gas exploration and production may be obtained from the Secretary, which statement shall include contact information, including the address for a web page on the Secretary's web site, to enable the surface owner to obtain copies from the secretary.

**Notice is hereby provided to:**

☐ SURFACE OWNER(s)
Name:
Address:

Name:
Address:

Name:
Address:

☐ COAL OWNER OR LESSEE
Name:
Address:

☒ MINERAL OWNER(s)
Name: Darla Dennis
Address: HC 61 Box 184A New Martinsville WV 26155

*please attach additional forms if necessary

**Notice is hereby given:**
Pursuant to West Virginia Code § 22-6A-10(a), notice is hereby given that the undersigned well operator is planning entry to conduct a plat survey on the tract of land as follows:

| | | | |
|---|---|---|---|
| State: | West Virginia | Approx. Latitude & Longitude: | -80.786055 x 39.483171 |
| County: | Tyler | Public Road Access: | Big Run Rd |
| District: | McElroy | Watershed: | Big Run |
| Quadrangle: | Shirley 7.5' | Generally used farm name: | |

Copies of the state Erosion and Sediment Control Manual and the statutes and rules related to oil and gas exploration and production may be obtained from the Secretary, at the WV Department of Environmental Protection headquarters, located at 601 57th Street, SE, Charleston, WV 25304 (304-926-0450). Copies of such documents or additional information related to horizontal drilling may be obtained from the Secretary by visiting www.dep.wv.gov/oil-and-gas/pages/default.aspx.

RECEIVED
Office of Oil and Gas
NOV 18 2015
WV Department of
Environmental Protection

**Notice is hereby given by:**

| | | | |
|---|---|---|---|
| Well Operator: | Jay-Bee Oil & Gas, Inc | Address: | 3570 Shields Hill Rd. |
| Telephone: | 304-628-3111 | | Cairo, WV 26337 |
| Email: | sdowell@jaybeeoil.com | Facsimile: | 304-628-3119 |

**Oil and Gas Privacy Notice:**
The Office of Oil and Gas processes your personal information, such as name, address and telephone number, as part of our regulatory duties. Your personal information may be disclosed to other State agencies or third parties in the normal course of business or as needed to comply with statutory or regulatory requirements, including Freedom of Information Act requests. Our office will appropriately secure your personal information. If you have any questions about our use or your personal information, please contact DEP's Chief Privacy Officer at depprivacyofficer@wv.gov.

WW-6A3
(1/12)

Operator Well No. RPT8-4

# STATE OF WEST VIRGINIA
# DEPARTMENT OF ENVIRONMENTAL PROTECTION, OFFICE OF OIL AND GAS
## NOTICE OF ENTRY FOR PLAT SURVEY

**Notice Time Requirement:** Notice shall be provided at least **SEVEN (7)** days but no more than **FORTY-FIVE (45)** days prior to entry

**Date of Notice:** 8-14-2015 **Date of Planned Entry:** 8-22-2015

**Delivery method pursuant to West Virginia Code § 22-6A-10a**

☐ PERSONAL SERVICE ☒ REGISTERED MAIL ☐ METHOD OF DELIVERY THAT REQUIRES A RECEIPT OR SIGNATURE CONFIRMATION

Pursuant to West Virginia Code § 22-6A-10(a), Prior to filing a permit application, the operator shall provide notice of planned entry on to the surface tract to conduct any plat surveys required pursuant to this article. Such notice shall be provided at least seven days but no more than forty-five days prior to such entry to: (1) The surface owner of such tract; (2) to any owner or lessee of coal seams beneath such tract that has filed a declaration pursuant to section thirty-six, article six, chapter twenty-two of this code; and (3) any owner of minerals underlying such tract in the county tax records. The notice shall include a statement that copies of the state Erosion and Sediment Control Manual and the statutes and rules related to oil and gas exploration and production may be obtained from the Secretary, which statement shall include contact information, including the address for a web page on the Secretary's web site, to enable the surface owner to obtain copies from the secretary.

**Notice is hereby provided to:**

☐ SURFACE OWNER(s)
Name:
Address:

Name:
Address:

Name:
Address:

☐ COAL OWNER OR LESSEE
Name:
Address:

☒ MINERAL OWNER(s)
Name: David Bowyer
Address: RR 1 Box 459B Salem WV 26426

*please attach additional forms if necessary

**Notice is hereby given:**
Pursuant to West Virginia Code § 22-6A-10(a), notice is hereby given that the undersigned well operator is planning entry to conduct a plat survey on the tract of land as follows:

| | | | |
|---|---|---|---|
| State: | West Virginia | Approx. Latitude & Longitude: | -80.786055 x 39.483171 |
| County: | Tyler | Public Road Access: | Big Run Rd |
| District: | McElroy | Watershed: | Big Run |
| Quadrangle: | Shirley 7.5' | Generally used farm name: | |

Copies of the state Erosion and Sediment Control Manual and the statutes and rules related to oil and gas exploration and production may be obtained from the Secretary, at the WV Department of Environmental Protection headquarters, located at 601 57th Street, SE, Charleston, WV 25304 (304-926-0450). Copies of such documents or additional information related to horizontal drilling may be obtained from the Secretary by visiting www.dep.wv.gov/oil-and-gas/pages/default.aspx.

**Notice is hereby given by:**

| | | | |
|---|---|---|---|
| Well Operator: | Jay-Bee Oil & Gas, Inc | Address: | 3570 Shields Hill Rd. Cairo, WV 26337 |
| Telephone: | 304-628-3111 | | |
| Email: | sdowell@jaybeeoil.com | Facsimile: | 304-628-3119 |

RECEIVED
Office of Oil and Gas
NOV 18 2015
WV Department of Environmental Protection

**Oil and Gas Privacy Notice:**
The Office of Oil and Gas processes your personal information, such as name, address and telephone number, as part of our regulatory duties. Your personal information may be disclosed to other State agencies or third parties in the normal course of business or as needed to comply with statutory or regulatory requirements, including Freedom of Information Act requests. Our office will appropriately secure your personal information. If you have any questions about our use or your personal information, please contact DEP's Chief Privacy Officer at depprivacyofficer@wv.gov.

WW-6A3
(1/12)

Operator Well No. RPT8-4

# STATE OF WEST VIRGINIA
# DEPARTMENT OF ENVIRONMENTAL PROTECTION, OFFICE OF OIL AND GAS
## NOTICE OF ENTRY FOR PLAT SURVEY

**Notice Time Requirement:** Notice shall be provided at least **SEVEN (7)** days but no more than **FORTY-FIVE (45)** days prior to entry

**Date of Notice:** 8-14-2015 **Date of Planned Entry:** 8-22-2015

**Delivery method pursuant to West Virginia Code § 22-6A-10a**

☐ PERSONAL SERVICE ☒ REGISTERED MAIL ☐ METHOD OF DELIVERY THAT REQUIRES A RECEIPT OR SIGNATURE CONFIRMATION

Pursuant to West Virginia Code § 22-6A-10(a), Prior to filing a permit application, the operator shall provide notice of planned entry on to the surface tract to conduct any plat surveys required pursuant to this article. Such notice shall be provided at least seven days but no more than forty-five days prior to such entry to: (1) The surface owner of such tract; (2) to any owner or lessee of coal seams beneath such tract that has filed a declaration pursuant to section thirty-six, article six, chapter twenty-two of this code; and (3) any owner of minerals underlying such tract in the county tax records. The notice shall include a statement that copies of the state Erosion and Sediment Control Manual and the statutes and rules related to oil and gas exploration and production may be obtained from the Secretary, which statement shall include contact information, including the address for a web page on the Secretary's web site, to enable the surface owner to obtain copies from the secretary.

**Notice is hereby provided to:**

☐ SURFACE OWNER(s)
Name:
Address:
Name:
Address:
Name:
Address:

☐ COAL OWNER OR LESSEE
Name:
Address:

☒ MINERAL OWNER(s)
Name: Daniel Ferrell
Address: 9410 Hickory Ridge Drive Streetsboro OH 44241

*please attach additional forms if necessary

**Notice is hereby given:**
Pursuant to West Virginia Code § 22-6A-10(a), notice is hereby given that the undersigned well operator is planning entry to conduct a plat survey on the tract of land as follows:

| | | | |
|---|---|---|---|
| State: | West Virginia | Approx. Latitude & Longitude: | -80.786055 x 39.483171 |
| County: | Tyler | Public Road Access: | Big Run Rd |
| District: | McElroy | Watershed: | Big Run |
| Quadrangle: | Shirley 7.5' | Generally used farm name: | |

Copies of the state Erosion and Sediment Control Manual and the statutes and rules related to oil and gas exploration and production may be obtained from the Secretary, at the WV Department of Environmental Protection headquarters, located at 601 57th Street, SE, Charleston, WV 25304 (304-926-0450). Copies of such documents or additional information related to horizontal drilling may be obtained from the Secretary by visiting www.dep.wv.gov/oil-and-gas/pages/default.aspx.

RECEIVED
Office of Oil and Gas
NOV 18 2015
WV Department of
Environmental Protection

**Notice is hereby given by:**

| | | | |
|---|---|---|---|
| Well Operator: | Jay-Bee Oil & Gas, Inc | Address: | 3570 Shields Hill Rd. Cairo, WV 26337 |
| Telephone: | 304-628-3111 | | |
| Email: | sdowell@jaybeeoil.com | Facsimile: | 304-628-3119 |

**Oil and Gas Privacy Notice:**
The Office of Oil and Gas processes your personal information, such as name, address and telephone number, as part of our regulatory duties. Your personal information may be disclosed to other State agencies or third parties in the normal course of business or as needed to comply with statutory or regulatory requirements, including Freedom of Information Act requests. Our office will appropriately secure your personal information. If you have any questions about our use or your personal information, please contact DEP's Chief Privacy Officer at depprivacyofficer@wv.gov.

WW-6A3
(1/12)

Operator Well No. RPT8-4

# STATE OF WEST VIRGINIA
# DEPARTMENT OF ENVIRONMENTAL PROTECTION, OFFICE OF OIL AND GAS
## NOTICE OF ENTRY FOR PLAT SURVEY

**Notice Time Requirement:** Notice shall be provided at least **SEVEN (7)** days but no more than **FORTY-FIVE (45)** days prior to entry

**Date of Notice:** 8-14-2015 **Date of Planned Entry:** 8-22-2015

**Delivery method pursuant to West Virginia Code § 22-6A-10a**

☐ PERSONAL SERVICE ☒ REGISTERED MAIL ☐ METHOD OF DELIVERY THAT REQUIRES A RECEIPT OR SIGNATURE CONFIRMATION

Pursuant to West Virginia Code § 22-6A-10(a), Prior to filing a permit application, the operator shall provide notice of planned entry on to the surface tract to conduct any plat surveys required pursuant to this article. Such notice shall be provided at least seven days but no more than forty-five days prior to such entry to: (1) The surface owner of such tract; (2) to any owner or lessee of coal seams beneath such tract that has filed a declaration pursuant to section thirty-six, article six, chapter twenty-two of this code; and (3) any owner of minerals underlying such tract in the county tax records. The notice shall include a statement that copies of the state Erosion and Sediment Control Manual and the statutes and rules related to oil and gas exploration and production may be obtained from the Secretary, which statement shall include contact information, including the address for a web page on the Secretary's web site, to enable the surface owner to obtain copies from the secretary.

**Notice is hereby provided to:**

☐ SURFACE OWNER(s)
Name:
Address:
Name:
Address:
Name:
Address:

☐ COAL OWNER OR LESSEE
Name:
Address:

☒ MINERAL OWNER(s)
Name: Betty Weekely Cunningham
Address: P.O. Box 541 Wellsburg OH 26070

*please attach additional forms if necessary

**Notice is hereby given:**
Pursuant to West Virginia Code § 22-6A-10(a), notice is hereby given that the undersigned well operator is planning entry to conduct a plat survey on the tract of land as follows:

| | | | |
|---|---|---|---|
| State: | West Virginia | Approx. Latitude & Longitude: | -80.786055 x 39.483171 |
| County: | Tyler | Public Road Access: | Big Run Rd |
| District: | McElroy | Watershed: | Big Run |
| Quadrangle: | Shirley 7.5' | Generally used farm name: | |

Copies of the state Erosion and Sediment Control Manual and the statutes and rules related to oil and gas exploration and production may be obtained from the Secretary, at the WV Department of Environmental Protection headquarters, located at 601 57th Street, SE, Charleston, WV 25304 (304-926-0450). Copies of such documents or additional information related to horizontal drilling may be obtained from the Secretary by visiting www.dep.wv.gov/oil-and-gas/pages/default.aspx.

**Notice is hereby given by:**

| | | | |
|---|---|---|---|
| Well Operator: | Jay-Bee Oil & Gas, Inc | Address: | 3570 Shields Hill Rd. Cairo, WV 26337 |
| Telephone: | 304-628-3111 | | |
| Email: | sdowell@jaybeeoil.com | Facsimile: | 304-628-3119 |

RECEIVED
Office of Oil and Gas
NOV 18 2015
WV Department of
Environmental Protection

**Oil and Gas Privacy Notice:**
The Office of Oil and Gas processes your personal information, such as name, address and telephone number, as part of our regulatory duties. Your personal information may be disclosed to other State agencies or third parties in the normal course of business or as needed to comply with statutory or regulatory requirements, including Freedom of Information Act requests. Our office will appropriately secure your personal information. If you have any questions about our use or your personal information, please contact DEP's Chief Privacy Officer at depprivacyofficer@wv.gov.

WW-6A3
(1/12)

Operator Well No. RPT8-4

# STATE OF WEST VIRGINIA
# DEPARTMENT OF ENVIRONMENTAL PROTECTION, OFFICE OF OIL AND GAS
## NOTICE OF ENTRY FOR PLAT SURVEY

**Notice Time Requirement:** Notice shall be provided at least **SEVEN (7)** days but no more than **FORTY-FIVE (45)** days prior to entry

**Date of Notice:** 8-14-2015 **Date of Planned Entry:** 8-22-2015

**Delivery method pursuant to West Virginia Code § 22-6A-10a**

☐ PERSONAL SERVICE ☒ REGISTERED MAIL ☐ METHOD OF DELIVERY THAT REQUIRES A RECEIPT OR SIGNATURE CONFIRMATION

Pursuant to West Virginia Code § 22-6A-10(a), Prior to filing a permit application, the operator shall provide notice of planned entry on to the surface tract to conduct any plat surveys required pursuant to this article. Such notice shall be provided at least seven days but no more than forty-five days prior to such entry to: (1) The surface owner of such tract; (2) to any owner or lessee of coal seams beneath such tract that has filed a declaration pursuant to section thirty-six, article six, chapter twenty-two of this code; and (3) any owner of minerals underlying such tract in the county tax records. The notice shall include a statement that copies of the state Erosion and Sediment Control Manual and the statutes and rules related to oil and gas exploration and production may be obtained from the Secretary, which statement shall include contact information, including the address for a web page on the Secretary's web site, to enable the surface owner to obtain copies from the secretary.

**Notice is hereby provided to:**

☒ SURFACE OWNER(s)
Name: Jack & Jeffrey Hair
Address: 1413 Walker Road Follansbee WV 26037

Name:
Address:

Name:
Address:

☐ COAL OWNER OR LESSEE
Name:
Address:

☒ MINERAL OWNER(s)
Name: Jack & Jeffrey Hair
Address: 1413 Walker Road Follansbee WV 26037

*please attach additional forms if necessary

**Notice is hereby given:**
Pursuant to West Virginia Code § 22-6A-10(a), notice is hereby given that the undersigned well operator is planning entry to conduct a plat survey on the tract of land as follows:

| | | | |
|---|---|---|---|
| State: | West Virginia | Approx. Latitude & Longitude: | -80.786055 x 39.483171 |
| County: | Tyler | Public Road Access: | Big Run Rd |
| District: | McElroy | Watershed: | Big Run |
| Quadrangle: | Shirley 7.5' | Generally used farm name: | |

Copies of the state Erosion and Sediment Control Manual and the statutes and rules related to oil and gas exploration and production may be obtained from the Secretary, at the WV Department of Environmental Protection headquarters, located at 601 57th Street, SE, Charleston, WV 25304 (304-926-0450). Copies of such documents or additional information related to horizontal drilling may be obtained from the Secretary by visiting www.dep.wv.gov/oil-and-gas/pages/default.aspx.

**Notice is hereby given by:**

| | | | |
|---|---|---|---|
| Well Operator: | Jay-Bee Oil & Gas, Inc | Address: | 3570 Shields Hill Rd. Cairo, WV 26337 |
| Telephone: | 304-628-3111 | | |
| Email: | sdowell@jaybeeoil.com | Facsimile: | 304-628-3119 |

RECEIVED
Office of Oil and Gas
NOV 18 2015
WV Department of Environmental Protection

**Oil and Gas Privacy Notice:**
The Office of Oil and Gas processes your personal information, such as name, address and telephone number, as part of our regulatory duties. Your personal information may be disclosed to other State agencies or third parties in the normal course of business or as needed to comply with statutory or regulatory requirements, including Freedom of Information Act requests. Our office will appropriately secure your personal information. If you have any questions about our use or your personal information, please contact DEP's Chief Privacy Officer at depprivacyofficer@wv.gov.

WW-6A3
(1/12)

Operator Well No. RPT8-4

# STATE OF WEST VIRGINIA
# DEPARTMENT OF ENVIRONMENTAL PROTECTION, OFFICE OF OIL AND GAS
## NOTICE OF ENTRY FOR PLAT SURVEY

**Notice Time Requirement:** Notice shall be provided at least **SEVEN (7)** days but no more than **FORTY-FIVE (45)** days prior to entry

**Date of Notice:** 8-14-2015 **Date of Planned Entry:** 8-22-2015

**Delivery method pursuant to West Virginia Code § 22-6A-10a**

☐ PERSONAL SERVICE ☒ REGISTERED MAIL ☐ METHOD OF DELIVERY THAT REQUIRES A RECEIPT OR SIGNATURE CONFIRMATION

Pursuant to West Virginia Code § 22-6A-10(a), Prior to filing a permit application, the operator shall provide notice of planned entry on to the surface tract to conduct any plat surveys required pursuant to this article. Such notice shall be provided at least seven days but no more than forty-five days prior to such entry to: (1) The surface owner of such tract; (2) to any owner or lessee of coal seams beneath such tract that has filed a declaration pursuant to section thirty-six, article six, chapter twenty-two of this code; and (3) any owner of minerals underlying such tract in the county tax records. The notice shall include a statement that copies of the state Erosion and Sediment Control Manual and the statutes and rules related to oil and gas exploration and production may be obtained from the Secretary, which statement shall include contact information, including the address for a web page on the Secretary's web site, to enable the surface owner to obtain copies from the secretary.

**Notice is hereby provided to:**

☐ SURFACE OWNER(s)
Name:
Address:

Name:
Address:

Name:
Address:

☐ COAL OWNER OR LESSEE
Name:
Address:

☒ MINERAL OWNER(s)
Name: Angela (Terry) Fiber
Address: RR 1 Box 147A Middlebourne WV 26149

*please attach additional forms if necessary

**Notice is hereby given:**
Pursuant to West Virginia Code § 22-6A-10(a), notice is hereby given that the undersigned well operator is planning entry to conduct a plat survey on the tract of land as follows:

| | | | |
|---|---|---|---|
| State: | West Virginia | Approx. Latitude & Longitude: | -80.786055 x 39.483171 |
| County: | Tyler | Public Road Access: | Big Run Rd |
| District: | McElroy | Watershed: | Big Run |
| Quadrangle: | Shirley 7.5' | Generally used farm name: | |

Copies of the state Erosion and Sediment Control Manual and the statutes and rules related to oil and gas exploration and production may be obtained from the Secretary, at the WV Department of Environmental Protection headquarters, located at 601 57th Street, SE, Charleston, WV 25304 (304-926-0450). Copies of such documents or additional information related to horizontal drilling may be obtained from the Secretary by visiting www.dep.wv.gov/oil-and-gas/pages/default.aspx.

RECEIVED
Office of Oil and Gas
NOV 18 2015
WV Department of
Environmental Protection

**Notice is hereby given by:**

| | | | |
|---|---|---|---|
| Well Operator: | Jay-Bee Oil & Gas, Inc | Address: | 3570 Shields Hill Rd. |
| Telephone: | 304-628-3111 | | Cairo, WV 26337 |
| Email: | sdowell@jaybeeoil.com | Facsimile: | 304-628-3119 |

**Oil and Gas Privacy Notice:**
The Office of Oil and Gas processes your personal information, such as name, address and telephone number, as part of our regulatory duties. Your personal information may be disclosed to other State agencies or third parties in the normal course of business or as needed to comply with statutory or regulatory requirements, including Freedom of Information Act requests. Our office will appropriately secure your personal information. If you have any questions about our use or your personal information, please contact DEP's Chief Privacy Officer at depprivacyofficer@wv.gov.

WW-6A3
(1/12)

Operator Well No. RPT8-4

# STATE OF WEST VIRGINIA
# DEPARTMENT OF ENVIRONMENTAL PROTECTION, OFFICE OF OIL AND GAS
## NOTICE OF ENTRY FOR PLAT SURVEY

**Notice Time Requirement:** Notice shall be provided at least **SEVEN (7)** days but no more than **FORTY-FIVE (45)** days prior to entry

**Date of Notice:** 8-14-2015 **Date of Planned Entry:** 8-22-2015

**Delivery method pursuant to West Virginia Code § 22-6A-10a**

☐ PERSONAL SERVICE ☒ REGISTERED MAIL ☐ METHOD OF DELIVERY THAT REQUIRES A RECEIPT OR SIGNATURE CONFIRMATION

Pursuant to West Virginia Code § 22-6A-10(a), Prior to filing a permit application, the operator shall provide notice of planned entry on to the surface tract to conduct any plat surveys required pursuant to this article. Such notice shall be provided at least seven days but no more than forty-five days prior to such entry to: (1) The surface owner of such tract; (2) to any owner or lessee of coal seams beneath such tract that has filed a declaration pursuant to section thirty-six, article six, chapter twenty-two of this code; and (3) any owner of minerals underlying such tract in the county tax records. The notice shall include a statement that copies of the state Erosion and Sediment Control Manual and the statutes and rules related to oil and gas exploration and production may be obtained from the Secretary, which statement shall include contact information, including the address for a web page on the Secretary's web site, to enable the surface owner to obtain copies from the secretary.

**Notice is hereby provided to:**

☐ SURFACE OWNER(s)
Name:
Address:
Name:
Address:
Name:
Address:

☐ COAL OWNER OR LESSEE
Name:
Address:

☒ MINERAL OWNER(s)
Name: Cheryl Harman
Address: P.O. Box 123

*please attach additional forms if necessary

**Notice is hereby given:**
Pursuant to West Virginia Code § 22-6A-10(a), notice is hereby given that the undersigned well operator is planning entry to conduct a plat survey on the tract of land as follows:

| | | | |
|---|---|---|---|
| State: | West Virginia | Approx. Latitude & Longitude: | -80.786055 x 39.483171 |
| County: | Tyler | Public Road Access: | Big Run Rd |
| District: | McElroy | Watershed: | Big Run |
| Quadrangle: | Shirley 7.5' | Generally used farm name: | |

Copies of the state Erosion and Sediment Control Manual and the statutes and rules related to oil and gas exploration and production may be obtained from the Secretary, at the WV Department of Environmental Protection headquarters, located at 601 57th Street, SE, Charleston, WV 25304 (304-926-0450). Copies of such documents or additional information related to horizontal drilling may be obtained from the Secretary by visiting www.dep.wv.gov/oil-and-gas/pages/default.aspx.

RECEIVED
Office of Oil and Gas
NOV 18 2015
WV Department of
Environmental Protection

**Notice is hereby given by:**

| | | | |
|---|---|---|---|
| Well Operator: | Jay-Bee Oil & Gas, Inc | Address: | 3570 Shields Hill Rd. |
| Telephone: | 304-628-3111 | | Cairo, WV 26337 |
| Email: | sdowell@jaybeeoil.com | Facsimile: | 304-628-3119 |

RECEIVED
Office of Oil and Gas
NOV 18 2015
WV Department of
Environmental Protection

**Oil and Gas Privacy Notice:**
The Office of Oil and Gas processes your personal information, such as name, address and telephone number, as part of our regulatory duties. Your personal information may be disclosed to other State agencies or third parties in the normal course of business or as needed to comply with statutory or regulatory requirements, including Freedom of Information Act requests. Our office will appropriately secure your personal information. If you have any questions about our use or your personal information, please contact DEP's Chief Privacy Officer at depprivacyofficer@wv.gov.

WW-6A3
(1/12)

Operator Well No. RPT8-4

# STATE OF WEST VIRGINIA
# DEPARTMENT OF ENVIRONMENTAL PROTECTION, OFFICE OF OIL AND GAS
## NOTICE OF ENTRY FOR PLAT SURVEY

**Notice Time Requirement:** Notice shall be provided at least **SEVEN (7)** days but no more than **FORTY-FIVE (45)** days prior to entry

**Date of Notice:** 8-14-2015 **Date of Planned Entry:** 8-22-2015

**Delivery method pursuant to West Virginia Code § 22-6A-10a**

☐ PERSONAL SERVICE ☒ REGISTERED MAIL ☐ METHOD OF DELIVERY THAT REQUIRES A RECEIPT OR SIGNATURE CONFIRMATION

Pursuant to West Virginia Code § 22-6A-10(a), Prior to filing a permit application, the operator shall provide notice of planned entry on to the surface tract to conduct any plat surveys required pursuant to this article. Such notice shall be provided at least seven days but no more than forty-five days prior to such entry to: (1) The surface owner of such tract; (2) to any owner or lessee of coal seams beneath such tract that has filed a declaration pursuant to section thirty-six, article six, chapter twenty-two of this code; and (3) any owner of minerals underlying such tract in the county tax records. The notice shall include a statement that copies of the state Erosion and Sediment Control Manual and the statutes and rules related to oil and gas exploration and production may be obtained from the Secretary, which statement shall include contact information, including the address for a web page on the Secretary's web site, to enable the surface owner to obtain copies from the secretary.

**Notice is hereby provided to:**

☐ SURFACE OWNER(s)
Name:
Address:

Name:
Address:

Name:
Address:

☐ COAL OWNER OR LESSEE
Name:
Address:

☒ MINERAL OWNER(s)
Name: Andrea (Barry) Fletcher
Address: 153 McKensie Drive Buckhannon WV 26201

*please attach additional forms if necessary

**Notice is hereby given:**
Pursuant to West Virginia Code § 22-6A-10(a), notice is hereby given that the undersigned well operator is planning entry to conduct a plat survey on the tract of land as follows:

| | | | |
|---|---|---|---|
| State: | West Virginia | Approx. Latitude & Longitude: | -80.786055 x 39.483171 |
| County: | Tyler | Public Road Access: | Big Run Rd |
| District: | McElroy | Watershed: | Big Run |
| Quadrangle: | Shirley 7.5' | Generally used farm name: | |

Copies of the state Erosion and Sediment Control Manual and the statutes and rules related to oil and gas exploration and production may be obtained from the Secretary, at the WV Department of Environmental Protection headquarters, located at 601 57th Street, SE, Charleston, WV 25304 (304-926-0450). Copies of such documents or additional information related to horizontal drilling may be obtained from the Secretary by visiting www.dep.wv.gov/oil-and-gas/pages/default.aspx.

**Notice is hereby given by:**

| | | | |
|---|---|---|---|
| Well Operator: | Jay-Bee Oil & Gas, Inc | Address: | 3570 Shields Hill Rd. Cairo, WV 26337 |
| Telephone: | 304-628-3111 | | |
| Email: | sdowell@jaybeeoil.com | Facsimile: | 304-628-3119 |

RECEIVED
Office of Oil and Gas
NOV 18 2015
WV Department of Environmental Protection

**Oil and Gas Privacy Notice:**
The Office of Oil and Gas processes your personal information, such as name, address and telephone number, as part of our regulatory duties. Your personal information may be disclosed to other State agencies or third parties in the normal course of business or as needed to comply with statutory or regulatory requirements, including Freedom of Information Act requests. Our office will appropriately secure your personal information. If you have any questions about our use or your personal information, please contact DEP's Chief Privacy Officer at depprivacyofficer@wv.gov.

WW-6A3
(1/12)

Operator Well No. RPT8-4

# STATE OF WEST VIRGINIA
# DEPARTMENT OF ENVIRONMENTAL PROTECTION, OFFICE OF OIL AND GAS
## NOTICE OF ENTRY FOR PLAT SURVEY

**Notice Time Requirement:** Notice shall be provided at least **SEVEN (7)** days but no more than **FORTY-FIVE (45)** days prior to entry

**Date of Notice:** 8-14-2015 **Date of Planned Entry:** 8-22-2015

**Delivery method pursuant to West Virginia Code § 22-6A-10a**

☐ PERSONAL SERVICE ☒ REGISTERED MAIL ☐ METHOD OF DELIVERY THAT REQUIRES A RECEIPT OR SIGNATURE CONFIRMATION

Pursuant to West Virginia Code § 22-6A-10(a), Prior to filing a permit application, the operator shall provide notice of planned entry on to the surface tract to conduct any plat surveys required pursuant to this article. Such notice shall be provided at least seven days but no more than forty-five days prior to such entry to: (1) The surface owner of such tract; (2) to any owner or lessee of coal seams beneath such tract that has filed a declaration pursuant to section thirty-six, article six, chapter twenty-two of this code; and (3) any owner of minerals underlying such tract in the county tax records. The notice shall include a statement that copies of the state Erosion and Sediment Control Manual and the statutes and rules related to oil and gas exploration and production may be obtained from the Secretary, which statement shall include contact information, including the address for a web page on the Secretary's web site, to enable the surface owner to obtain copies from the secretary.

**Notice is hereby provided to:**

☐ SURFACE OWNER(s)
Name:
Address:

Name:
Address:

Name:
Address:

☐ COAL OWNER OR LESSEE
Name:
Address:

☒ MINERAL OWNER(s)
Name: Jack Howard
Address: 576 National Road Wheeling WV 26003-6541

*please attach additional forms if necessary

**Notice is hereby given:**
Pursuant to West Virginia Code § 22-6A-10(a), notice is hereby given that the undersigned well operator is planning entry to conduct a plat survey on the tract of land as follows:

| | | | |
|---|---|---|---|
| State: | West Virginia | Approx. Latitude & Longitude: | -80.786055 x 39.483171 |
| County: | Tyler | Public Road Access: | Big Run Rd |
| District: | McElroy | Watershed: | Big Run |
| Quadrangle: | Shirley 7.5' | Generally used farm name: | |

Copies of the state Erosion and Sediment Control Manual and the statutes and rules related to oil and gas exploration and production may be obtained from the Secretary, at the WV Department of Environmental Protection headquarters, located at 601 57th Street, SE, Charleston, WV 25304 (304-926-0450). Copies of such documents or additional information related to horizontal drilling may be obtained from the Secretary by visiting www.dep.wv.gov/oil-and-gas/pages/default.aspx.

**Notice is hereby given by:**

| | | | |
|---|---|---|---|
| Well Operator: | Jay-Bee Oil & Gas, Inc | Address: | 3570 Shields Hill Rd. |
| Telephone: | 304-628-3111 | | Cairo, WV 26337 |
| Email: | sdowell@jaybeeoil.com | Facsimile: | 304-628-3119 |

RECEIVED
Office of Oil and Gas
NOV 18 2015
WV Department of
Environmental Protection

**Oil and Gas Privacy Notice:**
The Office of Oil and Gas processes your personal information, such as name, address and telephone number, as part of our regulatory duties. Your personal information may be disclosed to other State agencies or third parties in the normal course of business or as needed to comply with statutory or regulatory requirements, including Freedom of Information Act requests. Our office will appropriately secure your personal information. If you have any questions about our use or your personal information, please contact DEP's Chief Privacy Officer at depprivacyofficer@wv.gov.

WW-6A3
(1/12)

Operator Well No. RPT8-4

# STATE OF WEST VIRGINIA
# DEPARTMENT OF ENVIRONMENTAL PROTECTION, OFFICE OF OIL AND GAS
## NOTICE OF ENTRY FOR PLAT SURVEY

**Notice Time Requirement:** Notice shall be provided at least **SEVEN (7)** days but no more than **FORTY-FIVE (45)** days prior to entry

**Date of Notice:** 8-14-2015 **Date of Planned Entry:** 8-22-2015

**Delivery method pursuant to West Virginia Code § 22-6A-10a**

☐ PERSONAL SERVICE ☒ REGISTERED MAIL ☐ METHOD OF DELIVERY THAT REQUIRES A RECEIPT OR SIGNATURE CONFIRMATION

Pursuant to West Virginia Code § 22-6A-10(a), Prior to filing a permit application, the operator shall provide notice of planned entry on to the surface tract to conduct any plat surveys required pursuant to this article. Such notice shall be provided at least seven days but no more than forty-five days prior to such entry to: (1) The surface owner of such tract; (2) to any owner or lessee of coal seams beneath such tract that has filed a declaration pursuant to section thirty-six, article six, chapter twenty-two of this code; and (3) any owner of minerals underlying such tract in the county tax records. The notice shall include a statement that copies of the state Erosion and Sediment Control Manual and the statutes and rules related to oil and gas exploration and production may be obtained from the Secretary, which statement shall include contact information, including the address for a web page on the Secretary's web site, to enable the surface owner to obtain copies from the secretary.

**Notice is hereby provided to:**

☐ SURFACE OWNER(s)
Name:
Address:

Name:
Address:

Name:
Address:

☐ COAL OWNER OR LESSEE
Name:
Address:

☒ MINERAL OWNER(s)
Name: Esther L. Gregg
Address: 405 Laurel Terrace
New Martinsville, WV 26155
*please attach additional forms if necessary

**Notice is hereby given:**
Pursuant to West Virginia Code § 22-6A-10(a), notice is hereby given that the undersigned well operator is planning entry to conduct a plat survey on the tract of land as follows:

| | | | |
|---|---|---|---|
| State: | West Virginia | Approx. Latitude & Longitude: | -80.786055 x 39.483171 |
| County: | Tyler | Public Road Access: | Big Run Rd |
| District: | McElroy | Watershed: | Big Run |
| Quadrangle: | Shirley 7.5' | Generally used farm name: | |

Copies of the state Erosion and Sediment Control Manual and the statutes and rules related to oil and gas exploration and production may be obtained from the Secretary, at the WV Department of Environmental Protection headquarters, located at 601 57th Street, SE, Charleston, WV 25304 (304-926-0450). Copies of such documents or additional information related to horizontal drilling may be obtained from the Secretary by visiting www.dep.wv.gov/oil-and-gas/pages/default.aspx.

**Notice is hereby given by:**

| | | | |
|---|---|---|---|
| Well Operator: | Jay-Bee Oil & Gas, Inc | Address: | 3570 Shields Hill Rd. |
| Telephone: | 304-628-3111 | | Cairo, WV 26337 |
| Email: | sdowell@jaybeeoil.com | Facsimile: | 304-628-3119 |

**Oil and Gas Privacy Notice:**
The Office of Oil and Gas processes your personal information, such as name, address and telephone number, as part of our regulatory duties. Your personal information may be disclosed to other State agencies or third parties in the normal course of business or as needed to comply with statutory or regulatory requirements, including Freedom of Information Act requests. Our office will appropriately secure your personal information. If you have any questions about our use or your personal information, please contact DEP's Chief Privacy Officer at depprivacyofficer@wv.gov.

RECEIVED
Office of Oil and Gas
NOV 19 2015
WV Department of
Environmental Protection

WW-6A3
(1/12)

Operator Well No. RPT8-4

# STATE OF WEST VIRGINIA
# DEPARTMENT OF ENVIRONMENTAL PROTECTION, OFFICE OF OIL AND GAS
## NOTICE OF ENTRY FOR PLAT SURVEY

**Notice Time Requirement:** Notice shall be provided at least **SEVEN (7)** days but no more than **FORTY-FIVE (45)** days prior to entry
**Date of Notice:** 8-14-2015 **Date of Planned Entry:** 8-22-2015

**Delivery method pursuant to West Virginia Code § 22-6A-10a**

☐ PERSONAL SERVICE ☒ REGISTERED MAIL ☐ METHOD OF DELIVERY THAT REQUIRES A RECEIPT OR SIGNATURE CONFIRMATION

Pursuant to West Virginia Code § 22-6A-10(a), Prior to filing a permit application, the operator shall provide notice of planned entry on to the surface tract to conduct any plat surveys required pursuant to this article. Such notice shall be provided at least seven days but no more than forty-five days prior to such entry to: (1) The surface owner of such tract; (2) to any owner or lessee of coal seams beneath such tract that has filed a declaration pursuant to section thirty-six, article six, chapter twenty-two of this code; and (3) any owner of minerals underlying such tract in the county tax records. The notice shall include a statement that copies of the state Erosion and Sediment Control Manual and the statutes and rules related to oil and gas exploration and production may be obtained from the Secretary, which statement shall include contact information, including the address for a web page on the Secretary's web site, to enable the surface owner to obtain copies from the secretary.

**Notice is hereby provided to:**

☐ SURFACE OWNER(s)
Name:
Address:
Name:
Address:
Name:
Address:

☐ COAL OWNER OR LESSEE
Name:
Address:

☒ MINERAL OWNER(s)
Name: Janice Licht
Address: 403 Main Street Middleboume WV 26149

*please attach additional forms if necessary

**Notice is hereby given:**
Pursuant to West Virginia Code § 22-6A-10(a), notice is hereby given that the undersigned well operator is planning entry to conduct a plat survey on the tract of land as follows:

| | | | |
|---|---|---|---|
| State: | West Virginia | Approx. Latitude & Longitude: | -80.786055 x 39.483171 |
| County: | Tyler | Public Road Access: | Big Run Rd |
| District: | McElroy | Watershed: | Big Run |
| Quadrangle: | Shirley 7.5' | Generally used farm name: | |

Copies of the state Erosion and Sediment Control Manual and the statutes and rules related to oil and gas exploration and production may be obtained from the Secretary, at the WV Department of Environmental Protection headquarters, located at 601 57th Street, SE, Charleston, WV 25304 (304-926-0450). Copies of such documents or additional information related to horizontal drilling may be obtained from the Secretary by visiting www.dep.wv.gov/oil-and-gas/pages/default.aspx.

**Notice is hereby given by:**

| | | | |
|---|---|---|---|
| Well Operator: | Jay-Bee Oil & Gas, Inc | Address: | 3570 Shields Hill Rd. Cairo, WV 26337 |
| Telephone: | 304-628-3111 | | |
| Email: | sdowell@jaybeeoil.com | Facsimile: | 304-628-3119 |

RECEIVED
Office of Oil and Gas
NOV 18 2015
WV Department of Environmental Protection

**Oil and Gas Privacy Notice:**
The Office of Oil and Gas processes your personal information, such as name, address and telephone number, as part of our regulatory duties. Your personal information may be disclosed to other State agencies or third parties in the normal course of business or as needed to comply with statutory or regulatory requirements, including Freedom of Information Act requests. Our office will appropriately secure your personal information. If you have any questions about our use or your personal information, please contact DEP's Chief Privacy Officer at depprivacyofficer@wv.gov.

WW-6A3
(1/12)

Operator Well No. RPT8-4

# STATE OF WEST VIRGINIA
# DEPARTMENT OF ENVIRONMENTAL PROTECTION, OFFICE OF OIL AND GAS
## NOTICE OF ENTRY FOR PLAT SURVEY

**Notice Time Requirement:** Notice shall be provided at least **SEVEN (7)** days but no more than **FORTY-FIVE (45)** days prior to entry

**Date of Notice:** 8-14-2015 **Date of Planned Entry:** 8-22-2015

**Delivery method pursuant to West Virginia Code § 22-6A-10a**

☐ PERSONAL SERVICE ☒ REGISTERED MAIL ☐ METHOD OF DELIVERY THAT REQUIRES A RECEIPT OR SIGNATURE CONFIRMATION

Pursuant to West Virginia Code § 22-6A-10(a), Prior to filing a permit application, the operator shall provide notice of planned entry on to the surface tract to conduct any plat surveys required pursuant to this article. Such notice shall be provided at least seven days but no more than forty-five days prior to such entry to: (1) The surface owner of such tract; (2) to any owner or lessee of coal seams beneath such tract that has filed a declaration pursuant to section thirty-six, article six, chapter twenty-two of this code; and (3) any owner of minerals underlying such tract in the county tax records. The notice shall include a statement that copies of the state Erosion and Sediment Control Manual and the statutes and rules related to oil and gas exploration and production may be obtained from the Secretary, which statement shall include contact information, including the address for a web page on the Secretary's web site, to enable the surface owner to obtain copies from the secretary.

**Notice is hereby provided to:**

☐ SURFACE OWNER(s)
Name:
Address:
Name:
Address:
Name:
Address:

☐ COAL OWNER OR LESSEE
Name:
Address:

☒ MINERAL OWNER(s)
Name: Carol Headley Knapp
Address: 121 Fairview Drive New Martinsville WV 26155

*please attach additional forms if necessary

**Notice is hereby given:**
Pursuant to West Virginia Code § 22-6A-10(a), notice is hereby given that the undersigned well operator is planning entry to conduct a plat survey on the tract of land as follows:

| | | | |
|---|---|---|---|
| State: | West Virginia | Approx. Latitude & Longitude: | -80.786055 x 39.483171 |
| County: | Tyler | Public Road Access: | Big Run Rd |
| District: | McElroy | Watershed: | Big Run |
| Quadrangle: | Shirley 7.5' | Generally used farm name: | |

Copies of the state Erosion and Sediment Control Manual and the statutes and rules related to oil and gas exploration and production may be obtained from the Secretary, at the WV Department of Environmental Protection headquarters, located at 601 57th Street, SE, Charleston, WV 25304 (304-926-0450). Copies of such documents or additional information related to horizontal drilling may be obtained from the Secretary by visiting www.dep.wv.gov/oil-and-gas/pages/default.aspx.

**Notice is hereby given by:**

| | | | |
|---|---|---|---|
| Well Operator: | Jay-Bee Oil & Gas, Inc | Address: | 3570 Shields Hill Rd. |
| Telephone: | 304-628-3111 | | Cairo, WV 26337 |
| Email: | sdowell@jaybeeoil.com | Facsimile: | 304-628-3119 |

RECEIVED
Office of Oil and Gas
NOV 18 2015
WV Department of
Environmental Protection

**Oil and Gas Privacy Notice:**
The Office of Oil and Gas processes your personal information, such as name, address and telephone number, as part of our regulatory duties. Your personal information may be disclosed to other State agencies or third parties in the normal course of business or as needed to comply with statutory or regulatory requirements, including Freedom of Information Act requests. Our office will appropriately secure your personal information. If you have any questions about our use or your personal information, please contact DEP's Chief Privacy Officer at depprivacyofficer@wv.gov.

WW-6A3
(1/12)

Operator Well No. RPT8-4

# STATE OF WEST VIRGINIA
# DEPARTMENT OF ENVIRONMENTAL PROTECTION, OFFICE OF OIL AND GAS
## NOTICE OF ENTRY FOR PLAT SURVEY

**Notice Time Requirement:** Notice shall be provided at least **SEVEN (7)** days but no more than **FORTY-FIVE (45)** days prior to entry

**Date of Notice:** 8-14-2015 **Date of Planned Entry:** 8-22-2015

**Delivery method pursuant to West Virginia Code § 22-6A-10a**

☐ PERSONAL SERVICE ☒ REGISTERED MAIL ☐ METHOD OF DELIVERY THAT REQUIRES A RECEIPT OR SIGNATURE CONFIRMATION

Pursuant to West Virginia Code § 22-6A-10(a), Prior to filing a permit application, the operator shall provide notice of planned entry on to the surface tract to conduct any plat surveys required pursuant to this article. Such notice shall be provided at least seven days but no more than forty-five days prior to such entry to: (1) The surface owner of such tract; (2) to any owner or lessee of coal seams beneath such tract that has filed a declaration pursuant to section thirty-six, article six, chapter twenty-two of this code; and (3) any owner of minerals underlying such tract in the county tax records. The notice shall include a statement that copies of the state Erosion and Sediment Control Manual and the statutes and rules related to oil and gas exploration and production may be obtained from the Secretary, which statement shall include contact information, including the address for a web page on the Secretary's web site, to enable the surface owner to obtain copies from the secretary.

**Notice is hereby provided to:**

☐ SURFACE OWNER(s)
Name:
Address:
Name:
Address:
Name:
Address:

☐ COAL OWNER OR LESSEE
Name:
Address:

☒ MINERAL OWNER(s)
Name: Elden Fred Nichols
Address: HC 62 Box 72 Jacksonburg WV 26377

*please attach additional forms if necessary

**Notice is hereby given:**
Pursuant to West Virginia Code § 22-6A-10(a), notice is hereby given that the undersigned well operator is planning entry to conduct a plat survey on the tract of land as follows:

| | | | |
|---|---|---|---|
| State: | West Virginia | Approx. Latitude & Longitude: | -80.786055 x 39.483171 |
| County: | Tyler | Public Road Access: | Big Run Rd |
| District: | McElroy | Watershed: | Big Run |
| Quadrangle: | Shirley 7.5' | Generally used farm name: | |

Copies of the state Erosion and Sediment Control Manual and the statutes and rules related to oil and gas exploration and production may be obtained from the Secretary, at the WV Department of Environmental Protection headquarters, located at 601 57th Street, SE, Charleston, WV 25304 (304-926-0450). Copies of such documents or additional information related to horizontal drilling may be obtained from the Secretary by visiting www.dep.wv.gov/oil-and-gas/pages/default.aspx.

RECEIVED
Office of Oil and Gas
NOV 18 2015
WV Department of
Environmental Protection

**Notice is hereby given by:**

| | | | |
|---|---|---|---|
| Well Operator: | Jay-Bee Oil & Gas, Inc | Address: | 3570 Shields Hill Rd. |
| Telephone: | 304-628-3111 | | Cairo, WV 26337 |
| Email: | sdowell@jaybeeoil.com | Facsimile: | 304-628-3119 |

**Oil and Gas Privacy Notice:**
The Office of Oil and Gas processes your personal information, such as name, address and telephone number, as part of our regulatory duties. Your personal information may be disclosed to other State agencies or third parties in the normal course of business or as needed to comply with statutory or regulatory requirements, including Freedom of Information Act requests. Our office will appropriately secure your personal information. If you have any questions about our use or your personal information, please contact DEP's Chief Privacy Officer at depprivacyofficer@wv.gov.

WW-6A3
(1/12)

Operator Well No. RPT8-4

# STATE OF WEST VIRGINIA
# DEPARTMENT OF ENVIRONMENTAL PROTECTION, OFFICE OF OIL AND GAS
## NOTICE OF ENTRY FOR PLAT SURVEY

**Notice Time Requirement:** Notice shall be provided at least **SEVEN (7)** days but no more than **FORTY-FIVE (45)** days prior to entry

**Date of Notice:** 8-14-2015 **Date of Planned Entry:** 8-22-2015

**Delivery method pursuant to West Virginia Code § 22-6A-10a**

☐ PERSONAL SERVICE ☒ REGISTERED MAIL ☐ METHOD OF DELIVERY THAT REQUIRES A RECEIPT OR SIGNATURE CONFIRMATION

Pursuant to West Virginia Code § 22-6A-10(a), Prior to filing a permit application, the operator shall provide notice of planned entry on to the surface tract to conduct any plat surveys required pursuant to this article. Such notice shall be provided at least seven days but no more than forty-five days prior to such entry to: (1) The surface owner of such tract; (2) to any owner or lessee of coal seams beneath such tract that has filed a declaration pursuant to section thirty-six, article six, chapter twenty-two of this code; and (3) any owner of minerals underlying such tract in the county tax records. The notice shall include a statement that copies of the state Erosion and Sediment Control Manual and the statutes and rules related to oil and gas exploration and production may be obtained from the Secretary, which statement shall include contact information, including the address for a web page on the Secretary's web site, to enable the surface owner to obtain copies from the secretary.

**Notice is hereby provided to:**

☐ SURFACE OWNER(s)
Name:
Address:
Name:
Address:
Name:
Address:

☐ COAL OWNER OR LESSEE
Name:
Address:

☒ MINERAL OWNER(s)
Name: Charles A. Kocher, Jr.
Address: 1146 Greenwood Road Sistersville WV 26175-9266

*please attach additional forms if necessary

**Notice is hereby given:**
Pursuant to West Virginia Code § 22-6A-10(a), notice is hereby given that the undersigned well operator is planning entry to conduct a plat survey on the tract of land as follows:

| | | | |
|---|---|---|---|
| State: | West Virginia | Approx. Latitude & Longitude: | -80.786055 x 39.483171 |
| County: | Tyler | Public Road Access: | Big Run Rd |
| District: | McElroy | Watershed: | Big Run |
| Quadrangle: | Shirley 7.5' | Generally used farm name: | |

Copies of the state Erosion and Sediment Control Manual and the statutes and rules related to oil and gas exploration and production may be obtained from the Secretary, at the WV Department of Environmental Protection headquarters, located at 601 57th Street, SE, Charleston, WV 25304 (304-926-0450). Copies of such documents or additional information related to horizontal drilling may be obtained from the Secretary by visiting www.dep.wv.gov/oil-and-gas/pages/default.aspx.

**Notice is hereby given by:**

| | | | |
|---|---|---|---|
| Well Operator: | Jay-Bee Oil & Gas, Inc | Address: | 3570 Shields Hill Rd. |
| Telephone: | 304-628-3111 | | Cairo, WV 26337 |
| Email: | sdowell@jaybeeoil.com | Facsimile: | 304-628-3119 |

RECEIVED
Office of Oil and Gas
NOV 18 2015
WV Department of
Environmental Protection

**Oil and Gas Privacy Notice:**
The Office of Oil and Gas processes your personal information, such as name, address and telephone number, as part of our regulatory duties. Your personal information may be disclosed to other State agencies or third parties in the normal course of business or as needed to comply with statutory or regulatory requirements, including Freedom of Information Act requests. Our office will appropriately secure your personal information. If you have any questions about our use or your personal information, please contact DEP's Chief Privacy Officer at depprivacyofficer@wv.gov.

WW-6A3
(1/12)

Operator Well No. RPT8-4

# STATE OF WEST VIRGINIA
# DEPARTMENT OF ENVIRONMENTAL PROTECTION, OFFICE OF OIL AND GAS
## NOTICE OF ENTRY FOR PLAT SURVEY

**Notice Time Requirement:** Notice shall be provided at least **SEVEN (7)** days but no more than **FORTY-FIVE (45)** days prior to entry

**Date of Notice:** 8-14-2015 **Date of Planned Entry:** 8-22-2015

**Delivery method pursuant to West Virginia Code § 22-6A-10a**

☐ PERSONAL SERVICE ☒ REGISTERED MAIL ☐ METHOD OF DELIVERY THAT REQUIRES A RECEIPT OR SIGNATURE CONFIRMATION

Pursuant to West Virginia Code § 22-6A-10(a), Prior to filing a permit application, the operator shall provide notice of planned entry on to the surface tract to conduct any plat surveys required pursuant to this article. Such notice shall be provided at least seven days but no more than forty-five days prior to such entry to: (1) The surface owner of such tract; (2) to any owner or lessee of coal seams beneath such tract that has filed a declaration pursuant to section thirty-six, article six, chapter twenty-two of this code; and (3) any owner of minerals underlying such tract in the county tax records. The notice shall include a statement that copies of the state Erosion and Sediment Control Manual and the statutes and rules related to oil and gas exploration and production may be obtained from the Secretary, which statement shall include contact information, including the address for a web page on the Secretary's web site, to enable the surface owner to obtain copies from the secretary.

**Notice is hereby provided to:**

☐ SURFACE OWNER(s)
Name:
Address:
Name:
Address:
Name:
Address:

☐ COAL OWNER OR LESSEE
Name:
Address:

☒ MINERAL OWNER(s)
Name: Betty Henderson Nicoles
Address: 5890 Cemetary Hill Road Friendship NY 14739-8679

*please attach additional forms if necessary

**Notice is hereby given:**
Pursuant to West Virginia Code § 22-6A-10(a), notice is hereby given that the undersigned well operator is planning entry to conduct a plat survey on the tract of land as follows:

| | | | |
|---|---|---|---|
| State: | West Virginia | Approx. Latitude & Longitude: | -80.786055 x 39.483171 |
| County: | Tyler | Public Road Access: | Big Run Rd |
| District: | McElroy | Watershed: | Big Run |
| Quadrangle: | Shirley 7.5' | Generally used farm name: | |

Copies of the state Erosion and Sediment Control Manual and the statutes and rules related to oil and gas exploration and production may be obtained from the Secretary, at the WV Department of Environmental Protection headquarters, located at 601 57th Street, SE, Charleston, WV 25304 (304-926-0450). Copies of such documents or additional information related to horizontal drilling may be obtained from the Secretary by visiting www.dep.wv.gov/oil-and-gas/pages/default.aspx.

**Notice is hereby given by:**

| | | | |
|---|---|---|---|
| Well Operator: | Jay-Bee Oil & Gas, Inc | Address: | 3570 Shields Hill Rd. Cairo, WV 26337 |
| Telephone: | 304-628-3111 | | |
| Email: | sdowell@jaybeeoil.com | Facsimile: | 304-628-3119 |

RECEIVED
Office of Oil and Gas
NOV 18 2015
WV Department of Environmental Protection

**Oil and Gas Privacy Notice:**
The Office of Oil and Gas processes your personal information, such as name, address and telephone number, as part of our regulatory duties. Your personal information may be disclosed to other State agencies or third parties in the normal course of business or as needed to comply with statutory or regulatory requirements, including Freedom of Information Act requests. Our office will appropriately secure your personal information. If you have any questions about our use or your personal information, please contact DEP's Chief Privacy Officer at depprivacyofficer@wv.gov.

WW-6A3
(1/12)

Operator Well No. RPT8-4

# STATE OF WEST VIRGINIA
# DEPARTMENT OF ENVIRONMENTAL PROTECTION, OFFICE OF OIL AND GAS
## NOTICE OF ENTRY FOR PLAT SURVEY

**Notice Time Requirement:** Notice shall be provided at least **SEVEN (7)** days but no more than **FORTY-FIVE (45)** days prior to entry

**Date of Notice:** 8-14-2015 **Date of Planned Entry:** 8-22-2015

**Delivery method pursuant to West Virginia Code § 22-6A-10a**

☐ PERSONAL SERVICE ☒ REGISTERED MAIL ☐ METHOD OF DELIVERY THAT REQUIRES A RECEIPT OR SIGNATURE CONFIRMATION

Pursuant to West Virginia Code § 22-6A-10(a), Prior to filing a permit application, the operator shall provide notice of planned entry on to the surface tract to conduct any plat surveys required pursuant to this article. Such notice shall be provided at least seven days but no more than forty-five days prior to such entry to: (1) The surface owner of such tract; (2) to any owner or lessee of coal seams beneath such tract that has filed a declaration pursuant to section thirty-six, article six, chapter twenty-two of this code; and (3) any owner of minerals underlying such tract in the county tax records. The notice shall include a statement that copies of the state Erosion and Sediment Control Manual and the statutes and rules related to oil and gas exploration and production may be obtained from the Secretary, which statement shall include contact information, including the address for a web page on the Secretary's web site, to enable the surface owner to obtain copies from the secretary.

**Notice is hereby provided to:**

☐ SURFACE OWNER(s)
Name:
Address:
Name:
Address:
Name:
Address:

☐ COAL OWNER OR LESSEE
Name:
Address:

☒ MINERAL OWNER(s)
Name: Greg Lichl
Address: 2614 Tiffin Ave., Lot 77 Sandusky OH 44870

*please attach additional forms if necessary

**Notice is hereby given:**
Pursuant to West Virginia Code § 22-6A-10(a), notice is hereby given that the undersigned well operator is planning entry to conduct a plat survey on the tract of land as follows:

| | | | |
|---|---|---|---|
| State: | West Virginia | Approx. Latitude & Longitude: | -80.786055 x 39.483171 |
| County: | Tyler | Public Road Access: | Big Run Rd |
| District: | McElroy | Watershed: | Big Run |
| Quadrangle: | Shirley 7.5' | Generally used farm name: | |

Copies of the state Erosion and Sediment Control Manual and the statutes and rules related to oil and gas exploration and production may be obtained from the Secretary, at the WV Department of Environmental Protection headquarters, located at 601 57th Street, SE, Charleston, WV 25304 (304-926-0450). Copies of such documents or additional information related to horizontal drilling may be obtained from the Secretary by visiting www.dep.wv.gov/oil-and-gas/pages/default.aspx.

**Notice is hereby given by:**

| | | | |
|---|---|---|---|
| Well Operator: | Jay-Bee Oil & Gas, Inc | Address: | 3570 Shields Hill Rd. |
| Telephone: | 304-628-3111 | | Cairo, WV 26337 |
| Email: | sdowell@jaybeeoil.com | Facsimile: | 304-628-3119 |

RECEIVED
Office of Oil and Gas
NOV 18 2015
WV Department of
Environmental Protection

**Oil and Gas Privacy Notice:**
The Office of Oil and Gas processes your personal information, such as name, address and telephone number, as part of our regulatory duties. Your personal information may be disclosed to other State agencies or third parties in the normal course of business or as needed to comply with statutory or regulatory requirements, including Freedom of Information Act requests. Our office will appropriately secure your personal information. If you have any questions about our use or your personal information, please contact DEP's Chief Privacy Officer at depprivacyofficer@wv.gov.

WW-6A3
(1/12)

Operator Well No. RPT8-4

# STATE OF WEST VIRGINIA
# DEPARTMENT OF ENVIRONMENTAL PROTECTION, OFFICE OF OIL AND GAS
## NOTICE OF ENTRY FOR PLAT SURVEY

**Notice Time Requirement:** Notice shall be provided at least **SEVEN (7)** days but no more than **FORTY-FIVE (45)** days prior to entry

**Date of Notice:** 8-14-2015 **Date of Planned Entry:** 8-22-2015

**Delivery method pursuant to West Virginia Code § 22-6A-10a**

☐ PERSONAL SERVICE ☒ REGISTERED MAIL ☐ METHOD OF DELIVERY THAT REQUIRES A RECEIPT OR SIGNATURE CONFIRMATION

Pursuant to West Virginia Code § 22-6A-10(a), Prior to filing a permit application, the operator shall provide notice of planned entry on to the surface tract to conduct any plat surveys required pursuant to this article. Such notice shall be provided at least seven days but no more than forty-five days prior to such entry to: (1) The surface owner of such tract; (2) to any owner or lessee of coal seams beneath such tract that has filed a declaration pursuant to section thirty-six, article six, chapter twenty-two of this code; and (3) any owner of minerals underlying such tract in the county tax records. The notice shall include a statement that copies of the state Erosion and Sediment Control Manual and the statutes and rules related to oil and gas exploration and production may be obtained from the Secretary, which statement shall include contact information, including the address for a web page on the Secretary's web site, to enable the surface owner to obtain copies from the secretary.

**Notice is hereby provided to:**

☐ SURFACE OWNER(s)
Name:
Address:

Name:
Address:

Name:
Address:

☐ COAL OWNER OR LESSEE
Name:
Address:

☒ MINERAL OWNER(s)
Name: Beverly Lewis Stuzman
Address: 53250 Arman Hill Road Powhattan OH 43942

*please attach additional forms if necessary

**Notice is hereby given:**
Pursuant to West Virginia Code § 22-6A-10(a), notice is hereby given that the undersigned well operator is planning entry to conduct a plat survey on the tract of land as follows:

| | | | |
|---|---|---|---|
| State: | West Virginia | Approx. Latitude & Longitude: | -80.786055 x 39.483171 |
| County: | Tyler | Public Road Access: | Big Run Rd |
| District: | McElroy | Watershed: | Big Run |
| Quadrangle: | Shirley 7.5' | Generally used farm name: | |

Copies of the state Erosion and Sediment Control Manual and the statutes and rules related to oil and gas exploration and production may be obtained from the Secretary, at the WV Department of Environmental Protection headquarters, located at 601 57th Street, SE, Charleston, WV 25304 (304-926-0450). Copies of such documents or additional information related to horizontal drilling may be obtained from the Secretary by visiting www.dep.wv.gov/oil-and-gas/pages/default.aspx.

**Notice is hereby given by:**

| | | | |
|---|---|---|---|
| Well Operator: | Jay-Bee Oil & Gas, Inc | Address: | 3570 Shields Hill Rd. |
| Telephone: | 304-628-3111 | | Cairo, WV 26337 |
| Email: | sdowell@jaybeeoil.com | Facsimile: | 304-628-3119 |

RECEIVED
Office of Oil and Gas
NOV 18 2015
WV Department of
Environmental Protection

**Oil and Gas Privacy Notice:**
The Office of Oil and Gas processes your personal information, such as name, address and telephone number, as part of our regulatory duties. Your personal information may be disclosed to other State agencies or third parties in the normal course of business or as needed to comply with statutory or regulatory requirements, including Freedom of Information Act requests. Our office will appropriately secure your personal information. If you have any questions about our use or your personal information, please contact DEP's Chief Privacy Officer at depprivacyofficer@wv.gov.

WW-6A3
(1/12)

Operator Well No. RPT8-4

# STATE OF WEST VIRGINIA
# DEPARTMENT OF ENVIRONMENTAL PROTECTION, OFFICE OF OIL AND GAS
## NOTICE OF ENTRY FOR PLAT SURVEY

**Notice Time Requirement:** Notice shall be provided at least **SEVEN (7)** days but no more than **FORTY-FIVE (45)** days prior to entry

**Date of Notice:** 8-14-2015 **Date of Planned Entry:** 8-22-2015

**Delivery method pursuant to West Virginia Code § 22-6A-10a**

☐ PERSONAL SERVICE ☒ REGISTERED MAIL ☐ METHOD OF DELIVERY THAT REQUIRES A RECEIPT OR SIGNATURE CONFIRMATION

Pursuant to West Virginia Code § 22-6A-10(a), Prior to filing a permit application, the operator shall provide notice of planned entry on to the surface tract to conduct any plat surveys required pursuant to this article. Such notice shall be provided at least seven days but no more than forty-five days prior to such entry to: (1) The surface owner of such tract; (2) to any owner or lessee of coal seams beneath such tract that has filed a declaration pursuant to section thirty-six, article six, chapter twenty-two of this code; and (3) any owner of minerals underlying such tract in the county tax records. The notice shall include a statement that copies of the state Erosion and Sediment Control Manual and the statutes and rules related to oil and gas exploration and production may be obtained from the Secretary, which statement shall include contact information, including the address for a web page on the Secretary's web site, to enable the surface owner to obtain copies from the secretary.

**Notice is hereby provided to:**

☒ SURFACE OWNER(s)
Name: Dale H & Betty Parr
Address: RR 2 Box 318K Colliers WV 26035

Name:
Address:

Name:
Address:

☐ COAL OWNER OR LESSEE
Name:
Address:

☒ MINERAL OWNER(s)
Name: Dale H & Betty Parr
Address: RR 2 Box 318K Colliers WV 26035

*please attach additional forms if necessary

**Notice is hereby given:**
Pursuant to West Virginia Code § 22-6A-10(a), notice is hereby given that the undersigned well operator is planning entry to conduct a plat survey on the tract of land as follows:

| | | | |
|---|---|---|---|
| State: | West Virginia | Approx. Latitude & Longitude: | -80.786055 x 39.483171 |
| County: | Tyler | Public Road Access: | Big Run Rd |
| District: | McElroy | Watershed: | Big Run |
| Quadrangle: | Shirley 7.5' | Generally used farm name: | |

Copies of the state Erosion and Sediment Control Manual and the statutes and rules related to oil and gas exploration and production may be obtained from the Secretary, at the WV Department of Environmental Protection headquarters, located at 601 57th Street, SE, Charleston, WV 25304 (304-926-0450). Copies of such documents or additional information related to horizontal drilling may be obtained from the Secretary by visiting www.dep.wv.gov/oil-and-gas/pages/default.aspx.

**Notice is hereby given by:**

| | | | |
|---|---|---|---|
| Well Operator: | Jay-Bee Oil & Gas, Inc | Address: | 3570 Shields Hill Rd. |
| Telephone: | 304-628-3111 | | Cairo, WV 26337 |
| Email: | sdowell@jaybeeoil.com | Facsimile: | 304-628-3119 |

RECEIVED
Office of Oil and Gas
NOV 18 2015
WV Department of Environmental Protection

**Oil and Gas Privacy Notice:**
The Office of Oil and Gas processes your personal information, such as name, address and telephone number, as part of our regulatory duties. Your personal information may be disclosed to other State agencies or third parties in the normal course of business or as needed to comply with statutory or regulatory requirements, including Freedom of Information Act requests. Our office will appropriately secure your personal information. If you have any questions about our use or your personal information, please contact DEP's Chief Privacy Officer at depprivacyofficer@wv.gov.

WW-6A3
(1/12)

Operator Well No. RPT8-4

# STATE OF WEST VIRGINIA
# DEPARTMENT OF ENVIRONMENTAL PROTECTION, OFFICE OF OIL AND GAS
## NOTICE OF ENTRY FOR PLAT SURVEY

**Notice Time Requirement:** Notice shall be provided at least **SEVEN (7)** days but no more than **FORTY-FIVE (45)** days prior to entry

**Date of Notice:** 8-14-2015 **Date of Planned Entry:** 8-22-2015

**Delivery method pursuant to West Virginia Code § 22-6A-10a**

☐ PERSONAL SERVICE ☒ REGISTERED MAIL ☐ METHOD OF DELIVERY THAT REQUIRES A RECEIPT OR SIGNATURE CONFIRMATION

Pursuant to West Virginia Code § 22-6A-10(a), Prior to filing a permit application, the operator shall provide notice of planned entry on to the surface tract to conduct any plat surveys required pursuant to this article. Such notice shall be provided at least seven days but no more than forty-five days prior to such entry to: (1) The surface owner of such tract; (2) to any owner or lessee of coal seams beneath such tract that has filed a declaration pursuant to section thirty-six, article six, chapter twenty-two of this code; and (3) any owner of minerals underlying such tract in the county tax records. The notice shall include a statement that copies of the state Erosion and Sediment Control Manual and the statutes and rules related to oil and gas exploration and production may be obtained from the Secretary, which statement shall include contact information, including the address for a web page on the Secretary's web site, to enable the surface owner to obtain copies from the secretary.

**Notice is hereby provided to:**

☐ SURFACE OWNER(s)
Name:
Address:

Name:
Address:

Name:
Address:

☐ COAL OWNER OR LESSEE
Name:
Address:

☒ MINERAL OWNER(s)
Name: Arnold L. Schulberg
Address: 16591 Sagamore Bridge Way Delray Beach FL 38446

*please attach additional forms if necessary

**Notice is hereby given:**
Pursuant to West Virginia Code § 22-6A-10(a), notice is hereby given that the undersigned well operator is planning entry to conduct a plat survey on the tract of land as follows:

| | | | |
|---|---|---|---|
| State: | West Virginia | Approx. Latitude & Longitude: | -80.786055 x 39.483171 |
| County: | Tyler | Public Road Access: | Big Run Rd |
| District: | McElroy | Watershed: | Big Run |
| Quadrangle: | Shirley 7.5' | Generally used farm name: | |

Copies of the state Erosion and Sediment Control Manual and the statutes and rules related to oil and gas exploration and production may be obtained from the Secretary, at the WV Department of Environmental Protection headquarters, located at 601 57th Street, SE, Charleston, WV 25304 (304-926-0450). Copies of such documents or additional information related to horizontal drilling may be obtained from the Secretary by visiting www.dep.wv.gov/oil-and-gas/pages/default.aspx.

**Notice is hereby given by:**

| | | | |
|---|---|---|---|
| Well Operator: | Jay-Bee Oil & Gas, Inc | Address: | 3570 Shields Hill Rd. Cairo, WV 26337 |
| Telephone: | 304-628-3111 | | |
| Email: | sdowell@jaybeeoil.com | Facsimile: | 304-628-3119 |

RECEIVED
Office of Oil and Gas
NOV 18 2015
WV Department of Environmental Protection

**Oil and Gas Privacy Notice:**
The Office of Oil and Gas processes your personal information, such as name, address and telephone number, as part of our regulatory duties. Your personal information may be disclosed to other State agencies or third parties in the normal course of business or as needed to comply with statutory or regulatory requirements, including Freedom of Information Act requests. Our office will appropriately secure your personal information. If you have any questions about our use or your personal information, please contact DEP's Chief Privacy Officer at depprivacyofficer@wv.gov.

WW-6A3
(1/12)

Operator Well No. RPT8-4

# STATE OF WEST VIRGINIA
# DEPARTMENT OF ENVIRONMENTAL PROTECTION, OFFICE OF OIL AND GAS
## NOTICE OF ENTRY FOR PLAT SURVEY

**Notice Time Requirement:** Notice shall be provided at least **SEVEN (7)** days but no more than **FORTY-FIVE (45)** days prior to entry

**Date of Notice:** 8-14-2015 **Date of Planned Entry:** 8-22-2015

**Delivery method pursuant to West Virginia Code § 22-6A-10a**

☐ PERSONAL SERVICE ☒ REGISTERED MAIL ☐ METHOD OF DELIVERY THAT REQUIRES A RECEIPT OR SIGNATURE CONFIRMATION

Pursuant to West Virginia Code § 22-6A-10(a), Prior to filing a permit application, the operator shall provide notice of planned entry on to the surface tract to conduct any plat surveys required pursuant to this article. Such notice shall be provided at least seven days but no more than forty-five days prior to such entry to: (1) The surface owner of such tract; (2) to any owner or lessee of coal seams beneath such tract that has filed a declaration pursuant to section thirty-six, article six, chapter twenty-two of this code; and (3) any owner of minerals underlying such tract in the county tax records. The notice shall include a statement that copies of the state Erosion and Sediment Control Manual and the statutes and rules related to oil and gas exploration and production may be obtained from the Secretary, which statement shall include contact information, including the address for a web page on the Secretary's web site, to enable the surface owner to obtain copies from the secretary.

**Notice is hereby provided to:**

☐ SURFACE OWNER(s)
Name:
Address:

Name:
Address:

Name:
Address:

☐ COAL OWNER OR LESSEE
Name:
Address:

☒ MINERAL OWNER(s)
Name: Brian D Spencer
Address: 220 Riverside Drive New Martinsville WV 26155

*please attach additional forms if necessary

**Notice is hereby given:**
Pursuant to West Virginia Code § 22-6A-10(a), notice is hereby given that the undersigned well operator is planning entry to conduct a plat survey on the tract of land as follows:

| | | | |
|---|---|---|---|
| State: | West Virginia | Approx. Latitude & Longitude: | -80.786055 x 39.483171 |
| County: | Tyler | Public Road Access: | Big Run Rd |
| District: | McElroy | Watershed: | Big Run |
| Quadrangle: | Shirley 7.5' | Generally used farm name: | |

Copies of the state Erosion and Sediment Control Manual and the statutes and rules related to oil and gas exploration and production may be obtained from the Secretary, at the WV Department of Environmental Protection headquarters, located at 601 57th Street, SE, Charleston, WV 25304 (304-926-0450). Copies of such documents or additional information related to horizontal drilling may be obtained from the Secretary by visiting www.dep.wv.gov/oil-and-gas/pages/default.aspx.

**Notice is hereby given by:**

| | | | |
|---|---|---|---|
| Well Operator: | Jay-Bee Oil & Gas, Inc | Address: | 3570 Shields Hill Rd. |
| Telephone: | 304-628-3111 | | Cairo, WV 26337 |
| Email: | sdowell@jaybeeoil.com | Facsimile: | 304-628-3119 |

RECEIVED
Office of Oil and Gas
NOV 18 2015
WV Department of Environmental Protection

**Oil and Gas Privacy Notice:**
The Office of Oil and Gas processes your personal information, such as name, address and telephone number, as part of our regulatory duties. Your personal information may be disclosed to other State agencies or third parties in the normal course of business or as needed to comply with statutory or regulatory requirements, including Freedom of Information Act requests. Our office will appropriately secure your personal information. If you have any questions about our use or your personal information, please contact DEP's Chief Privacy Officer at depprivacyofficer@wv.gov.

WW-6A5
(1/12)

Operator Well No. RPT8-4

# STATE OF WEST VIRGINIA
# DEPARTMENT OF ENVIRONMENTAL PROTECTION, OFFICE OF OIL AND GAS
## NOTICE OF PLANNED OPERATION

**Notice Time Requirement:** notice shall be provided no later than the **filing date of permit application.**
**Date of Notice:** 11/16/2015 **Date Permit Application Filed:** 11/16/2015

**Delivery method pursuant to West Virginia Code § 22-6A-16(c)**

☒ CERTIFIED MAIL RETURN RECEIPT REQUESTED ☐ HAND DELIVERY

Pursuant to W. Va. Code § 22-6A-16(c), no later than the date for filing the permit application, an operator shall, by certified mail return receipt requested or hand delivery, give the surface owner whose land will be used for the drilling of a horizontal well notice of the planned operation. The notice required by this subsection shall include: (1) A copy of this code section; (2) The information required to be provided by subsection (b), section ten of this article to a surface owner whose land will be used in conjunction with the drilling of a horizontal well; and (3) A proposed surface use and compensation agreement containing an offer of compensation for damages to the surface affected by oil and gas operations to the extent the damages are compensable under article six-b of this chapter. (d) The notices required by this section shall be given to the surface owner at the address listed in the records of the sheriff at the time of notice.

**Notice is hereby provided to the SURFACE OWNER(s)**
(at the address listed in the records of the sheriff at the time of notice):

Name: Jack & Jeff Hair
Address: 1413 Walker Rd. Follansbee WV 26037

Name:
Address:

**Notice is hereby given:**
Pursuant to West Virginia Code § 22-6A-16(c), notice is hereby given that the undersigned well operator has developed a planned operation on the surface owner's land for the purpose of drilling a horizontal well on the tract of land as follows:

State: West Virginia
County: Tyler
District: McElroy
Quadrangle: Shirley 7 1/2'
Watershed: Indian Creek

UTM NAD 83 Easting: 518,404.15
Northing: 4,370,413.91
Public Road Access: Big Run Rd.
Generally used farm name: Jack & Jeff Hair

**This Notice Shall Include:**
Pursuant to West Virginia Code § 22-6A-16(c), this notice shall include: (1)A copy of this code section; (2) The information required to be provided by **W. Va. Code § 22-6A-10(b)** to a surface owner whose land will be used in conjunction with the drilling of a horizontal well; and (3) A proposed surface use and compensation agreement containing an offer of compensation for damages to the surface affected by oil and gas operations to the extent the damages are compensable under article six-b of this chapter. Additional information related to horizontal drilling may be obtained from the Secretary, at the WV Department of Environmental Protection headquarters, located at 601 57th Street, SE, Charleston, WV 25304 (304-926-0450) or by visiting www.dep.wv.gov/oil-and-gas/pages/default.aspx.

Well Operator: Jay-Bee Oil & Gas, Inc
Telephone: 304-628-3111
Email: sdowell@jaybeeoil.com

Address: 3570 Shields Hill Rd.
Cairo, WV 26337
Facsimile: 304-628-3119

**Oil and Gas Privacy Notice:**
The Office of Oil and Gas processes your personal information, such as name, address and telephone number, as part of our regulatory duties. Your personal information may be disclosed to other State agencies or third parties in the normal course of business or as needed to comply with statutory or regulatory requirements, including Freedom of Information Act requests. Our office will appropriately secure your personal information. If you have any questions about our use or your personal information, please contact DEP's Chief Privacy Officer at depprivacyofficer@wv.gov.

RECEIVED
Office of Oil and Gas
NOV 18 2015
WV Department of
Environmental Protection

95-02329

WEST VIRGINIA DEPARTMENT OF TRANSPORTATION

# Division of Highways

1900 Kanawha Boulevard East • Building Five • Room 110
Charleston, West Virginia 25305-0430 • (304) 558-3505

Earl Ray Tomblin
Governor

Paul A. Mattox, Jr., P. E.
Secretary of Transportation/
Commissioner of Highways

September 11, 2015

James A. Martin, Chief
Office of Oil and Gas
Department of Environmental Protection
601 57th Street, SE
Charleston, WV 25304

Subject: DOH Permit for the RPT8 Pad, Tyler County
RPT8-4 Well site

Dear Dr. Martin,

This well site will be accessed from a DOH permit #06-2013-0198 issued to Jay-Bee Oil & Gas, Inc. for access to the State Road for a well site located off of Tyler County Route 40 SLS.

The operator has signed a DISTRICT WIDE OIL AND GAS ROAD MAINTENANCE BONDING AGREEMENT and provided the required Bond. This operator is currently in compliance with the DOH OIL AND GAS POLICY dated January 3, 2012.

Very Truly Yours,

Gary K. Clayton

Gary K. Clayton, P.E.
Regional Maintenance Engineer
Central Office O&G Coordinator

Cc: Shane Dowell
Jay-Bee Oil & Gas, Inc.
CH, OM, D-6
File

RECEIVED
Office of Oil and Gas
NOV 18 2015
WV Department of
Environmental Protection

95-02329

# *JAY-BEE OIL & GAS, INC.*

Permitting Office
Office of Oil and Gas
West Virginia Dept. of Environmental Protection
601 57th Street SE
Charleston, WV 25304

RE: Frac Additives

Permitting Office:

As requested on the Well Permit Checklist, the CAS numbers are referenced for all submitted permits on WW6B, page 1, and listed below:

- Water (7732-18-5)
- Sand (14808-60-7, 1344-28-1, 1309-37-1, 13463-67-7)
- Friction Reducer (64742-47-8)
- Scale Inhibitor (107-21-1, 111-46-6)
- Bacteria Prevention (111-30-8, 7173-51-5, 68424-85-1, 64-17-5)
- 15% Vol Acid (7647-01-0)
- Citric Acid (77-92-9)
- Guar Gum (9000-30-0)
- Corrosion Inhibitor (67-56-1, 107-19-7)
- Surfactant (111-76-2)

If you would have any questions concerning this matter, please feel free to contact our office at the numbers listed below.

Sincerely,

Shane Dowell
Office Manager

RECEIVED
Office of Oil and Gas
NOV 18 2015
WV Department of
Environmental Protection

*3570 Shields Hill Rd, Cairo, WV 26337 ▪ Phone 304-628-3111 ▪ Fax 304-628-3119*

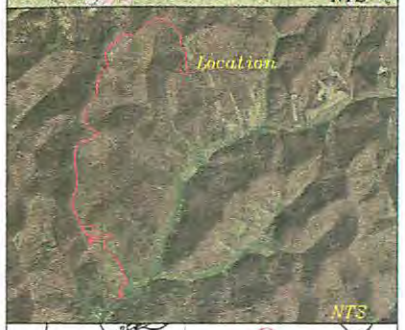


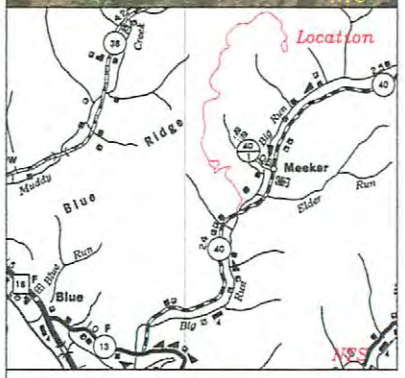


WVDEP OOG
ACCEPTED AS-BUILT
3/7/2016

# RPT-8
## AS-BUILT/ MODIFICATION

McELROY DISTRICT, TYLER COUNTY, WV

Prepared for JAY BEE OIL & GAS

Date: September 14, 2015

| CENTER PAD |
|---|
| Geographic NAD 83<br>Latitude: 39.483053<br>Longitude: 80.785956 |
| Geographic NAD 27<br>Latitude: 39.482973<br>Longitude: 80.786130 |
| UTM, NAD 83 (METERS)<br>North: 4370405.6<br>East: 518407.8 |
| WELL ENTRANCE INT.<br>Geographic NAD 83<br>Latitude: 39.461048<br>Longitude: 80.793685 |
| Geographic NAD 27<br>Latitude: 39.460968<br>Longitude: 80.793859 |
| UTM, NAD 83 (METERS)<br>North: 4367961.9<br>East: 517748.6 |


| Sheet | Description |
|---|---|
| 1 | Cover |
| 2 | Gorby Road Plan & Profile |
| 3 | Gorby Road Plan & Profile |
| 4 | Gorby Road Plan & Profile |
| 5 | RPT 8 Road Plan & Profile |
| 6 | RPT 8 Road Plan & Profile |
| 7 | RPT 8 Road Plan & Profile |
| 8 | RPT 8 Road Plan & Profile |
| 9 | RPT 8 Road Plan & Profile |
| 10 | RPT 8 Road Plan & Profile |
| 11 | RPT 8 Road Plan & Profile |
| 12 | RPT 8 Road Plan & Profile |
| 13 | RPT 8 Pad Plan |
| 14 | RPT 8 Pad Cross Sections |
| 15 | Details |


GRID NORTH

West Virginia State
Plane
NAD '83
North Zone
RTK GPS

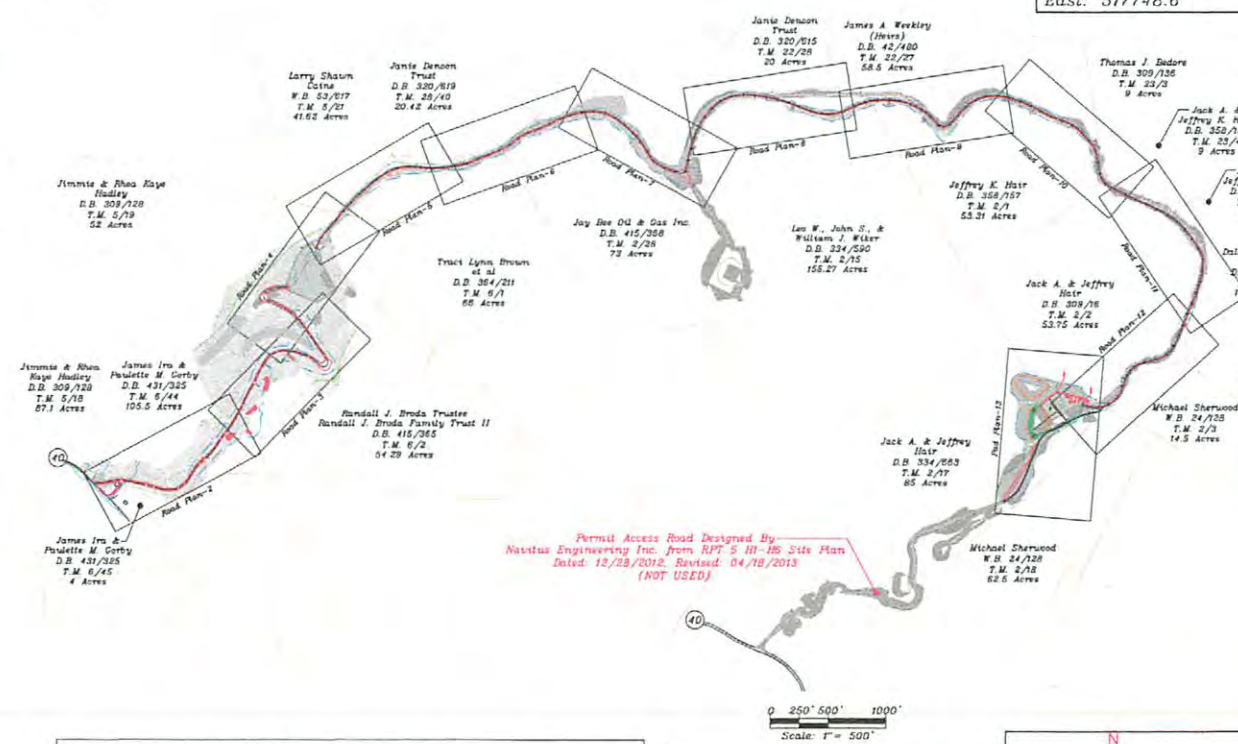


| PERMITTED LOD | | | | |
|---|---|---|---|---|
| | OWNER | DEED BOOK/PAGE | TAX MAP/PARCEL | AREA (Square Feet) |
| PADS | Jack A. & Jeffrey Hair | 334/663 | 2/17 | 435,956.66 |
| | Jack A. & Jeffrey Hair | 309/16 | 2/2 | 18,041.05 |
| | Michael Sherwood | WB 24/128 | 2/18 | 127.46 |
| | | | TOTAL (Sq. Ft.): | 454,125.17 |
| | | | TOTAL (Acres): | 10.43 |
| ROADS | Jack A. & Jeffrey Hair | 334/663 | 2/17 | 7,435.87 |
| | Michael Sherwood | WB 24/128 | 2/18 | 3,064.44 |
| | Michael Sherwood | WB 24/128 | 2/3 | 2,987.59 |
| | Jack A. & Jeffrey Hair | 309/16 | 2/2 | 185,358.96 |
| | Dale H. & Betty Parr | 351/242 | 23/6.1 | 40.92 |
| | Dale H. & Betty Parr | 351/244 | 23/6 | 5,564.37 |
| | Jack A. & Jeffrey K. Hair | 358/157 | 23/5 | 13,414.29 |
| | Jack A. & Jeffrey K. Hair | 358/157 | 23/4 | 13,283.73 |
| | Thomas J. Bedore | 309/136 | 23/3 | 5,128.95 |
| | Jeffrey K. Hair | 358/157 | 2/1 | 212,477.92 |
| | James A. Weekley (Heirs) | 42/400 | 22/27 | 61,776.71 |
| | Janie Denoon Trust | 320/615 | 22/28 | 11,985.68 |
| | Leo W., John S., & William J. Wiker | 334/590 | 2/15 | 135,209.93 |
| | Jay Bee Oil & Gas Inc. | 415/368 | 2/26 | 530,614.34 |
| | Tract Lynn Brown et al | 364/211 | 6/1 | 153,663.73 |
| | James Ira & Paulette M. Gorby | 431/325 | 6/44 | 639,346.38 |
| | James Ira & Paulette M. Gorby | 431/325 | 6/45 | 45,707.09 |
| | Randall J. Broda Trustee | | | |
| | Randall J. Broda Family Trust II | 415/365 | 6/2 | 39,785.55 |
| | | | TOTAL (Sq. Ft.): | 3,017,962.10 |
| | | | TOTAL (Acres): | 46.31 |

| MODIFIED LOD | | | | |
|---|---|---|---|---|
| | OWNER | DEED BOOK/PAGE | TAX MAP/PARCEL | AREA (Square Feet) |
| PADS | Jack A. & Jeffrey Hair | 334/663 | 2/17 | 365,157.41 |
| | Jack A. & Jeffrey Hair | 309/16 | 2/2 | 13,341.80 |
| | | | TOTAL (Sq. Ft.): | 378,499.21 |
| | | | TOTAL (Acres): | 8.69 |
| ROADS | Jack A. & Jeffrey Hair | 334/663 | 2/17 | 6,481.67 |
| | Jack A. & Jeffrey Hair | 309/16 | 2/2 | 339,445.56 |
| | Michael Sherwood | WB 24/128 | 2/18 | 1,875.10 |
| | Michael Sherwood | WB 24/128 | 2/3 | 3,601.27 |
| | Dale H. & Betty Parr | 351/242 | 23/6.1 | 998.40 |
| | Jack A. & Jeffrey K. Hair | 358/157 | 23/4 | 2,075.44 |
| | Thomas J. Bedore | 309/136 | 23/3 | 237.13 |
| | Jeffrey K. Hair | 358/157 | 2/1 | 168,431.96 |
| | Leo W., John S., & William J. Wiker | 334/590 | 2/15 | 264,951.44 |
| | James A. Weekley (Heirs) | 42/400 | 22/27 | 6.73 |
| | Janie Denoon Trust | 320/615 | 22/28 | 57.15 |
| | Jay Bee Oil & Gas Inc. | 415/368 | 2/26 | 67,471.83 |
| | Tract Lynn Brown et al | 364/211 | 6/1 | 94,920.51 |
| | James Ira & Paulette M. Gorby | 431/325 | 6/44 | 431,150.76 |
| | James Ira & Paulette M. Gorby | 431/325 | 6/45 | 46,963.89 |
| | | | TOTAL (Sq. Ft.): | 1,728,857.48 |
| | | | TOTAL (Acres): | 27.64 |

| | |
|---|---|
| TOTAL PERMIT LOD= | 56.74 AC. |
| TOTAL MODIFIED LOD= | 98.33 AC. |

Revisions:
Changes PER DEP 12-11-15

WEST VIRGINIA 811
CALL BEFORE YOU DIG! Dial 811 or 800.245.4848
www.WVB11.com

Jay Bee Oil & Gas
DRILLING
into the future

Design Certification
The drawings, construction notes and reference diagrams attached hereto have been prepared in accordance with the West Virginia Code of State Rules, Division of Environmental Protection, Office of Oil and Gas

The information reflects a gas well drilling pad and road.

Dennis L. Fisher RPE 8684: 12-11-2015 Date:


DLF.
Dennis L. Fisher, RPE
PO Box 281
Philippi, WV 26416
Cell: 304-677-4129
E-Mail: Fisher.Engineering@gmx.com



Jackson Surveying Inc.
677 W. Main St.
Clarksburg, WV 26301
304-623-5851


Jackson Surveying Inc.
Cover
Sheet 1 of 15
RPT 8 Pad Site & Road As-Built & Modification

GS-0239

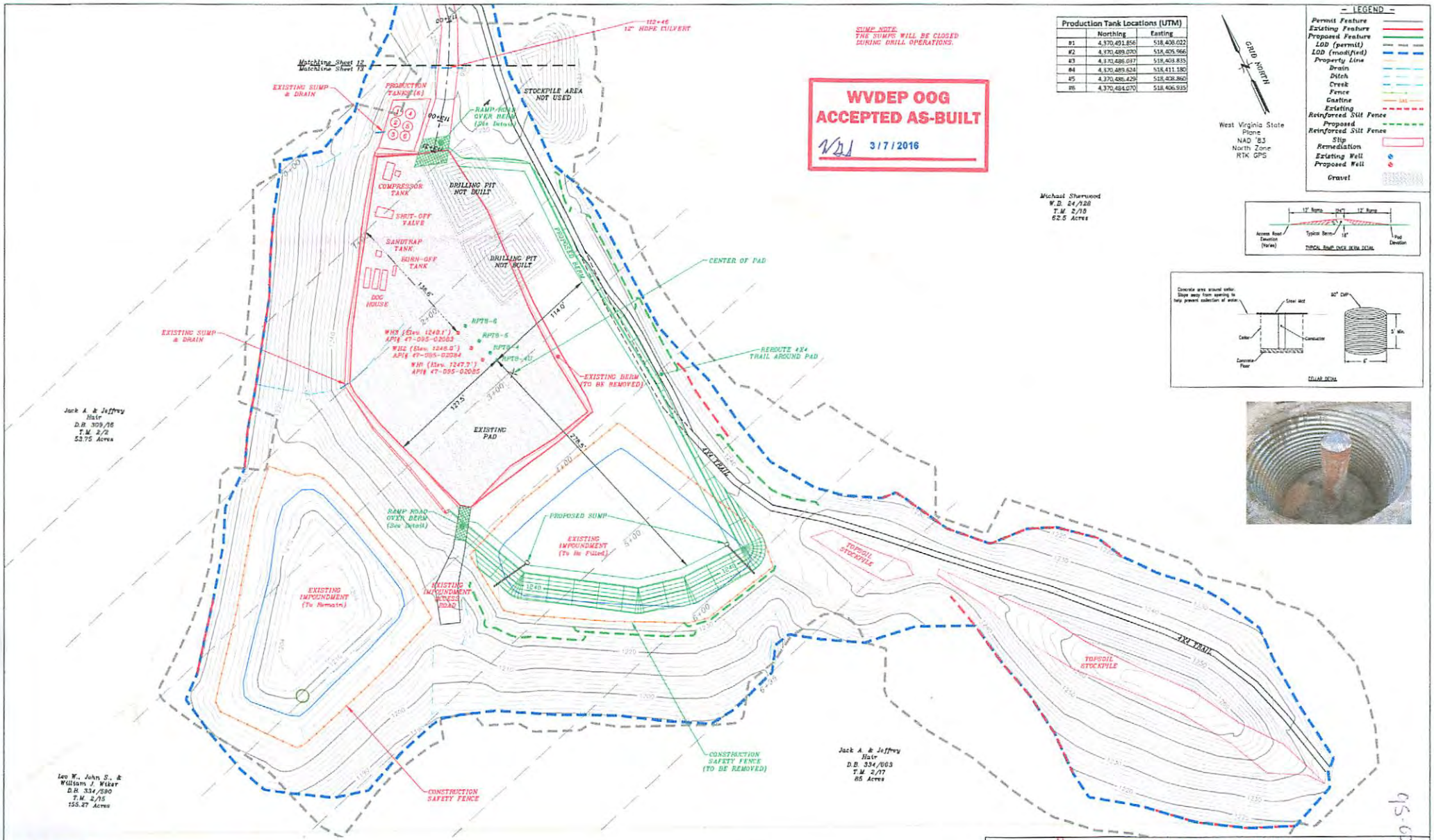


Jay Bee Oil & Gas
DRILLING into the future

0 20' 40' 80'
Scale: 1" = 40'


DLF.
Dennis L. Fisher, RPE
PO Box 281
Philippi, WV 26416
Cell: 304-677-4129
E-Mail: Fisher.Engineering@gmx.com



Jackson Surveying Inc.
677 W. Main St.
Clarksburg, Wv 26301
304-623-5851


# Jackson Surveying Inc.
## RPT 8 Pad Plan
Sheet 13 of 15
RPT 8 Pad Site & Road As-Built & Modification

95-0379