west virginia department of environmental protection

Office of Oil and Gas
601 57th Street SE
Charleston, WV 25304
(304) 926-0450
(304) 926-0452 fax

Earl Ray Tomblin, Governor
Randy C. Huffman, Cabinet Secretary
www.dep.wv.gov

February 25, 2016

WELL WORK PERMIT

Horizontal 6A Well

This permit, API Well Number: 47-900177, issued to SWN PRODUCTION COMPANY, LLC, is evidence of permission granted to perform the specified well work at the location described on the attached pages and located on the attached plat, subject to the provisions of Chapter 22 of the West Virginia Code of 1931, as amended, and all rules and regulations promulgated thereunder, and to all conditions and provisions outlined in the pages attached hereto. Notification shall be given by the operator to the Oil and Gas Inspector at least 24 hours prior to the construction of roads, locations, and/or pits for any permitted work. In addition, the well operator shall notify the same inspector 24 hours before any actual well work is commenced and prior to running and cementing casing. Spills or emergency discharges must be promptly reported by the operator to 1-800-642-3074 and to the Oil and Gas inspector.

Please be advised that form WR-35, Well Operators Report of Well Work is to be submitted to this office within 90 days completion of permitted well work, as should form WR-34 Discharge Monitoring Report within 30 days of discharge of pits, if applicable. Failure to abide by all statutory and regulatory provisions governing all duties and operations hereunder may result in suspension or revocation of this permit and, in addition, may result in civil and/or criminal penalties being imposed upon the operators.

In addition to the applicable requirements of this permit, and the statutes and rules governing oil and gas activity in WV, this permit may contain specific conditions which must be followed. Permit conditions are attached to this cover letter.

Per 35CSR-4-5.2.g this permit will expire in two (2) years from the issue date unless permitted well work is commenced. If there are any questions, please feel free to contact me at (304) 926-0499 ext. 1654.

James Martin
Chief

Operator's Well No: JAMES SEABRIGHT BRK 8H
Farm Name: SEABRIGHT, JAMES K. & MARTI
API Well Number: 47-900177
Permit Type: Horizontal 6A Well
Date Issued: 02/25/2016

Promoting a healthy environment.

API Number: 4700900177

PERMIT CONDITIONS

West Virginia Code § 22-6A-8(d) allows the Office of Oil and Gas to place specific conditions upon this permit. Permit conditions have the same effect as law. Failure to adhere to the specified permit conditions may result in enforcement action.

CONDITIONS

1. This proposed activity may require permit coverage from the United States Army Corps of Engineers (USACE). Through this permit, you are hereby being advised to consult with USACE regarding this proposed activity.

2. If the operator encounters an unanticipated void, or an anticipated void at an unanticipated depth, the operator shall notify the inspector within 24 hours. Modifications to the casing program may be necessary to comply with W. Va. Code § 22-6A-5a (12), which requires drilling to a minimum depth of thirty feet below the bottom of the void, and installing a minimum of twenty (20) feet of casing. Under no circumstance should the operator drill more than one hundred (100) feet below the bottom of the void or install less than twenty (20) feet of casing below the bottom of the void.

3. When compacting fills, each lift before compaction shall not be more than 12 inches in height, and the moisture content of the fill material shall be within limits as determined by the Standard Proctor Density test of the actual soils used in specific engineered fill, ASTM D698, Standard Test Method for Laboratory Compaction Characteristics of Soil Using Standard Effort, to achieve 95 % compaction of the optimum density. Each lift shall be tested for compaction, with a minimum of two tests per lift per acre of fill. All test results shall be maintained on site and available for review.

4. Operator shall install signage per § 22-6A-8g (6) (B) at all source water locations included in their approved water management plan within 24 hours of water management plan activation.

5. Oil and gas water supply wells will be registered with the Office of Oil and Gas and all such wells will be constructed and plugged in accordance with the standards of the Bureau for Public Health set forth in its Legislative rule entitled *Water Well Regulations,* 64 C.S.R. 19. Operator is to contact the Bureau of Public Health regarding permit requirements. In lieu of plugging, the operator may transfer the well to the surface owner upon agreement of the parties. All drinking water wells within fifteen hundred feet of the water supply well shall be flow tested by the operator upon request of the drinking well owner prior to operating the water supply well.

6. Pursuant to the requirements pertaining to the sampling of domestic water supply wells/springs the operator shall, no later than thirty (30) days after receipt of analytical data provide a written copy to the Chief and any of the users who may have requested such analyses.

7. If any explosion or other accident causing loss of life or serious personal injury occurs in or about a well or well work on a well, the well operator or its contractor shall give notice, stating the particulars of the explosion or accident, to the oil and gas inspector and the Chief, within 24 hours of said accident.

8. During the casing and cementing process, in the event cement does not return to the surface, the oil and gas inspector shall be notified within 24 hours.

9. The operator shall provide to the Office of Oil and Gas the dates of each of the following within 30 days of their occurrence: completion of construction of the well pad, commencement of drilling, cessation of drilling, completion of any other permitted well work, and completion of the well. Such notice shall be provided by sending an email to DEPOOGNotify@wv.gov.

WW-6B
(10/14)

API NO. 47- 69 -
OPERATOR WELL NO. James Seabright BRK 8H
Well Pad Name: James Seabright BRK Pad

STATE OF WEST VIRGINIA
DEPARTMENT OF ENVIRONMENTAL PROTECTION, OFFICE OF OIL AND GAS
WELL WORK PERMIT APPLICATION

1) Well Operator: SWN Production Co., LLC

Operator ID	County	District	Quadrangle
494512924	009-Brooke	1-Buffalo	247-Bethany

2) Operator's Well Number: James Seabright BRK 8H Well Pad Name: James Seabright BRK Pad

3) Farm Name/Surface Owner: James & Martha Seabright; Life Estate & James H. Seabright Public Road Access: Bealls Ridge Road

4) Elevation, current ground: 1129' Elevation, proposed post-construction: 1129'

5) Well Type (a) Gas x Oil _____ Underground Storage _____
Other _____
(b)If Gas Shallow x Deep _____
Horizontal x

6) Existing Pad: Yes or No No

7) Proposed Target Formation(s), Depth(s), Anticipated Thickness and Associated Pressure(s):
Target Formation- Marcellus, Target Top TVD- 6064', Target Base TVD- 6104' Anticipated Thickness- 40', Associated Pressure- 3657

8) Proposed Total Vertical Depth: 6094'

9) Formation at Total Vertical Depth: Marcellus

10) Proposed Total Measured Depth: 13,879'

11) Proposed Horizontal Leg Length: 7458.09'

12) Approximate Fresh Water Strata Depths: 250'

13) Method to Determine Fresh Water Depths: from offset wells

14) Approximate Saltwater Depths: 1133'

15) Approximate Coal Seam Depths: 311'

16) Approximate Depth to Possible Void (coal mine, karst, other): None that we are aware of.

17) Does Proposed well location contain coal seams directly overlying or adjacent to an active mine? Yes _____ No x

(a) If Yes, provide Mine Info: Name: _____
Depth: _____
Seam: _____
Owner: _____

4700900177

Received
Office of Oil & Gas
JAN 14 2016

WW-6B
(10/14)

API NO. 47- 69 -
OPERATOR WELL NO. James Seabright BRK 8H
Well Pad Name: James Seabright BRK Pad

18) **CASING AND TUBING PROGRAM**

TYPE	Size (in)	New or Used	Grade	Weight per ft. (lb/ft)	FOOTAGE: For Drilling (ft)	INTERVALS: Left in Well (ft)	CEMENT: Fill-up (Cu. Ft.)/CTS
Conductor	20"	New	H-40	94#	100'	100'	CTS
Fresh Water	13 3/8"	New	J-55	48#	350'	350'	331 sx/CTS
Coal	9 5/8"	New	J-55	36#	1673'	1673'	648 sx/CTS
Intermediate	7"	New	J-55	20#	If Needed	If Needed	If Needed/As Needed
Production	5 1/2"	New	HCP-110	20#	13,879'	13,879'	Lead 956sx tail 1760sx/100' inside int/way
Tubing	2 3/8'	New	P-110	4.7#	Approx. 6094'	Approx. 6094'	
Liners							

C. BRO 11-10-15

TYPE	Size (in)	Wellbore Diameter (in)	Wall Thickness (in)	Burst Pressure (psi)	Max. Associated Surface Pressure (psi)	Cement Type	Cement Yield (cu. ft./k)
Conductor	20"	30"	0.25	2120	81	Class A	1.19/50% Excess
Fresh Water	13 3/8"	17.5"	0.380	2740	633	Class A	1.19/50% Excess
Coal	9 5/8"	12 1/4"	0.395	3950	1768	Class A	1.19/50% Excess
Intermediate	7"	8 3/4"	0.317	4360	3250	Class A	1.20/15% Excess
Production	5 1/2"	8 3/4"	0.361	12360	9500	Class A	1.20/15% Excess
Tubing	2 3/8"	4.778"	0.190				
Liners							

PACKERS

Kind:	10K Arrowset AS1-X			
Sizes:	5 1/2"			
Depths Set:				

4700900177

Received
Office of Oil & Gas
JAN 14 2016

API NO. 47- 69 -
OPERATOR WELL NO. James Seabright BRK 8H
Well Pad Name: James Seabright BRK Pad

19) Describe proposed well work, including the drilling and plugging back of any pilot hole:

Drill and stimulate any potential zones between and including the Benson to Marcellus. **If we should encounter a void place basket above and below void area- balance cement to bottom of void and grout from basket to surface. Run casing not less than 50' below void nor more than 100' below void. (*If freshwater is encountered deeper than anticipated it must be protected, set casing 50'-70' below and cts.)

4700900177

20) Describe fracturing/stimulating methods in detail, including anticipated max pressure and max rate:

Well will be perforated within the target formation and stimulated with a slurry of water, sand, and chemical additives at a high rate. This will be performed in stages with the plug and perf method along the wellbore until the entire lateral has been stimulated within the target formation. All stage plugs are then drilled out and the well is flowed back to surface. The well is produced through surface facilities consisting of high pressure production unites, vertical separation units, water and oil storage tanks. Max press and anticipated max rate- 9000 lbs @ 80 barrels a minute.

21) Total Area to be disturbed, including roads, stockpile area, pits, etc., (acres): 17.7

22) Area to be disturbed for well pad only, less access road (acres): 4.8

23) Describe centralizer placement for each casing string:

All casing strings will be ran with a centralizer at a minimum of 1 per every 3 joints of casing.

24) Describe all cement additives associated with each cement type:

See Attachment ***

25) Proposed borehole conditioning procedures:

All boreholes will be conditioned with circulation and rotation for a minimum of one bottoms up and continuing until operator is satisfied with borehole conditions.

Received
Office of Oil & Gas
JAN 14 2016

*Note: Attach additional sheets as needed.

Schlumberger Cement Additives

	Product Name	Product Use	Chemical Name	CAS Number
Surface	S001	accelerator	calcium chloride	10043-52-4
Intermediate	S001	accelerator	calcium chloride	10043-52-4
Kick Off Plug	D080	dispersant	sodium polynaphthalene sulfonate	9008-63-3
	D801	retarder	aromatic polymer derivative	propriatary
	D047	antifoam	polypropylene glycol	25322-69-4
Production-Lead	D167	fluid loss	aliphatic amide polymer	propriatary
	D154	extender	non-crystalline silica	7631-86-9
	D400	gas migration	boric acid	10043-35-3
	D046	antifoam	polypropylene glycol	25322-69-4
			fullers earth (attapulgite)	8031-18-3
	D201	retarder	chrystalline silica	14808-60-7
			metal oxide	propriatary
	D202	dispersant	sulphonated synthetic polymer	propriatary
			formaldehyde (impurity)	propriatary
Production-Tail	D046	antifoam	polypropylene glycol	25322-69-4
			fullers earth (attapulgite)	8031-18-3
	D167	fluid loss	aliphatic amide polymer	propriatary
	D065	dispersant	sodium polynaphthalene sulfonate	9008-63-3
			sodium sulfate	7757-82-6
	D201	retarder	chrystalline silica	14808-60-7
			metal oxide	propriatary
	D153	anti-settling	chrystalline silica	14808-60-7

4700900172

Received
Office of Oil & Gas
JAN 14 2016

Southwestern Energy Company	Proposed Drilling Program

Well:	JAMES SEABRIGHT BRK 8	Re-entry Rig:	TBD
Field:	PANHANDLE FIELD	Prospect:	PANHANDLE
County:	BROOKE	State:	WV
SHL:	40.2205 Latitude -80.5314 Longitude		
BHL:	40.2004 Latitude -80.5194 Longitude		
KB Elev:	1,155 ft MSL KB: 26 ft AGL	GL Elev:	1,129 ft MSL

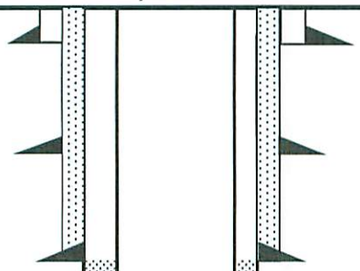

TOC Lead at 1,673 ' MD

TOC Tail at 5,950 ' MD

11/20/15

Tubular Detail

	Size (in)	Weight	Grade	Cxn	From	To
Conductor	20	94.0 #			0 '	100 '
Surface	13.375	48.0 #	H-40	STC	0 '	350 '
Intermediate	9.625	36.0 #	J-55	LTC	0 '	1,673 '
Production	5.5	20.0 #	HCP-110	HT CDC	0 '	13,879 '

Cement Detail

	Sacks	Class	Density
Conductor	151	A	19.3
Surface	331	A	15.6
Intermediate	648	A	15.6
Production Lead	956	A	15.6
Production Tail	1760	A	15.6

4700000177

KOP at 5,521 ' MD

Water Depth - 250 ' TVD

Coal Depth - 311 ' TVD

TVD - 6,094 '

TMD - 13,879 '

Received
Office of Oil & Gas
JAN 14 2016

TD at 13,879 ' MD

6,094 ' Target Center

EOB at 6,094 ' TVD

Onandaga 6111

0 ' to 350 '
Air / Mist

350 ' to 1,673 '
Air / Mist

1,673 ' to 5,521 '
Air / Mist

Air
TD at 5,521 '

5,521 ' to 6,421 '
11.5 - 12.0 ppg

6,421 ' to 13,879 '
12.0 - 12.5 ppg

WW-9
(9/13)

API Number 47 - 69 - _____
Operator's Well No. James Seabright BRK 8H

STATE OF WEST VIRGINIA
DEPARTMENT OF ENVIRONMENTAL PROTECTION
OFFICE OF OIL AND GAS

FLUIDS/ CUTTINGS DISPOSAL & RECLAMATION PLAN

Operator Name SWN Production Co., LLC OP Code 494512924

Watershed (HUC 10) Sugarcamp Run, Buffalo Creek Quadrangle 247-Bethany

Elevation 1129' County 009-Brooke District 1-Buffalo

Do you anticipate using more than 5,000 bbls of water to complete the proposed well work? Yes ☑ No ☐

Will a pit be used? Yes ☐ No ☑

If so, please describe anticipated pit waste: closed loop system in place at this time- cuttings will be taken to a permitted landfill.

Will a synthetic liner be used in the pit? Yes ☐ No ☑ If so, what ml.? _____

Proposed Disposal Method For Treated Pit Wastes:

- ____ Land Application
- ■ Underground Injection (UIC Permit Number 2D0072539/ 2D0413175/ 2D0610306/ 2D0610317)
- ■ Reuse (at API Number at next anticipated well, API# will be included with the WR-34/DDMR &/or permit addendum.)
- ____ Off Site Disposal (Supply form WW-9 for disposal location)
- ■ Other (Explain flow back fluids will be put in steel tanks and reused or taken to a permitted disposal facility.

Will closed loop system be used? If so, describe: Yes

Drilling medium anticipated for this well (vertical and horizontal)? Air, freshwater, oil based, etc. Air drill to KOP, Fluid drill with SOBM from KOP to TD

-If oil based, what type? Synthetic, petroleum, etc. Synthetic Oil Base

Additives to be used in drilling medium? see attached sheets

Drill cuttings disposal method? Leave in pit, landfill, removed offsite, etc. landfill 4700900177

-If left in pit and plan to solidify what medium will be used? (cement, lime, sawdust) _____

-Landfill or offsite name/permit number? meadow SWF- 1032, SS Grading SWF- 4902, Northwestern SWF- 1025, Short Creek 1034/WV0109517/CID28726, Carbon Limestone 28726/CID28726
Arden Landfill 10072, American 02-12954, Country Wide 38390/CID38390, Pine Grove 13688

I certify that I understand and agree to the terms and conditions of the GENERAL WATER POLLUTION PERMIT issued on August 1, 2005, by the Office of Oil and Gas of the West Virginia Department of Environmental Protection. I understand that the provisions of the permit are enforceable by law. Violations of any term or condition of the general permit and/or other applicable law or regulation can lead to enforcement action.

I certify under penalty of law that I have personally examined and am familiar with the information submitted on this application form and all attachments thereto and that, based on my inquiry of those individuals immediately responsible for obtaining the information, I believe that the information is true, accurate, and complete. I am aware that there are significant penalties for submitting false information, including the possibility of fine or imprisonment.

Received
Office of Oil & Gas
JAN 14 2016

Company Official Signature _____

Company Official (Typed Name) Dee Southall

Company Official Title Regulatory Supervisor

Subscribed and sworn before me this 6th day of November 2015

Brittany R Woody
Notary Public

My commission expires 11/27/22

OFFICIAL SEAL
Notary Public, State of West Virginia
BRITTANY R WOODY
3302 Old Elkins Road
Buckhannon, WV 26201
My commission expires November 27, 2022

Form WW-9

Operator's Well No. James Seabright BRK 8H

SWN Production Co., LLC

Proposed Revegetation Treatment: Acres Disturbed 17.7 Prevegetation pH _____

Lime as determined by pH test min. 2 Tons/acre or to correct to pH 48

Fertilizer type 10-20-20

Fertilizer amount 600 lbs/acre

Mulch Hay/Straw 2.5 Tons/acre

Seed Mixtures

Temporary		Permanent	
Seed Type	lbs/acre	Seed Type	lbs/acre
White Grove	15	White Grove	15
Red Top	15	Red Top	15
Orchard Grass	20	Orchard Grass	20

Attach:
Drawing(s) of road, location, pit and proposed area for land application (unless engineered plans including this info have been provided)

Photocopied section of involved 7.5' topographic sheet.

Plan Approved by: C. Bo 11-10-15

Comments:

4700900177

Received
Office of Oil & Gas
JAN 14 2016

Title: Oil and Gas Inspector Date: 11-10-15

Field Reviewed? (_____) Yes (_____) No

Marcellus Well Drilling Procedures
And Site Safety Plan

SWN Production Co., LLC

47 - 051 -
Well name: James Seabright BRK 8H
Bethany, Quad
Buffalo, District
Brooke County, West Virginia

4700900177

Submitted by:

Danielle Southall Date: 11/6/2015

Title Regulatory Supervisor SWN Production Co., LLC

Approved by:

Date: 11-10-15

Title: Oil + Gas Inspector

Approved by:

Date:

Title:

SWN Production Co., LLC – Confidential

Received
Office of Oil & Gas
JAN 14 2016

Southwestern Energy

SOUTHWESTERN ENERGY
JAMES SEABRIGHT
BROOKE CO, WV
SPIDER

Weatherford

Field: SOUTHWESTERN_BROOKE CO, WV UTM NAD 83 (17N)
Map Unit: USFt Vertical Reference Datum (VRD):
Projected Coordinate System: NAD83 / UTM zone 17N

Site: JAMES SEABRIGHT
Unit: USFeet TVD Reference:
Company Name: SOUTHWESTERN ENERGY
Position: Northing: 14607341.70USft Latitude: 40°13'13.5"
Easting: 1771219.17USft Longitude: -80°31'53.1"
North Reference: Grid Grid Convergence: 0.30°
Elevation Above VRD: 1128.73USft

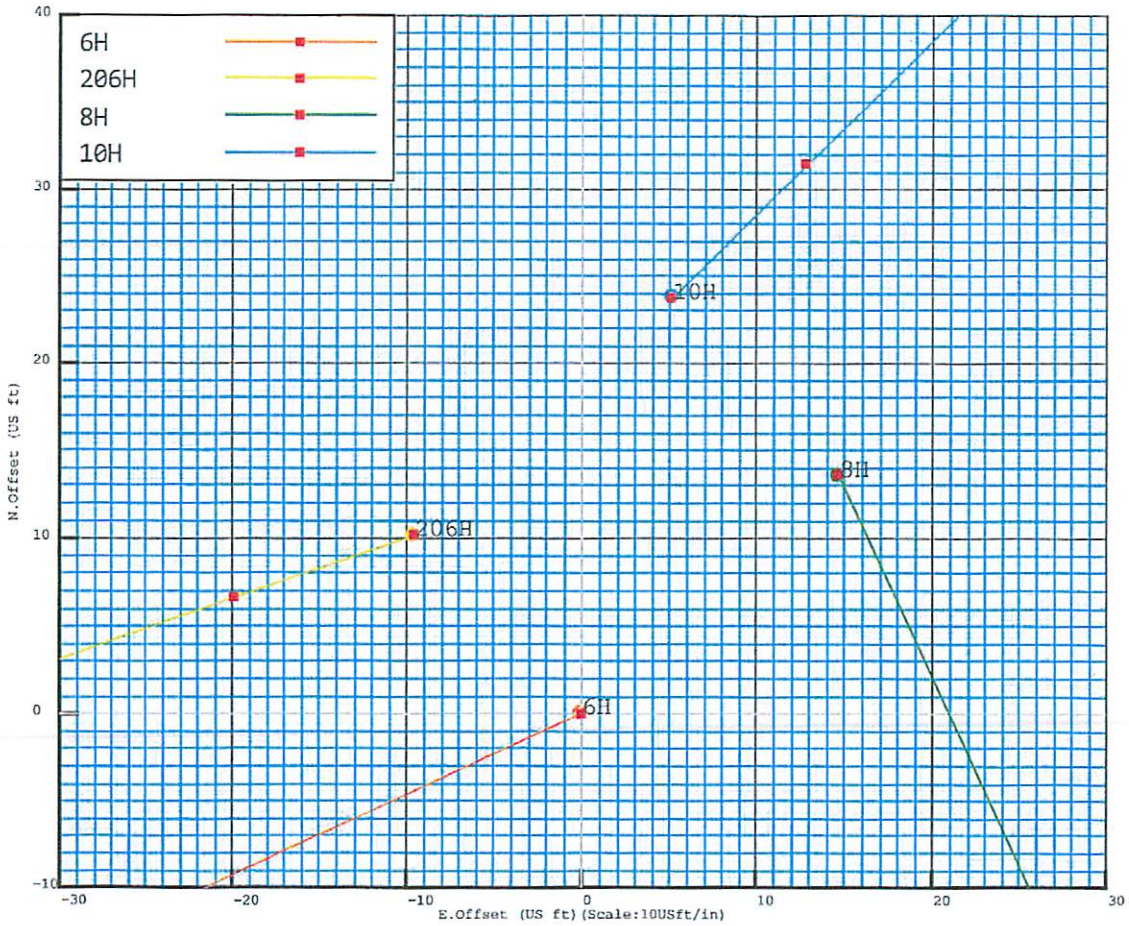

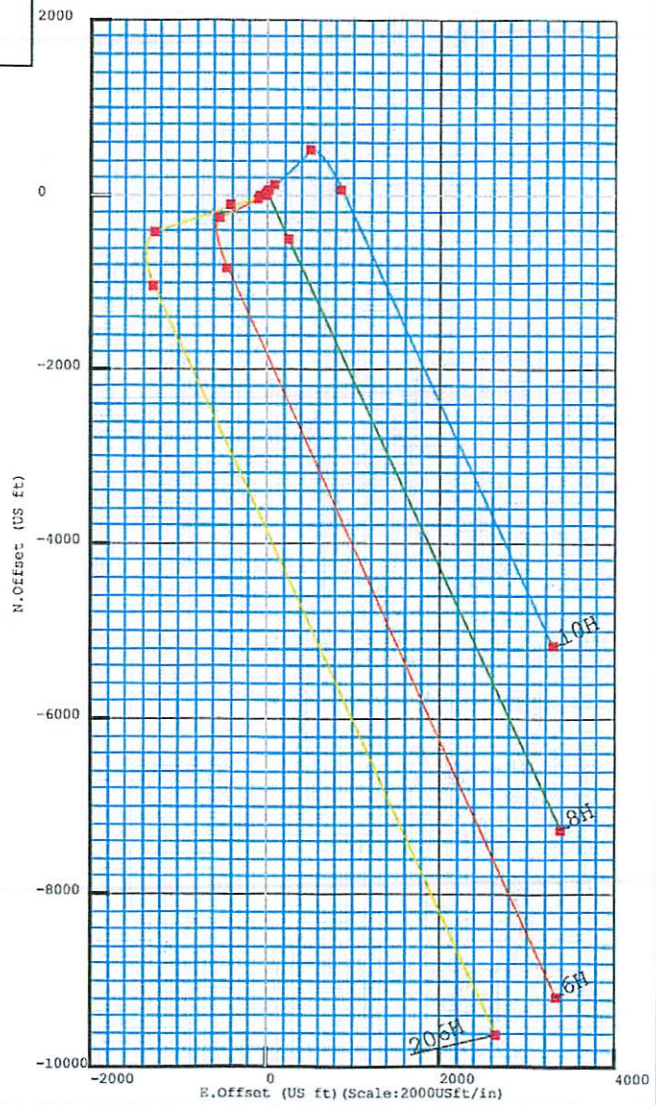

Latitude: 40°15'00" — 8,697'

BHL Latitude: 40°12'30" — 5,409'

RETTEW

RETTEW Associates, Inc.
27 Travato Street, Suite 101
Bridgeport, WV 26330
Phone (800) 738-8395
Email: rettew@rettew.com
Website: www.rettew.com

GRID NORTH
UTM, NAD83 DATUM, ZONE 17, US FT

LINE	BEARING	DISTANCE	DESCRIPTION	MONUMENT
L1	N 26°28'25" E	274.91'	SHL TO REF. PNT.	1/2"ø REBAR SET
L2	S 49°52'19" W	283.90'	SHL TO REF. PNT.	1/2"ø REBAR SET
L3	S 42°16'37" E	752.96'	SHL TO GIS CORNER	
L4	S 75°07'20" W	1496.74'	SHL TO GIS CORNER	
L5	S 24°50'24" E	572.96'	SHL TO LP	
L6	S 24°50'17" E	7458.09'	LP TO BHL	

TRACT	SURFACE OWNERS	TAX PARCEL	ACRES
1	JAMES K. SEABRIGHT AND MARTHA MAY SEABRIGHT, HUSBAND AND WIFE, LIFE INTEREST, JAMES H. SEABRIGHT, REMAINDER	03-839-0008-0000	±173.00
2	JAMES K. AND MARTHA MAE SEABRIGHT, LE, JAMES H. SEABRIGHT AND CECELIA M. SEABRIGHT, REMAINDER	03-839-0010-0000	±160.04
3	LINDA REEVES GREATHOUSE AND JAMES RUSSELL GREATHOUSE, HER HUSBAND	03-839-0012-0000	±202.41
4	LINDA REEVES GREATHOUSE AND JAMES RUSSELL GREATHOUSE, HER HUSBAND	03-844-0003-0000	±73.57
5	MILDRED MAIN	03-844-0004-0000	±19.58
6	FORNEY AND SONS HOLDING CO., LLC	03-844-0005-0000	±180.00
7	RAYMOND L. TREDWAY AND LINDSEY G. TREDWAY, JOINT TENANTS WITH RIGHT OF SURVIVORSHIP	03-839-0011-0000	±170.38

SURFACE HOLE LOCATION (SHL):
UTM (NAD83, ZONE 17, METERS):
NORTHING: 4,452,330.785
EASTING: 539,873.172

KICKOFF POINT LOCATION (KOP):
UTM (NAD83, ZONE 17, METERS):
NORTHING: 4,452,330.785
EASTING: 539,873.172

LANDING POINT LOCATION (LPL):
UTM (NAD83, ZONE 17, METERS):
NORTHING: 4,452,172.304
EASTING: 539,946.535

BOTTOM HOLE LOCATION (BHL):
UTM (NAD83, ZONE 17, METERS):
NORTHING: 4,450,109.352
EASTING: 540,901.417

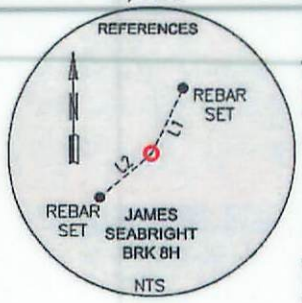

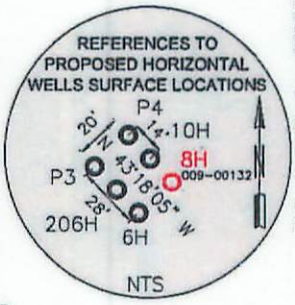

2,924'

10,809'

BHL Longitude: 80°30'00"

Longitude: 80°30'00"

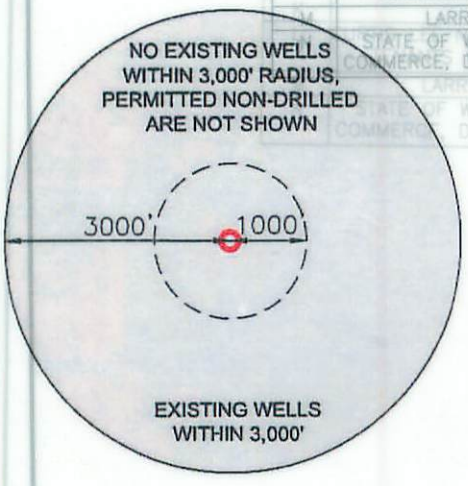

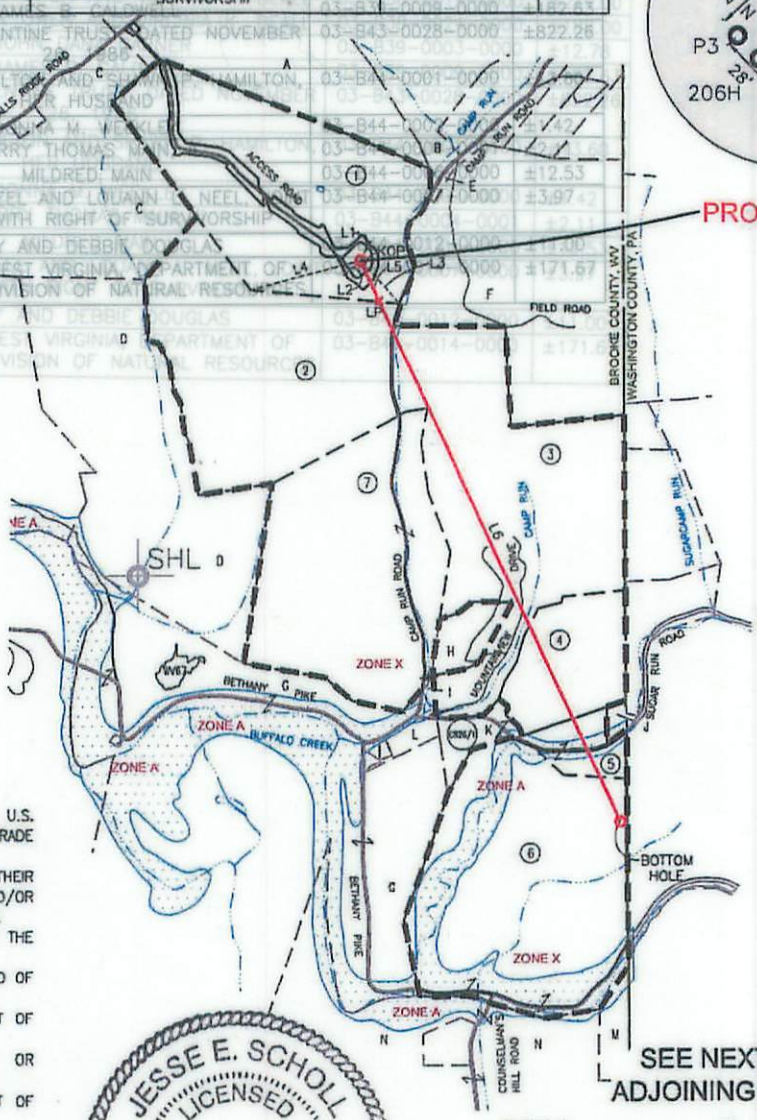

NOTES ON SURVEY

1. COORDINATES SYSTEM IS UTM, NAD 83 DATUM, ZONE 17, U.S. FOOT AND WELL COORDINATES ESTABLISHED USING SURVEY GRADE GPS.
2. SURFACE AND ROYALTY OWNER INFORMATION AND THEIR BOUNDARIES SHOWN HEREON WERE PLOTTED FROM DEEDS AND/OR TAX PARCEL MAPS PROVIDED BY CLIENT AND FIELD LOCATIONS.
3. THIS PLAT DOES NOT REPRESENT A BOUNDARY SURVEY OF THE PARCELS SHOWN HEREON.
4. NO DWELLINGS AND BUILDINGS WITHIN 625 FEET OF PROPOSED OF CENTER OF PAD.
5. NO WATER WELLS OR DEVELOPED SPRINGS WITHIN 250 FEET OF PROPOSED WELL.
6. NO PERENNIAL STREAMS, LAKES, PONDS, RESERVOIRS OR WETLANDS WITHIN 100 FEET OF THE LIMITS OF DISTURBANCE.
7. NO NATURALLY PRODUCING TROUT STREAM WITHIN 300 FEET OF LIMITS OF DISTURBANCE.

I, THE UNDERSIGNED, HEREBY CERTIFY THAT THIS PLAT IS CORRECT TO THE BEST OF MY KNOWLEDGE AND BELIEF AND SHOWS ALL THE INFORMATION REQUIRED BY LAW AND REGULATIONS ISSUED AND PRESCRIBED BY THE DEPARTMENT OF ENVIRONMENTAL PROTECTION.

P.S. 2313

JESSE E. SCHOLL
LICENSED
No. 2313
STATE OF WEST VIRGINIA
PROFESSIONAL SURVEYOR

SEE NEXT SHEET FOR ADJOINING LAND OWNERS

2500 0 2500
GRAPHIC SCALE IN FEET

COMPANY: SWN Production Company, LLC — SWN Production Company™

(+) DENOTES LOCATION OF WELL ON UNITED STATES TOPOGRAPHIC MAPS

WVDEP
OFFICE OF OIL & GAS
601 57TH STREET
CHARLESTON, WV 25034

MINIMUM DEGREE OF ACCURACY: 1/200

PROVEN SOURCE OF ELEVATION: SURVEY GRADE GPS (NAVD 88, US FT)

OPERATOR'S WELL #: JAMES SEABRIGHT BRK 8H

API WELL #: 47 (STATE) 9 (COUNTY) 0177 H6A (PERMIT)

WELL TYPE: OIL ☐ WASTE DISPOSAL ☐ PRODUCTION ☐ DEEP ☐ GAS ☒ LIQUID INJECTION ☐ STORAGE ☐ SHALLOW ☒

WATERSHED: SUGARCAMP RUN, BUFFALO CREEK — ELEVATION: 1129.0 (DESIGN)

DISTRICT: BUFFALO — COUNTY: BROOKE — QUADRANGLE: BETHANY, WV-PA

SURFACE OWNER: JAMES K. & MARTHA MAY SEABRIGHT; LIFE INTEREST & JAMES H. SEABRIGHT — ACREAGE: ±173.00

OIL & GAS ROYALTY OWNER: MARTHA MAY SEABRIGHT, LE, & JAMES H. SEABRIGHT — ACREAGE: ±173.00

PROPOSED WELL WORK: ☒ DRILL ☐ REDRILL ☐ REWORK ☐ STIMULATE ☒ PLUG OFF OLD FORMATION ☐ PERFORATE NEW FORMATION ☐

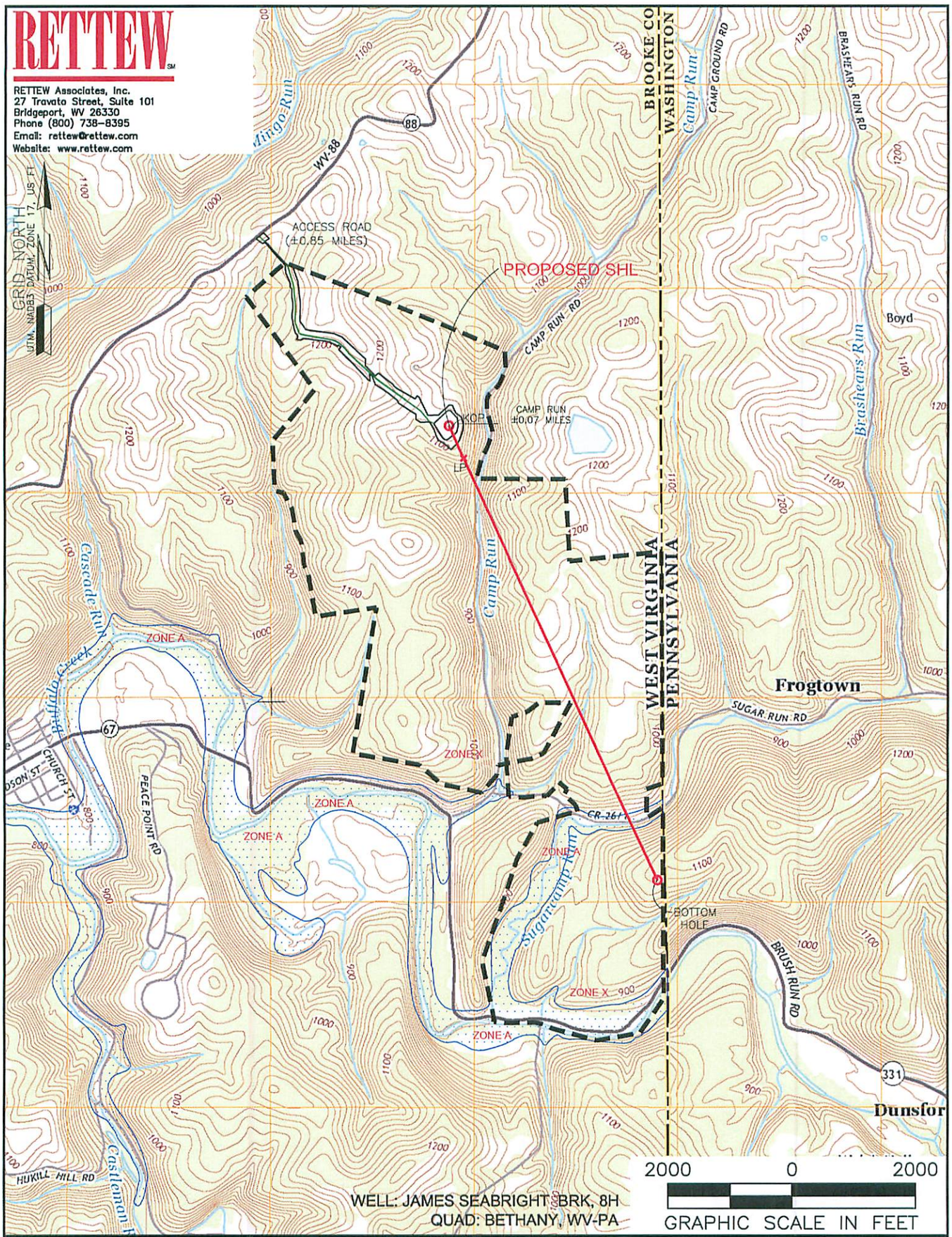

NAME AND DISTANCE TO THE NEAREST STREAM:	STREAM CROSSING COORDINATES (NAD 83):
CAMP RUN IS LOCATED ±0.07 MILES EAST OF THE CENTER OF THE DRILL PAD.	NO NEW CROSSINGS.

WELL RESTRICTIONS:

WELL PAD, LOD, & E & S CONTROL FEATURES TO PERENNIAL STREAM, LAKE, POND, RESERVOIR OR WETLAND: >100 FEET
WELL PAD, LOD, & E & S CONTROL FEATURES TO NATURALLY PRODUCING TROUT STREAM: >300 FEET
WELL PAD, LOD, & E & S CONTROL FEATURES TO GROUNDWATER INTAKE OR PUBLIC WATER SUPPLY: >1000 FEET
WELL SHL TO EXISTING WATER WELL OR DEVELOPED SPRING: >250 FEET
CENTER OF PAD TO OCCUPIED DWELLING STRUCTURE: >625 FEET
CENTER OF PAD TO AGRICULTURAL BUILDINGS LAGER THAN 2500 SQ FT: >625 FEET

FEMA FLOOD INFORMATION:

BY GRAPHIC PLOTTING ONLY FEMA FIRM INCORPORATED AREA OF BROOKE COUNTY, WEST VIRGINIA; MAP NUMBER 54009C0135D; EFFECTIVE DATE: APRIL 19, 2010.

FLOOD ZONES A & X ARE SITUATED WITHIN THE UNIT.

COMPANY: SWN Production Company, LLC — SWN Production Company™

OPERATOR'S WELL #: JAMES SEABRIGHT BRK 8H

LOCATION: BUFFALO DISTRICT, BROOKE COUNTY, WEST VIRGINIA

SURFACE HOLE LOCATION:

GEOGRAPHIC (NAD83):
LATITUDE: 40.220450°
LONGITUDE: -80.531371°

BOTTOM HOLE LOCATION:

GEOGRAPHIC (NAD83):
LATITUDE: 40.200387°
LONGITUDE: -80.519428°

LEGEND:

- PROPOSED SURFACE HOLE / BOTTOM HOLE
- EXISTING / PRODUCING WELLHEAD
- ABANDONED WELL
- PLUGGED & ABANDONED WELL
- CUT CONDUCTOR
- LEASE BOUNDARY
- MARCELLUS DHP
- ACCESS ROAD
- ACCESS ROAD TO PREV. SITE
- HIGHWAY/INTERSTATE
- COUNTY ROAD

REVISIONS:

DATE: 12-08-2015
DRAWN BY: B. HERMAN
SCALE: 1" = 2000'
DRAWING NO:087569036
TOPOGRAPHIC MAP

C:_RETTEWVAULTWIP\087569036-SEABRIGHT\SHEETS\SV\PLAT\087569036-8H WELL PLAT.DWG
TUESDAY DECEMBER 08 2015 02:22PM

PROPERTY NUMBER 2501162070
PAD ID 3001162010

RETTEW

RETTEW Associates, Inc.
27 Travato Street, Suite 101
Bridgeport, WV 26330
Phone (800) 738-8395
Email: rettew@rettew.com
Website: www.rettew.com

LINE	BEARING	DISTANCE	DESCRIPTION	MONUMENT
L1	N 26°28'25" E	274.91'	SHL TO REF. PNT.	1/2"ø REBAR SET
L2	S 49°52'19" W	283.90'	SHL TO REF. PNT.	1/2"ø REBAR SET
L3	S 42°16'37" E	752.96'	SHL TO GIS CORNER	
L4	S 75°07'20" W	1496.74'	SHL TO GIS CORNER	
L5	S 24°50'24" E	572.96'	SHL TO LP	
L6	S 24°50'17" E	7458.09'	LP TO BHL	

TRACT	SURFACE OWNER (S) / ROYALTY OWNER (R)	TAX PARCEL	ACRES
1	JAMES K. SEABRIGHT AND MARTHA MAY SEABRIGHT, HUSBAND AND WIFE, LIFE INTEREST, JAMES H. SEABRIGHT, REMAINDER (S) MARTHA MAY SEABRIGHT, LE, JAMES H. SEABRIGHT, REMAINDER (R)	03-B39-0008-0000	±173.00
2	JAMES K. AND MARTHA MAE SEABRIGHT, LE, JAMES H. SEABRIGHT AND CECELIA M. SEABRIGHT, REMAINDER (S) COLONIAL CORPORATION, A NEVADA CORPORATION (R) JAMES K. SEABRIGHT AND MARTHA MAY SEABRIGHT, HUSBAND AND WIFE, LIFE INTEREST, JAMES H. SEABRIGHT AND CECELIA M. SEABRIGHT, REMAINDER (R) MARY E. ALLEN (R)	03-B39-0010-0000	±160.04
3	LINDA REEVES GREATHOUSE AND JAMES RUSSELL GREATHOUSE, HER HUSBAND (S)/(R)	03-B39-0012-0000	±202.41
4	LINDA REEVES GREATHOUSE AND JAMES RUSSELL GREATHOUSE, HER HUSBAND (S)/(R)	03-B44-0003-0000	±73.57
5	MILDRED MAIN (S)/(R)	03-B44-0004-0000	±19.58
6	FORNEY AND SONS HOLDING CO., LLC (S)/(R)	03-B44-0005-0000	±180.00
7	RAYMOND L. TREDWAY AND LINDSEY G. TREDWAY, JOINT TENANTS WITH RIGHT OF SURVIVORSHIP (S) RAYMOND L. TREDWAY, WIDOWER (R)	03-B39-0011-0000	±170.38

GRID NORTH
UTM, NAD83 DATUM, ZONE 17, US FT

SURFACE HOLE LOCATION (SHL):
GEOGRAPHIC (NAD83): LATITUDE: 40.220450° LONGITUDE: -80.531371°
UTM (NAD83, ZONE 17, FEET): NORTHING: 14,607,355.250 EASTING: 1,771,233.900
UTM (NAD83, ZONE 17, METERS): NORTHING: 4,452,330.785 EASTING: 539,873.172
KICKOFF POINT LOCATION (KOP):
GEOGRAPHIC (NAD83): LATITUDE: 40.220450° LONGITUDE: -80.531371°
UTM (NAD83, ZONE 17, FEET): NORTHING: 14,607,355.250 EASTING: 1,771,233.900
UTM (NAD83, ZONE 17, METERS): NORTHING: 4,452,330.785 EASTING: 539,873.172
LANDING POINT LOCATION (LPL):
GEOGRAPHIC (NAD83): LATITUDE: 40.219019° LONGITUDE: -80.530519°
UTM (NAD83, ZONE 17, FEET): NORTHING: 14,606,835.300 EASTING: 1,771,474.590
UTM (NAD83, ZONE 17, METERS): NORTHING: 4,452,172.304 EASTING: 539,946.535
BOTTOM HOLE LOCATION (BHL):
GEOGRAPHIC (NAD83): LATITUDE: 40.200387° LONGITUDE: -80.519428°
UTM (NAD83, ZONE 17, FEET): NORTHING: 14,600,067.100 EASTING: 1,774,607.400
UTM (NAD83, ZONE 17, METERS): NORTHING: 4,450,109.352 EASTING: 540,901.417

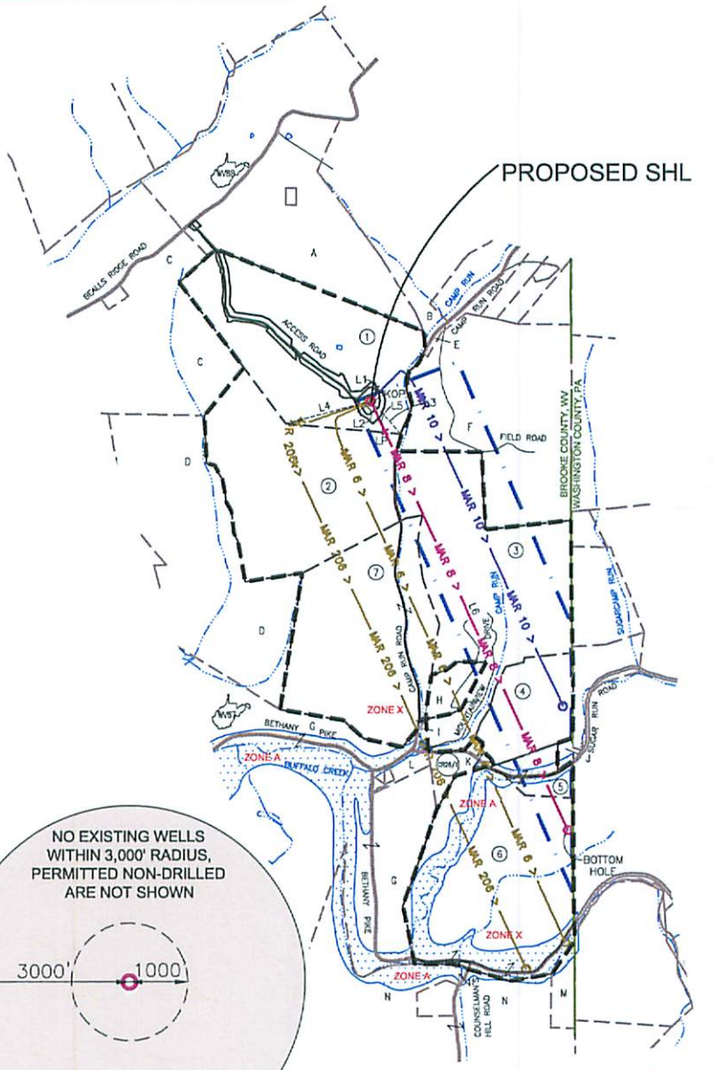

3000 0 3000
GRAPHIC SCALE IN FEET

NOTES ON SURVEY

1. COORDINATES SYSTEM IS UTM, NAD 83 DATUM, ZONE 17, U.S. FOOT AND WELL COORDINATES ESTABLISHED USING SURVEY GRADE GPS.
2. SURFACE AND ROYALTY OWNER INFORMATION AND THEIR BOUNDARIES SHOWN HEREON WERE PLOTTED FROM DEEDS AND/OR TAX PARCEL MAPS PROVIDED BY CLIENT AND FIELD LOCATIONS.
3. THIS PLAT DOES NOT REPRESENT A BOUNDARY SURVEY OF THE PARCELS SHOWN HEREON.
4. NO DWELLINGS AND BUILDINGS WITHIN 625 FEET OF PROPOSED OF CENTER OF PAD.
5. NO WATER WELLS OR DEVELOPED SPRINGS WITHIN 250 FEET OF PROPOSED WELL.
6. NO PERENNIAL STREAMS, LAKES, PONDS, RESERVOIRS OR WETLANDS WITHIN 100 FEET OF THE LIMITS OF DISTURBANCE.
7. NO NATURALLY PRODUCING TROUT STREAM WITHIN 300 FEET OF LIMITS OF DISTURBANCE.

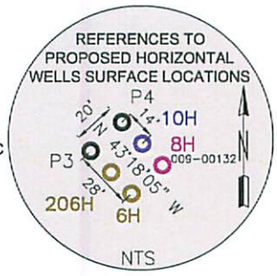

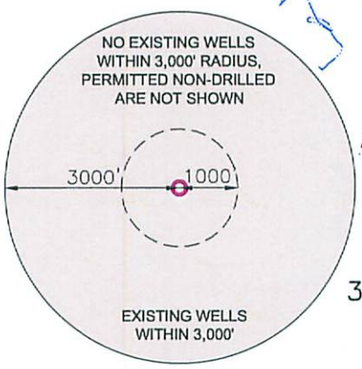

SWN PRODUCTION COMPANY, LLC
SURFACE HOLES
P3. "JAMES SEABRIGHT BRK-P3H"
P4. "JAMES SEABRIGHT BRK-P4H"
6. "JAMES SEABRIGHT BRK-6H"
8. "JAMES SEABRIGHT BRK-8H"
10. "JAMES SEABRIGHT BRK-10H"
206. "JAMES SEABRIGHT BRK-206H"

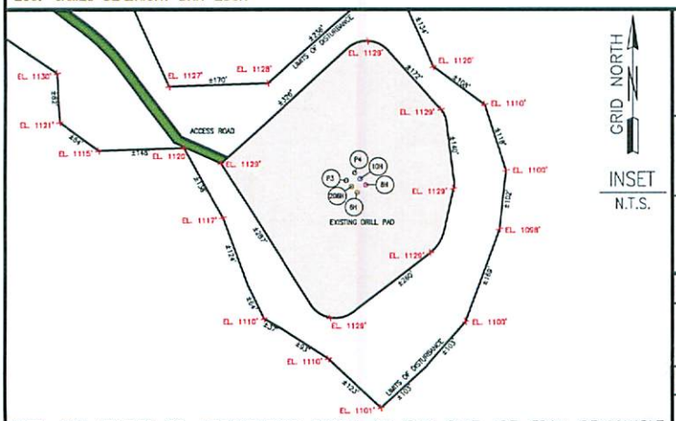

NOTE: ANY UTILITIES OR IMPROVEMENTS SHOWN ON THIS PLAT ARE FROM REASONABLE VISUAL OBSERVATIONS. NO UTILITY COMPANIES WERE CONTACTED FOR UTILITY LINE LOCATIONS.

COMPANY: SWN Production Company, LLC — SWN Production Company ™

RECEIVED Office of Oil and Gas FEB 19 2016 WV Department of Environmental Protection

OPERATOR'S WELL #: JAMES SEABRIGHT BRK 8H

LOCATION: BUFFALO DISTRICT, BROOKE COUNTY, WEST VIRGINIA

SURFACE HOLE LOCATION:
GEOGRAPHIC (NAD83): LATITUDE: 40.220450° LONGITUDE: -80.531371°
BOTTOM HOLE LOCATION:
GEOGRAPHIC (NAD83): LATITUDE: 40.200387° LONGITUDE: -80.519428°

LEGEND:
- PROPOSED SURFACE HOLE / BOTTOM HOLE
- EXISTING / PRODUCING WELLHEAD
- ABANDONED WELL
- PLUGGED & ABANDONED WELL
- CUT CONDUCTOR
- ACCESS ROAD
- TIE LINE
- DRILLING UNIT
- LEASE BOUNDARY
- MAR 8 > MARCELLUS DHP
- ABANDONED PATH

REVISIONS:	DATE: 12-08-2015
	DRAWN BY: B. HERMAN
	SCALE: 1" = 3000'
	DRAWING NO:087569036
	INTERNAL WELL PLAT

C:_RETTEWVAULTWIP\087569036-SEABRIGHT\SHEETS\SV\PLAT\087569036-8H WELL PLAT.DWG
TUESDAY DECEMBER 08 2015 02:26PM

PROPERTY NUMBER 2501162070
PAD ID 3001162010

WW-6A1
(5/13)

Operator's Well No. James Seabright BRK 8H

INFORMATION SUPPLIED UNDER WEST VIRGINIA CODE
Chapter 22, Article 6A, Section 5(a)(5)
IN LIEU OF FILING LEASE(S) AND OTHER CONTINUING CONTRACT(S)

Under the oath required to make the verification on page 1 of this Notice and Application, I depose and say that I am the person who signed the Notice and Application for the Applicant, and that –

(1) the tract of land is the same tract described in this Application, partly or wholly depicted in the accompanying plat, and described in the Construction and Reclamation Plan;

(2) the parties and recordation data (if recorded) for lease(s) or other continuing contract(s) by which the Applicant claims the right to extract, produce or market the oil or gas are as follows:

Lease Name or Number	Grantor, Lessor, etc.	Grantee, Lessee, etc.	Royalty	Book/Page
SEE EXHIBIT "A"				

4700900177

Acknowledgement of Possible Permitting/Approval
In Addition to the Office of Oil and Gas

The permit applicant for the proposed well work addressed in this application hereby acknowledges the possibility of the need for permits and/or approvals from local, state, or federal entities in addition to the DEP, Office of Oil and Gas, including but not limited to the following:

- WV Division of Water and Waste Management
- WV Division of Natural Resources WV Division of Highways
- U.S. Army Corps of Engineers
- U.S. Fish and Wildlife Service
- County Floodplain Coordinator

Received
Office of Oil & Gas
JAN 14 2016

The applicant further acknowledges that any Office of Oil and Gas permit in no way overrides, replaces, or nullifies the need for other permits/approvals that may be necessary and further affirms that all needed permits/approvals should be acquired from the appropriate authority before the affected activity is initiated.

Well Operator: SWN Production Company, LLC.
By: Macey Wallace
Its: Macey Wallace, Staff Landman

EXHIBIT "A"

Attached to and made a part of the State of West Virginia Oil and Gas Permit Form, WW-6A1, SWN Production Company, LLC., Operator
James Seabright BRK #H
Brooke County, West Virginia

#	TMP	SURFACE OWNER	DEEDED ACREAGE	SWN LEASE #	CHK LEASE #	LESSOR	LESSEE	ROYALTY	BK/PG
1)	03-B39-0008-0000	James K. Seabright and Martha May Seabright, husband and wife, Life Interest, James H. Seabright, Remainder	173.00000	Pending	1-357949-000	Martha May Seabright, LE, James H. Seabright, Remainder	Chesapeake Appalachia, L.L.C. SWN Production Company, LLC	18.0%	21/30 31/499
2)	03-B39-0010-0000	James K. and Martha Mae Seabright, LE, James H. Seabright and Cecelia M. Seabright, remainder	160.04000	730076-001	1-324223-001	Colonial Corporation, a Nevada corporation	Range-Resources, Appalachia Chesapeake Appalachia, L.L.C. SWN Production Company, LLC	14.0%	10/247 10/552 30/480
				735677-001	47-000256-001	James K. Seabright and Martha May Seabright, husband and wife, Life Interest, James H. Seabright and Cecelia M. Seabright, Remainder	Chesapeake Appalachia, L.L.C. SWN Production Company, LLC	18.0%	14/581 30/480
				733293-002	1-382539-002	Mary Jo Burton	Chesapeake Appalachia, L.L.C. SWN Production Company, LLC	18.0%	26/299 30/480
				733293-001	1-382539-001	Naomi Madelyn Jones	Chesapeake Appalachia, L.L.C. SWN Production Company, LLC	18.0%	26/335 30/480
				733293-003	1-382539-003	Pamela Doreen Burlingame	Chesapeake Appalachia, L.L.C. SWN Production Company, LLC	18.0%	26/261 30/480
				733293-004	1-382539-004	Linda Lee Roberts	Chesapeake Appalachia, L.L.C. SWN Production Company, LLC	18.0%	26/267 30/480
3)	03-B39-0012-0000	Linda Reeves Greathouse and James Russell Greathouse, her husband	202.41094	731331-001	1-329275-001	Linda Reeves Greathouse and James Russell Greathouse, her husband	Chesapeake Appalachia, L.L.C. SWN Production Company, LLC	18.0%	11/162 30/480
4)	03-B44-0003-0000	Linda Reeves Greathouse and James Russell Greathouse, her husband	73.57200	731331-001	1-329275-001	Linda Reeves Greathouse and James Russell Greathouse, her husband	Chesapeake Appalachia, L.L.C. SWN Production Company, LLC	18.0%	11/162 30/480
5)	03-B44-0004-0000	Mildred Main	19.58400	735505-001	47-000121-000	Mildred Main	Chesapeake Appalachia, L.L.C. SWN Production Company, LLC	18.0%	13/507 30/480
6)	03-B44-0005-0000	Forney and Sons Holding Co., LLC	160.00000	Pending	47-0000985-000	Forney and Sons Holding Co., LLC	Chesapeake Appalachia, L.L.C.	MOGL	29/723
7)	03-B39-0011-0000	Raymond L. Tredway and Lindsey G. Tredway, joint tenants with right of survivorship	170.38000	730368-001	1-325534-000	Raymond L. Tredway, widower	Chesapeake Appalachia, L.L.C. SWN Production Company, LLC	18.0%	12/187 30/480

Received
Office of Oil & Gas
JAN 14 2016

47 009 0 0 0 7 7

#	TMP	SURFACE OWNER	DEEDED ACREAGE
1)	03-B34-0049-0000	Mark Weaver Owen and Virginia K. Beall	243.9300000
2)	03-B34-0050-0000	Norma J. Shidock	190.2500000
3)	03-B38-0019-0000	Mark Weaver Owen and Virginia K. Beall	249.0000000
4)	03-B38-0024-0000	Mark Weaver Owen and Virginia K. Beall	188.0000000
5)	03-B39-0003-0000	John Dana Garner	12.7800000
6)	03-B39-0009-0000	James B. Caldwell	182.6312500
7)	03-B43-0028-0000	Gene C. Valentine Trust, dated November 26, 1986	822.2600000
8)	03-B44-0001-0000	Vicki G. Hamilton and Shawn P. Hamilton, her husband	13.6000000
9)	03-B44-0002-0000	Donna M. Weekley	1.4230000
10)	03-B44-0004-0001	Larry Thomas Main, II	2.1060000
11)	03-B44-0006-0000	Mildred Main	12.5300000
12)	03-B44-0007-0000	Curtis Lee Neel and Louann L. Neel, joint tenants with right of survivorship	3.9700000
13)	03-B44-0012-0000	Larry and Debbie Douglas	11.0000000
14)	03-B44-0014-0000	State of West Virginia, Department of Commerce, Division of Natural Resources	171.6700000

Received
Office of Oil & Gas
JAN 14 2016
4 7 0 0 9 0 0 1 4 7

Southwestern Energy®
PO Box 1300
Jane Lew, WV 26378
PHONE: (832) 796-1610

November 3, 2015

Ms. Laura Adkins
WV DEP Office of Oil & Gas
601 57th St., SE
Charleston, WV 25304

470090

RE: SWN's proposed James Seabright BRK 6H, James Seabright BRK 8H & James Seabright BRK 206H in Brooke County, West Virginia, Drilling under Camp Run Road, Mountainview Drive, Field Road, and Sugar Run Road.

Dear Ms. Adkins:

SWN Production Company, LLC ("SWN") is applying for a drilling permit for the above referenced well. The State of West Virginia has raised some concern as to SWN's right to drill under Camp Run Road, Mountainview Drive, Field Road, and Sugar Run Road. Please be advised that SWN has leased all mineral owners under said route as it relates to the above-referenced well and unit.

Thank you.

Sincerely,

Macey Wallace

Macey Wallace
Staff Landman
SWN Production Company, LLC
PO Box 1300
Jane Lew, WV 26378

Received
Office of Oil & Gas
JAN 14 2016

The Right People doing the Right Things,

WW-6AC
(1/12)

STATE OF WEST VIRGINIA
DEPARTMENT OF ENVIRONMENTAL PROTECTION, OFFICE OF OIL AND GAS
NOTICE CERTIFICATION

Date of Notice Certification: _____ 4700900177

API No. 47- 69 -
Operator's Well No. James Seabright BRK 8H
Well Pad Name: James Seabright BRK Pad

Notice has been given:
Pursuant to the provisions in West Virginia Code § 22-6A, the Operator has provided the required parties with the Notice Forms listed below for the tract of land as follows:

State:	WV	UTM NAD 83	Easting:	539873.172
County:	009-Brooke		Northing:	4452330.785
District:	1-Buffalo	Public Road Access:		Bealls Ridge Road
Quadrangle:	247-Bethany	Generally used farm name:		James Seabright
Watershed:	Sugarcamp Run, Buffalo Creek			

Pursuant to West Virginia Code § 22-6A-7(b), every permit application filed under this section shall be on a form as may be prescribed by the secretary, shall be verified and shall contain the following information: (14) A certification from the operator that (i) it has provided the owners of the surface described in subdivisions (1), (2) and (4), subsection (b), section ten of this article, the information required by subsections (b) and (c), section sixteen of this article; (ii) that the requirement was deemed satisfied as a result of giving the surface owner notice of entry to survey pursuant to subsection (a), section ten of this article six-a; or (iii) the notice requirements of subsection (b), section sixteen of this article were waived in writing by the surface owner; and Pursuant to West Virginia Code § 22-6A-11(b), the applicant shall tender proof of and certify to the secretary that the notice requirements of section ten of this article have been completed by the applicant.

Pursuant to West Virginia Code § 22-6A, the Operator has attached proof to this Notice Certification that the Operator has properly served the required parties with the following: *PLEASE CHECK ALL THAT APPLY		OOG OFFICE USE ONLY
☐ 1. NOTICE OF SEISMIC ACTIVITY	or ☒ NOTICE NOT REQUIRED BECAUSE NO SEISMIC ACTIVITY WAS CONDUCTED	☐ RECEIVED/ NOT REQUIRED
☒ 2. NOTICE OF ENTRY FOR PLAT SURVEY	or ☐ NO PLAT SURVEY WAS CONDUCTED	☐ RECEIVED
☒ 3. NOTICE OF INTENT TO DRILL	or ☐ NOTICE NOT REQUIRED BECAUSE NOTICE OF ENTRY FOR PLAT SURVEY WAS CONDUCTED or ☐ WRITTEN WAIVER BY SURFACE OWNER (PLEASE ATTACH)	☐ RECEIVED/ NOT REQUIRED
☒ 4. NOTICE OF PLANNED OPERATION		☐ RECEIVED
☒ 5. PUBLIC NOTICE		☐ RECEIVED
☒ 6. NOTICE OF APPLICATION		☐ RECEIVED

Received
Office of Oil & Gas
JAN 14 2016

Required Attachments:
The Operator shall attach to this Notice Certification Form all Notice Forms and Certifications of Notice that have been provided to the required parties and/or any associated written waivers. For the Public Notice, the operator shall attach a copy of the Class II Legal Advertisement with publication date verification or the associated Affidavit of Publication. The attached Notice Forms and Certifications of Notice shall serve as proof that the required parties have been noticed as required under West Virginia Code § 22-6A. Pursuant to West Virginia Code § 22-6A-11(b), the Certification of Notice to the person may be made by affidavit of personal service, the return receipt card or other postal receipt for certified mailing.

WW-6AC
(1/12)

Certification of Notice is hereby given:

THEREFORE, I _____, have read and understand the notice requirements within West Virginia Code § 22-6A. I certify that as required under West Virginia Code § 22-6A, I have served the attached copies of the Notice Forms, identified above, to the required parties through personal service, by registered mail or by any method of delivery that requires a receipt or signature confirmation. I certify under penalty of law that I have personally examined and am familiar with the information submitted in this Notice Certification and all attachments, and that based on my inquiry of those individuals immediately responsible for obtaining the information, I believe that the information is true, accurate and complete. I am aware that there are significant penalties for submitting false information, including the possibility of fine and imprisonment.

Well Operator:	SWN Production Co., LLC	Address:	P.O. Box 1300
By:	Dee Southall		Jane Lew, WV 26378
Its:	Regulatory Supervisor	Facsimile:	304-471-2497
Telephone:	304-884-1610	Email:	Dee_Southall@swn.com

NOTARY SEAL
OFFICIAL SEAL
Notary Public, State of West Virginia
BRITTANY R WOODY
3302 Old Elkins Road
Buckhannon, WV 26201
My commission expires November 27, 2022

Subscribed and sworn before me this 6th day of November 2015

Brittany R Woody Notary Public

My Commission Expires 11/27/22

Oil and Gas Privacy Notice:

The Office of Oil and Gas processes your personal information, such as name, address and telephone number, as part of our regulatory duties. Your personal information may be disclosed to other State agencies or third parties in the normal course of business or as needed to comply with statutory or regulatory requirements, including Freedom of Information Act requests. Our office will appropriately secure your personal information. If you have any questions about our use or your personal information, please contact DEP's Chief Privacy Officer at depprivacyofficer@wv.gov.

4700900177

Received
Office of Oil & Gas
JAN 14 2016

WW-6A
(9-13)

API NO. 47- 69 -
OPERATOR WELL NO. James Seabright BRK 8H
Well Pad Name: James Seabright BRK Pad

STATE OF WEST VIRGINIA
DEPARTMENT OF ENVIRONMENTAL PROTECTION, OFFICE OF OIL AND GAS
NOTICE OF APPLICATION

Notice Time Requirement: notice shall be provided no later than the **filing date of permit application.**

Date of Notice: _____ **Date Permit Application Filed:** _____

Notice of:

☑ PERMIT FOR ANY WELL WORK ☐ CERTIFICATE OF APPROVAL FOR THE CONSTRUCTION OF AN IMPOUNDMENT OR PIT

4700900177

Delivery method pursuant to West Virginia Code § 22-6A-10(b)

☐ PERSONAL SERVICE ☑ REGISTERED MAIL ☐ METHOD OF DELIVERY THAT REQUIRES A RECEIPT OR SIGNATURE CONFIRMATION

Pursuant to W. Va. Code § 22-6A-10(b) no later than the filing date of the application, the applicant for a permit for any well work or for a certificate of approval for the construction of an impoundment or pit as required by this article shall deliver, by personal service or by registered mail or by any method of delivery that requires a receipt or signature confirmation, copies of the application, the erosion and sediment control plan required by section seven of this article, and the well plat to each of the following persons: (1) The owners of record of the surface of the tract on which the well is or is proposed to be located; (2) The owners of record of the surface tract or tracts overlying the oil and gas leasehold being developed by the proposed well work, if the surface tract is to be used for roads or other land disturbance as described in the erosion and sediment control plan submitted pursuant to subsection (c), section seven of this article; (3) The coal owner, operator or lessee, in the event the tract of land on which the well proposed to be drilled is located [sic] is known to be underlain by one or more coal seams; (4) The owners of record of the surface tract or tracts overlying the oil and gas leasehold being developed by the proposed well work, if the surface tract is to be used for the placement, construction, enlargement, alteration, repair, removal or abandonment of any impoundment or pit as described in section nine of this article; (5) Any surface owner or water purveyor who is known to the applicant to have a water well, spring or water supply source located within one thousand five hundred feet of the center of the well pad which is used to provide water for consumption by humans or domestic animals; and (6) The operator of any natural gas storage field within which the proposed well work activity is to take place. (c)(1) If more than three tenants in common or other co-owners of interests described in subsection (b) of this section hold interests in the lands, the applicant may serve the documents required upon the person described in the records of the sheriff required to be maintained pursuant to section eight, article one, chapter eleven-a of this code. (2) Notwithstanding any provision of this article to the contrary, notice to a lien holder is not notice to a landowner, unless the lien holder is the landowner. W. Va. Code R. § 35-8-5.7.a requires, in part, that the operator shall also provide the Well Site Safety Plan ("WSSP") to the surface owner and any water purveyor or surface owner subject to notice and water testing as provided in section 15 of this rule.

☑ Application Notice ☑ WSSP Notice ☑ E&S Plan Notice ☑ Well Plat Notice is hereby provided to:

☑ SURFACE OWNER(s)
Name: James K. & Martha May Seabright, Life Estate & James H. Seabright
Address: 1467 Camp Run
Bethany, WV 26032
Name: _____
Address: _____

☐ SURFACE OWNER(s) (Road and/or Other Disturbance)
Name: _____
Address: _____
Name: _____
Address: _____

☐ SURFACE OWNER(s) (Impoundments or Pits)
Name: _____
Address: _____

☑ COAL OWNER OR LESSEE
Name: Starvaggi Industries, Inc.
Address: 401 Pennsylvania Ave
Weirton, WV 26062

☐ COAL OPERATOR
Name: _____
Address: _____

☑ SURFACE OWNER OF WATER WELL AND/OR WATER PURVEYOR(s)
Name: See Attachment 1
Address: _____

☐ OPERATOR OF ANY NATURAL GAS STORAGE FIELD
Name: _____
Address: _____

*Please attach additional forms if necessary

Received
Office of Oil & Gas
JAN 14 2016

WW-6A
(9-13)

API NO. 47- 69 -
OPERATOR WELL NO. James Seabright BRK 6H
Well Pad Name: James Seabright BRK Pad

STATE OF WEST VIRGINIA
DEPARTMENT OF ENVIRONMENTAL PROTECTION, OFFICE OF OIL AND GAS
NOTICE OF APPLICATION

Notice Time Requirement: notice shall be provided no later than the **filing date of permit application.**

Date of Notice: 1/13/16 **Date Permit Application Filed:** 1/13/16

Notice of:

☑ PERMIT FOR ANY WELL WORK

☐ CERTIFICATE OF APPROVAL FOR THE CONSTRUCTION OF AN IMPOUNDMENT OR PIT

4700900175

Delivery method pursuant to West Virginia Code § 22-6A-10(b)

☐ PERSONAL SERVICE

☑ REGISTERED MAIL

☐ METHOD OF DELIVERY THAT REQUIRES A RECEIPT OR SIGNATURE CONFIRMATION

Pursuant to W. Va. Code § 22-6A-10(b) no later than the filing date of the application, the applicant for a permit for any well work or for a certificate of approval for the construction of an impoundment or pit as required by this article shall deliver, by personal service or by registered mail or by any method of delivery that requires a receipt or signature confirmation, copies of the application, the erosion and sediment control plan required by section seven of this article, and the well plat to each of the following persons: (1) The owners of record of the surface of the tract on which the well is or is proposed to be located; (2) The owners of record of the surface tract or tracts overlying the oil and gas leasehold being developed by the proposed well work, if the surface tract is to be used for roads or other land disturbance as described in the erosion and sediment control plan submitted pursuant to subsection (c), section seven of this article; (3) The coal owner, operator or lessee, in the event the tract of land on which the well proposed to be drilled is located [sic] is known to be underlain by one or more coal seams; (4) The owners of record of the surface tract or tracts overlying the oil and gas leasehold being developed by the proposed well work, if the surface tract is to be used for the placement, construction, enlargement, alteration, repair, removal or abandonment of any impoundment or pit as described in section nine of this article; (5) Any surface owner or water purveyor who is known to the applicant to have a water well, spring or water supply source located within one thousand five hundred feet of the center of the well pad which is used to provide water for consumption by humans or domestic animals; and (6) The operator of any natural gas storage field within which the proposed well work activity is to take place. (c)(1) If more than three tenants in common or other co-owners of interests described in subsection (b) of this section hold interests in the lands, the applicant may serve the documents required upon the person described in the records of the sheriff required to be maintained pursuant to section eight, article one, chapter eleven-a of this code. (2) Notwithstanding any provision of this article to the contrary, notice to a lien holder is not notice to a landowner, unless the lien holder is the landowner. W. Va. Code R. § 35-8-5.7.a requires, in part, that the operator shall also provide the Well Site Safety Plan ("WSSP") to the surface owner and any water purveyor or surface owner subject to notice and water testing as provided in section 15 of this rule.

☑ Application Notice ☑ WSSP Notice ☑ E&S Plan Notice ☑ Well Plat Notice is hereby provided to:

☐ SURFACE OWNER(s)
Name: _____
Address: _____
Name: _____
Address: _____

☐ SURFACE OWNER(s) (Road and/or Other Disturbance)
Name: _____
Address: _____
Name: _____
Address: _____

☐ SURFACE OWNER(s) (Impoundments or Pits)
Name: _____
Address: _____

☑ COAL OWNER OR LESSEE
Name: TriEnergy, Inc.
Address: 412 Beaver Street, 2nd Floor
Sewickley, PA 15143

☐ COAL OPERATOR
Name: _____
Address: _____

☐ SURFACE OWNER OF WATER WELL AND/OR WATER PURVEYOR(s)
Name: _____
Address: _____

☐ OPERATOR OF ANY NATURAL GAS STORAGE FIELD
Name: _____
Address: _____

*Please attach additional forms if necessary

Received
JAN 15 2016
Office of Oil and Gas
WV Dept. of Environmental Protection

Attachment # 1

James Seabright BRK Pad - Water Purveyors w/in 1500'

Landowner	Address
James Caldwell	1576 Camp Run Road, Bethany, WV 26032
James Seabright xy	1467 Camp Run Road, Bethany, WV 26032

4700900177

Received
Office of Oil & Gas
JAN 14 2016

WW-6A
(8-13)

API NO. 47- 69 -
OPERATOR WELL NO. James Seabright BRK 8H
Well Pad Name: James Seabright BRK Pad

Notice is hereby given:
Pursuant to West Virginia Code § 22-6A-10(b), notice is hereby given that the undersigned well operator has applied for a permit for well work or for a certificate of approval for the construction of an impoundment or pit.

This Notice Shall Include:
Pursuant to W. Va. Code § 22-6A-10(b), this notice shall include: (1) copies of the application; (2) the erosion and sediment control plan required by section seven of this article; and (3) the well plat.

Pursuant to W. Va. Code § 22-6A-10(f), this notice shall include: (1) a statement of the time limits for filing written comments; (2) who may file written comments; (3) the name and address of the secretary for the purpose of filing the comments and obtaining additional information; and (4) a statement that the persons may request, at the time of submitting written comments, notice of the permit decision and a list of persons qualified to test water.

Pursuant to W. Va. Code R. § 35-8-5.7.a, the operator shall provide the Well Site Safety Plan to the surface owner and any water purveyor or surface owner subject to notice and water testing as provided in section 15 of this rule.

Pursuant to W. Va. Code R. § 35-8-15.2.c, this notice shall: (1) contain a statement of the surface owner's and water purveyor's right to request sampling and analysis; (2) advise the surface owner and water purveyor of the rebuttable presumption for contamination or deprivation of a fresh water source or supply; advise the surface owner and water purveyor that refusal to allow the operator to conduct a pre-drilling water well test constitutes a method to rebut the presumption of liability; (3) advise the surface owner and water purveyor of his or her independent right to sample and analyze any water supply at his or her own expense; advise the surface owner and water purveyor whether or not the operator will utilize an independent laboratory to analyze any sample; and (4) advise the surface owner and or water purveyor that he or she can obtain from the Chief a list of water testing laboratories in the subject area capable of and qualified to test water supplies in accordance with standard acceptable methods.

Additional information related to horizontal drilling may be obtained from the Secretary, at the WV Department of Environmental Protection headquarters, located at 601 57th Street, SE, Charleston, WV 25304 (304-926-0450) or by visiting www.dep.wv.gov/oil-and-gas/pages/default.aspx.

Well Location Restrictions
Pursuant to W. Va. Code § 22-6A-12, Wells may not be drilled within two hundred fifty feet measured horizontally from any existing water well or developed spring used for human or domestic animal consumption. The center of well pads may not be located within six hundred twenty-five feet of an occupied dwelling structure, or a building two thousand five hundred square feet or larger used to house or shelter dairy cattle or poultry husbandry. This limitation is applicable to those wells, developed springs, dwellings or agricultural buildings that existed on the date a notice to the surface owner of planned entry for surveying or staking as provided in section ten of this article or a notice of intent to drill a horizontal well as provided in subsection (b), section sixteen of this article was provided, whichever occurs first, and to any dwelling under construction prior to that date. This limitation may be waived by written consent of the surface owner transmitted to the department and recorded in the real property records maintained by the clerk of the county commission for the county in which such property is located. Furthermore, the well operator may be granted a variance by the secretary from these distance restrictions upon submission of a plan which identifies the sufficient measures, facilities or practices to be employed during well site construction, drilling and operations. The variance, if granted, shall include terms and conditions the department requires to ensure the safety and protection of affected persons and property. The terms and conditions may include insurance, bonding and indemnification, as well as technical requirements. (b) No well pad may be prepared or well drilled within one hundred feet measured horizontally from any perennial stream, natural or artificial lake, pond or reservoir, or a wetland, or within three hundred feet of a naturally reproducing trout stream. No well pad may be located within one thousand feet of a surface or ground water intake of a public water supply. The distance from the public water supply as identified by the department shall be measured as follows: (1) For a surface water intake on a lake or reservoir, the distance shall be measured from the boundary of the lake or reservoir. (2) For a surface water intake on a flowing stream, the distance shall be measured from a semicircular radius extending upstream of the surface water intake. (3) For a groundwater source, the distance shall be measured from the wellhead or spring. The department may, in its discretion, waive these distance restrictions upon submission of a plan identifying sufficient measures, facilities or practices to be employed during well site construction, drilling and operations to protect the waters of the state. A waiver, if granted, shall impose any permit conditions as the secretary considers necessary. (c) Notwithstanding the foregoing provisions of this section, nothing contained in this section prevents an operator from conducting the activities permitted or authorized by a Clean Water Act Section 404 permit or other approval from the United States Army Corps of Engineers within any waters of the state or within the restricted areas referenced in this section. (d) The well location restrictions set forth in this section shall not apply to any well on a multiple well pad if at least one of the wells was permitted prior to the effective date of this article. (e) The secretary shall, by December 31, 2012, report to the Legislature on the noise, light, dust and volatile organic compounds generated by the drilling of horizontal wells as they relate to the well location restrictions regarding occupied dwelling structures pursuant to this section. Upon a finding, if any, by the secretary that the well location restrictions regarding occupied dwelling structures are inadequate or otherwise require alteration to address the items

Received
Office of Oil & Gas
JAN 14 2016

examined in the study required by this subsection, the secretary shall have the authority to propose for promulgation legislative rules establishing guidelines and procedures regarding reasonable levels of noise, light, dust and volatile organic compounds relating to drilling horizontal wells, including reasonable means of mitigating such factors, if necessary.

Water Well Testing:
Pursuant to West Virginia Code § 22-6A-10(d), notification shall be made, with respect to surface landowners identified in subsection (b) or water purveyors identified in subdivision (5), subsection (b) of this section, of the opportunity for testing their water well. The operator shall provide an analysis to such surface landowner or water purveyor at their request.

Water Testing Laboratories:
Pursuant to West Virginia Code § 22-6A-10(i), persons entitled to notice pursuant to subsection (b) of this section may contact the department to ascertain the names and locations of water testing laboratories in the subject area capable and qualified to test water supplies in accordance with standard accepted methods. In compiling that list of names the department shall consult with the state Bureau for Public Health and local health departments. A surface owner and water purveyor has an independent right to sample and analyze any water supply at his or her own expense. The laboratory utilized by the operator shall be approved by the agency as being certified and capable of performing sample analyses in accordance with this section.

Rebuttable Presumption for Contamination or Deprivation of a Fresh Water Source or Supply:

W. Va. Code § 22-6A-18 requires that (b) unless rebutted by one of the defenses established in subsection (c) of this section, in any action for contamination or deprivation of a fresh water source or supply within one thousand five hundred feet of the center of the well pad for horizontal well, there is a rebuttable presumption that the drilling and the oil or gas well or either was the proximate cause of the contamination or deprivation of the fresh water source or supply. (c) In order to rebut the presumption of liability established in subsection (b) of this section, the operator must prove by a preponderance of the evidence one of the following defenses: (1) The pollution existed prior to the drilling or alteration activity as determined by a predrilling or prealteration water well test. (2) The landowner or water purveyor refused to allow the operator access to the property to conduct a predrilling or prealteration water well test. (3) The water supply is not within one thousand five hundred feet of the well. (4) The pollution occurred more than six months after completion of drilling or alteration activities. (5) The pollution occurred as the result of some cause other than the drilling or alteration activity. (d) Any operator electing to preserve its defenses under subdivision (1), subsection (c) of this section shall retain the services of an independent certified laboratory to conduct the predrilling or prealteration water well test. A copy of the results of the test shall be submitted to the department and the surface owner or water purveyor in a manner prescribed by the secretary. (e) Any operator shall replace the water supply of an owner of interest in real property who obtains all or part of that owner's supply of water for domestic, agricultural, industrial or other legitimate use from an underground or surface source with a comparable water supply where the secretary determines that the water supply has been affected by contamination, diminution or interruption proximately caused by the oil or gas operation, unless waived in writing by that owner. (f) The secretary may order the operator conducting the oil or gas operation to: (1) Provide an emergency drinking water supply within twenty-four hours; (2) Provide temporary water supply within seventy-two hours; (3) Within thirty days begin activities to establish a permanent water supply or submit a proposal to the secretary outlining the measures and timetables to be used in establishing a permanent supply. The total time in providing a permanent water supply may not exceed two years. If the operator demonstrates that providing a permanent replacement water supply cannot be completed within two years, the secretary may extend the time frame on case-by-case basis; and (4) Pay all reasonable costs incurred by the real property owner in securing a water supply. (g) A person as described in subsection (b) of this section aggrieved under the provisions of subsections (b), (e) or (f) of this section may seek relief in court... (i) Notwithstanding the denial of the operator of responsibility for the damage to the real property owner's water supply or the status of any appeal on determination of liability for the damage to the real property owner's water supply, the operator may not discontinue providing the required water service until authorized to do so by the secretary or a court of competent jurisdiction.

4709000177

Written Comment:
Pursuant to West Virginia Code § 22-6A-11(a), all persons described in subsection (b), section ten of this article may file written comments with the secretary as to the location or construction of the applicant's proposed well work within thirty days after the application is filed with the secretary. All persons described in West Virginia Code § 22-6A-10(b) may file written comments as to the location or construction of the applicant's proposed well work to the Secretary at:

Chief, Office of Oil and Gas
Department of Environmental Protection
601 57th St. SE
Charleston, WV 25304
(304) 926-0450

Received
Office of Oil & Gas
JAN 14 2016

Such persons may request, at the time of submitting written comments, notice of the permit decision and a list of persons qualified to test water. **NOTE: YOU ARE NOT REQUIRED TO FILE ANY COMMENT.**

API NO. 47- 69 -
OPERATOR WELL NO. James Seabright BRK 8H
Well Pad Name: James Seabright BRK Pad

Time Limits and Methods for Filing Comments.

The law requires these materials to be served on or before the date the operator files its Application. You have **THIRTY (30) DAYS** after the filing date to file your comments. Comments must be filed in person or received in the mail by the Chief's office by the time stated above. You may call the Chief's office to be sure of the date. Check with your postmaster to ensure adequate delivery time or to arrange special expedited handling. If you have been contacted by the well operator and you have signed a "voluntary statement of no objection" to the planned work described in these materials, then the permit may be issued at any time.

Pursuant to West Virginia Code § 22-6A-11(c)(2), Any objections of the affected coal operators and coal seam owners and lessees shall be addressed through the processes and procedures that exist under sections fifteen, seventeen and forty, article six of this chapter, as applicable and as incorporated into this article by section five of this article. The written comments filed by the parties entitled to notice under subdivisions (1), (2), (4), (5) and (6), subsection (b), section ten of this article shall be considered by the secretary in the permit issuance process, but the parties are not entitled to participate in the processes and proceedings that exist under sections fifteen, seventeen or forty, article six of this chapter, as applicable and as incorporated into this article by section five of this article.

Comment Requirements

Your comments must be in writing and include your name, address and telephone number, the well operator's name and well number and the approximate location of the proposed well site including district and county from the application. You may add other documents, such as sketches, maps or photographs to support your comments.

Disclaimer: All comments received will be placed on our web site http://www.dep.wv.gov/oil-and-gas/Horizontal-Permits/Pages/default.aspx and the applicant will automatically be forwarded an email notice that such comments have been submitted. The applicant will be expected to provide a response to comments submitted by any surface owner, water purveyor or natural gas storage operator noticed within the application.

Permit Denial or Condition

The Chief has the power to deny or condition a well work permit. Pursuant to West Virginia Code § 22-6A-8(d), the permit may not be issued or be conditioned, including conditions with respect to the location of the well and access roads prior to issuance if the director determines that:

(1) The proposed well work will constitute a hazard to the safety of persons;
(2) The plan for soil erosion and sediment control is not adequate or effective;
(3) Damage would occur to publicly owned lands or resources; or
(4) The proposed well work fails to protect fresh water sources or supplies.

A permit may also be denied under West Virginia Code § 22-6A-7(k), the secretary shall deny the issuance of a permit if the secretary determines that the applicant has committed a substantial violation of a previously issued permit for a horizontal well, including the applicable erosion and sediment control plan associated with the previously issued permit, or a substantial violation of one or more of the rules promulgated under this article, and in each instance has failed to abate or seek review of the violation within the time prescribed by the secretary pursuant to the provisions of subdivisions (1) and (2), subsection (a), section five of this article and the rules promulgated hereunder, which time may not be unreasonable.

Pursuant to West Virginia Code § 22-6A-10(g), any person entitled to submit written comments to the secretary pursuant to subsection (a), section eleven of this article, shall also be entitled to receive from the secretary a copy of the permit as issued or a copy of the order modifying or denying the permit if the person requests receipt of them as a part of the written comments submitted concerning the permit application. Such persons may request, at the time of submitting written comments, notice of the permit decision and a list of persons qualified to test water.

4700900177

Received
Office of Oil & Gas
JAN 14 2016

WW-6A
(8-13)

API NO. 47- 69 -
OPERATOR WELL NO. James Seabright BRK 8H
Well Pad Name: James Seabright BRK Pad

Notice is hereby given by:

Well Operator: SWN Production Co., LLC
Telephone: 304-884-1610
Email: Dee_Southall@swn.com

Address: P.O. Box 1300
Jane Lew, WV 26378
Facsimile: 304-471-2497

Oil and Gas Privacy Notice:

The Office of Oil and Gas processes your personal information, such as name, address and telephone number, as part of our regulatory duties. Your personal information may be disclosed to other State agencies or third parties in the normal course of business or as needed to comply with statutory or regulatory requirements, including Freedom of Information Act requests. Our office will appropriately secure your personal information. If you have any questions about our use or your personal information, please contact DEP's Chief Privacy Officer at depprivacyofficer@wv.gov.

OFFICIAL SEAL
Notary Public, State of West Virginia
BRITTANY R WOODY
3302 Old Elkins Road
Buckhannon, WV 26201
My commission expires November 27, 2022

Subscribed and sworn before me this 6th day of November 2015

Brittany R Woody Notary Public

My Commission Expires 11/27/22

4700900177

Received
Office of Oil & Gas
JAN 14 2016

WW-6A4
(1/12)

Operator Well No. James Seabright BRK 8H

STATE OF WEST VIRGINIA
DEPARTMENT OF ENVIRONMENTAL PROTECTION, OFFICE OF OIL AND GAS
NOTICE OF INTENT TO DRILL

Pursuant to W. Va. Code § 22-6A-16(b), the Notice of Intent to Drill is only required if the notice requirements of W. Va. Code § 22-6A-10(a) have NOT been met or if the Notice of Intent to Drill requirement has NOT been waived in writing by the surface owner.

Notice Time Requirement: Notice shall be provided at least **TEN (10)** days prior to filing a permit application.
Date of Notice: 11/04/2015 **Date Permit Application Filed:** _____

Delivery method pursuant to West Virginia Code § 22-6A-16(b)

☐ HAND DELIVERY ☒ CERTIFIED MAIL RETURN RECEIPT REQUESTED

4700980177

Pursuant to W. Va. Code § 22-6A-16(b), at least ten days prior to filing a permit application, an operator shall, by certified mail return receipt requested or hand delivery, give the surface owner notice of its intent to enter upon the surface owner's land for the purpose of drilling a horizontal well: *Provided,* That notice given pursuant to subsection (a), section ten of this article satisfies the requirements of this subsection as of the date the notice was provided to the surface owner: *Provided, however,* That the notice requirements of this subsection may be waived in writing by the surface owner. The notice, if required, shall include the name, address, telephone number, and if available, facsimile number and electronic mail address of the operator and the operator's authorized representative.

Notice is hereby provided to the SURFACE OWNER(s):

Name: James K. & Martha May Seabright, Life Estate & James H. Seabright
Address: 1467 Camp Run Rd.
Bethany, WV 26032

Name: _____
Address: _____

Notice is hereby given:
Pursuant to West Virginia Code § 22-6A-16(b), notice is hereby given that the undersigned well operator has an intent to enter upon the surface owner's land for the purpose of drilling a horizontal well on the tract of land as follows:

State:	West Virginia	UTM NAD 83	Easting:	539,873.172
County:	Brooke		Northing:	4,452,330.785
District:	Buffalo	Public Road Access:		Bealls Ridge Road
Quadrangle:	Bethany	Generally used farm name:		Seabright
Watershed:	Sugarcamp Run, Buffalo Creek			

This Notice Shall Include:
Pursuant to West Virginia Code § 22-6A-16(b), this notice shall include the name, address, telephone number, and if available, facsimile number and electronic mail address of the operator and the operator's authorized representative. Additional information related to horizontal drilling may be obtained from the Secretary, at the WV Department of Environmental Protection headquarters, located at 601 57th Street, SE, Charleston, WV 25304 (304-926-0450) or by visiting www.dep.wv.gov/oil-and-gas/pages/default.aspx.

Notice is hereby given by:

Well Operator:	SWN Production Company, LLC	Authorized Representative:	Steve Perkins
Address:	PO Box 1300, 179 Innovation Drive Jane Lew, WV 26378	Address:	PO Box 1300, 179 Innovation Drive Jane Lew, WV 26378
Telephone:	304-884-1615	Telephone:	304-884-1615
Email:	steve_perkins@swn.com	Email:	steve_perkins@swn.com
Facsimile:		Facsimile:	

Received
Office of Oil & Gas
JAN 14 2016

Oil and Gas Privacy Notice:
The Office of Oil and Gas processes your personal information, such as name, address and telephone number, as part of our regulatory duties. Your personal information may be disclosed to other State agencies or third parties in the normal course of business or as needed to comply with statutory or regulatory requirements, including Freedom of Information Act requests. Our office will appropriately secure your personal information. If you have any questions about our use or your personal information, please contact DEP's Chief Privacy Officer at depprivacyofficer@wv.gov.

WW-6A5
(1/12)

Operator Well No. James Seabright BRK 8H

STATE OF WEST VIRGINIA
DEPARTMENT OF ENVIRONMENTAL PROTECTION, OFFICE OF OIL AND GAS
NOTICE OF PLANNED OPERATION

Notice Time Requirement: notice shall be provided no later than the **filing date of permit application.**
Date of Notice: 11/04/2015 **Date Permit Application Filed:** _____

Delivery method pursuant to West Virginia Code § 22-6A-16(c)

☒ CERTIFIED MAIL RETURN RECEIPT REQUESTED ☐ HAND DELIVERY

Pursuant to W. Va. Code § 22-6A-16(c), no later than the date for filing the permit application, an operator shall, by certified mail return receipt requested or hand delivery, give the surface owner whose land will be used for the drilling of a horizontal well notice of the planned operation. The notice required by this subsection shall include: (1) A copy of this code section; (2) The information required to be provided by subsection (b), section ten of this article to a surface owner whose land will be used in conjunction with the drilling of a horizontal well; and (3) A proposed surface use and compensation agreement containing an offer of compensation for damages to the surface affected by oil and gas operations to the extent the damages are compensable under article six-b of this chapter. (d) The notices required by this section shall be given to the surface owner at the address listed in the records of the sheriff at the time of notice.

Notice is hereby provided to the SURFACE OWNER(s)
(at the address listed in the records of the sheriff at the time of notice):

Name: James K. & Martha May Seabright, Life Estate & James H. Seabright
Address: 1467 Camp Run Rd.
Bethany, WV 26032

Name: _____
Address: _____

Notice is hereby given:
Pursuant to West Virginia Code § 22-6A-16(c), notice is hereby given that the undersigned well operator has developed a planned operation on the surface owner's land for the purpose of drilling a horizontal well on the tract of land as follows:

State:	West Virginia	UTM NAD 83	Easting:	539,873.172
County:	Brooke		Northing:	4,452,330.785
District:	Buffalo	Public Road Access:		Bealls Ridge Road
Quadrangle:	Bethany	Generally used farm name:		Seabright
Watershed:	Sugarcamp Run, Buffalo Creek			

This Notice Shall Include:
Pursuant to West Virginia Code § 22-6A-16(c), this notice shall include: (1)A copy of this code section; (2) The information required to be provided by **W. Va. Code § 22-6A-10(b)** to a surface owner whose land will be used in conjunction with the drilling of a horizontal well; and (3) A proposed surface use and compensation agreement containing an offer of compensation for damages to the surface affected by oil and gas operations to the extent the damages are compensable under article six-b of this chapter. Additional information related to horizontal drilling may be obtained from the Secretary, at the WV Department of Environmental Protection headquarters, located at 601 57th Street, SE, Charleston, WV 25304 (304-926-0450) or by visiting www.dep.wv.gov/oil-and-gas/pages/default.aspx.

Well Operator:	SWN Production Company, LLC	Address:	PO Box 1300, 179 Innovation Drive
Telephone:	304-884-1615		Jane Lew, WV 26378
Email:	steve_perkins@swn.com	Facsimile:	

Oil and Gas Privacy Notice:
The Office of Oil and Gas processes your personal information, such as name, address and telephone number, as part of our regulatory duties. Your personal information may be disclosed to other State agencies or third parties in the normal course of business or as needed to comply with statutory or regulatory requirements, including Freedom of Information Act requests. Our office will appropriately secure your personal information. If you have any questions about our use or your personal information, please contact DEP's Chief Privacy Officer at depprivacyofficer@wv.gov.

Received
Office of Oil & Gas
JAN 14 2016

WEST VIRGINIA DEPARTMENT OF TRANSPORTATION
Division of Highways
1900 Kanawha Boulevard East • Building Five • Room 110
Charleston, West Virginia 25305-0430 • (304) 558-3505

Earl Ray Tomblin
Governor

Paul A. Mattox, Jr., P. E.
Secretary of Transportation/
Commissioner of Highways

4700900171

November 3, 2015

James A. Martin, Chief
Office of Oil and Gas
Department of Environmental Protection
601 57th Street, SE
Charleston, WV 25304

Subject: DOH Permit for the James Seabright Pad, Brooke County

James Seabright BRK 8H

Dear Mr. Martin,

The West Virginia Division of Highways has issued Permit #06-2015-0659 for the subject site to Southwestern Energy for access to the State Road for the well site located off of WV 88 in Brooke County.

The operator has signed an OIL AND GAS ROAD MAINTENANCE BONDING AGREEMENT and provided the required Bond. This operator is currently in compliance with the DOH OIL AND GAS POLICY dated January 3, 2012.

Very Truly Yours,

Gary K. Clayton

Gary K. Clayton, P.E.
Regional Maintenance Engineer
Central Office Oil &Gas Coordinator

Cc: Brittany Woody
Southwestern Energy
CH, OM, D-6
File

Received
Office of Oil & Gas
JAN 14 2016

Supplier Name	Product Name	Product Use	Chemical Name	CAS Number
BAKER HUGHES	ALPHA 1427	Biocide	Didecyl Dimethyl Ammonium Chloride	007173-51-1
			Ethanol	000064-17-5
			Glutaraldehyde (Pentanediol)	000111-30-8
			Quaternary Ammonium Compound	068424-85-1
			Water	007732-18-5
	BF-7L	Buffer	Potassium Carbonate	000584-08-7
	ClayCare	Clay Stabilizer	Choline Chloride	000067-48-1
			Water	007732-18-5
	Enzyme G-I	Breaker	No Hazardous Components	NONE
	ENZYME G-NE	Breaker	No Hazardous Components	NONE
	FRW-18	Friction Reducer	Petroleum Distillate Hydrotreated Light	064742-47-8
	GW-3LDF	Gel	Petroleum Distillate Blend	N/A-014
			Polysaccharide Blend	N/A-021
	SCALETROL 720	Scale Inhibitor	Diethylene Glycol	000111-46-6
			Ethylene Glycol	000107-21-1
	XLW-32	Crosslinker	Boric Acid	010043-35-3
			Methanol (Methyl Alcohol)	000067-56-1
FRAC TECH SERVICES	APB01 (AMMONIUM PERSUFATE BREAKER)	Breaker	Ammonium Persulfate	007727-54-0
	B05 (LOW PH BUFFER)	Buffer	Acetic acid	000064-19-7
	BXL03 Borate XL Delayed High Temp	Crosslinker	No Hazardous Components	NONE
	FRW-200	Friction Reducer	No Hazardous Components	NONE
	HVG01 (TURQUOISE-1 BULK)	Gelling Agent	Petroleum Distillate Hydrotreated Light	064742-47-8
	KCLS-4	Clay Stabilizer	No Hazardous Components	NONE
	LTB-1	Breaker	Ammonium Persulfate	N/A

4700900177
Received
Office of Oil & Gas
JAN 14 2016

Supplier Name	Product Name	Product Use	Chemical Name	CAS Number
NALCO ONESOURCE	EC6110A	Biocide	Ethanol	000064-17-5
			Glutaraldehyde (Pentanediol)	000111-30-8
			Quaternary Ammonium Compounds	N/A-063
	EC6629A	Biocide	No Hazardous Components	NONE
WEATHERFORD	WBK-133 OXIDIZER	Breaker	Ammonium Persulfate	007727-54-0
	WBK-134	Breaker	Ammonium Persulfate	007727-54-0
			Crystalline Silica (Quartz Sand, Silicon Dioxide)	014808-60-7
	WCS-631LC	Clay Stabilizer	Proprietary Non Hazardous Salt	N/A-229
			Water	007732-18-5
	WFR-55LA	Friction Reducer	No Hazardous Components	NONE
	WGA-15L	Gel	Petroleum Distillate Hydrotreated Light	064742-47-8
	WPB-584-L	Buffer	Potassium Carbonate	000584-08-7
			Potassium Hydroxide	001310-58-3
	WXL-101LE	Corsslinker	No Hazardous Components	NONE
	WXL-101LM	Crosslinker	Petroleum Distillate Hydrotreated Light	064742-47-8
	WXL-105L	Crosslinker	Water	007732-18-5
			Ethylene Glycol	000107-21-1
			Boric Acid	010043-35-3
			Ethanolamine	000141-43-5
SCHLUMBERGER	B244 Green-Cide 25G	Biocide	Glutaraldehyde	111-30-8
	L071 Temporary Clay Stabilizer	Clay Stabilizer	Cholinium Chloride	67-48-1
	Breaker J218	Breaker	Diammonium Peroxidisulphate	7727-54-0
	EB-Clean* J475 Breaker		Diammonium Peroxidisulphate	7727-54-0
	Friction Reducer B315	Friction Reducer	Distillates (petroleum), Hydrotreated light Aliphatic Alcohol Glycol Ether	64742-47-8 Proprietary
	Friction Reducer J609		Ammonium Sulfate	7783-20-2
Supplier Name	Product Name	Product Use	Chemical Name	CAS Number

47009017

Received
Office of Oil & Gas
JAN 14 2016

SCHLUMBERGER	Water Gelling Agent J580	Gel	Carbohydrate Polymer	Proprietary
	Scale Inhibitor B317	Scale Inhibitor	Trisodium ortho phosphate Ethane-1, 2-diol	7601-54-9 107-21-1
	Borate Crosslinker J532	Crosslinker	Aliphatic polyol Sodium tetraborate decahydrate	Proprietary 1303-96-4
	Crosslinker J610		Aliphatic polyol Potassium hydroxide	Proprietary 1310-58-3

Received
Office of Oil & Gas
JAN 14 2016

4700900

APPROVED
WVDEP OOG
1/20/2016

EROSION & SEDIMENT CONTROL PLAN
FOR
SEABRIGHT PAD
BUFFALO DISTRICT, BROOKE COUNTY, WEST VIRGINIA

GENERAL NOTES

1. THE BOUNDARY AND TOPOGRAPHIC SURVEY FOR THE PROJECT AREA WERE PERFORMED BY RETTEW ASSOCIATES IN OCTOBER 2015.
2. PROPERTY BOUNDARIES, LANDOWNER INFORMATION AND ROAD NETWORKS SHOWN ON THIS PLAN ARE BASED ON AVAILABLE COUNTY GIS DATA.
3. EXISTING STRUCTURES, TREE LINES AND ROADWAYS HAVE BEEN LOCATED PER AVAILABLE ONLINE AERIAL PHOTOGRAPHY.
4. THE HORIZONTAL DATUM IS WEST VIRGINIA STATE PLANE, NORTH AMERICAN DATUM 1983 (NAD 83), NORTH ZONE.
5. THE VERTICAL DATUM IS WEST VIRGINIA STATE PLANE, NORTH AMERICAN VERTICAL DATUM 1988 (NAVD 88) WHICH ORIGINATES FROM FIELD RUN TOPOGRAPHIC SURVEY.
6. A WETLANDS SURVEY WAS PERFORMED BY RETTEW ASSOCIATES IN OCTOBER 2015.
7. THE CONTRACTOR IS RESPONSIBLE FOR OBTAINING PRIOR TO CONSTRUCTION ALL NECESSARY CONSTRUCTION PERMITS REQUIRED BY FEDERAL, STATE AND LOCAL GOVERNMENT AGENCIES.
8. THE CONTRACTOR SHALL COMPLY WITH ALL APPLICABLE FEDERAL, STATE, AND LOCAL LAWS AND REGULATIONS, INCLUDING ALL SAFETY REQUIREMENTS.
9. SWN PRODUCTION CO., LLC RESERVES THE RIGHT TO ACCEPT OR REJECT ANY AND ALL BIDS AT ITS DISCRETION. ALL WORK WILL BE PERFORMED UPON AND SUBJECT TO THE TERMS AND CONDITIONS OF SWN PRODUCTION CO., LLC'S MASTER SERVICE AGREEMENT EXECUTED BETWEEN THE COMPANIES. THIS IS A LUMP SUM BID. SHOULD CONTRACTOR UNDERESTIMATE, CONTRACTOR SHALL PROVIDED ADDITIONAL LABOR AND MATERIALS TO COMPLETE THE WORK AT NO COST TO SWN PRODUCTION CO., LLC. ALL MEASUREMENTS ARE ESTIMATES GIVEN FOR PLANNING PURPOSES. CONTRACTOR IS RESPONSIBLE TO BID ON THE BASIS OF THE SITE PLAN DRAWINGS PROVIDED.
10. THE CONSTRUCTION START DEADLINE IS BEING PROVIDED AS THE DATE SWN PRODUCTION CO., LLC MAY LOSE ITS RIGHTS TO COMMENCE WORK UNDER THIS BID AND DRILL THE PROPOSED WELL, IF THE WORK PROVIDED FOR UNDER THIS BID IS NOT TIMELY COMMENCED. BY SUBMITTING THIS BID, CONTRACTOR IS AGREEING TO COMMENCE THE WORK PRIOR TO THE DEADLINE PROVIDED HEREIN. FAILURE TO TIMELY COMMENCE THE WORK PROVIDED FOR HEREIN MAY CAUSE DAMAGES TO SWN PRODUCTION CO., LLC FOR WHICH CONTRACTOR SHALL BE HELD RESPONSIBLE.
11. THE CONTRACTOR IS RESPONSIBLE FOR MEETING ALL PROJECT BONDING REQUIREMENTS WHEN CONSTRUCTING PUBLIC INFRASTRUCTURE. ALL PRIVATE CONSTRUCTION FOR SWN PRODUCTION CO., LLC SHALL INCLUDE A MINIMUM 1-YEAR WARRANTY OF PERFORMANCE.
12. IT SHALL BE THE RESPONSIBILITY OF THE CONTRACTOR TO PREVENT ANY DAMAGE TO PRIVATE PROPERTY, PROVIDE ACCESS TO ALL DRIVES DURING CONSTRUCTION, NOTIFY UTILITY COMPANIES AND VERIFY LOCATION OF ALL UTILITIES PRIOR TO THE START OF CONSTRUCTION, AND PROTECT ALL UTILITIES TO REMAIN IN SERVICE.
13. BARRICADING AND TRAFFIC CONTROL DURING CONSTRUCTION SHALL BE THE RESPONSIBILITY OF THE CONTRACTOR AND SHALL CONFORM TO THE LATEST MANUAL ON UNIFORM TRAFFIC CONTROL DEVICES (MUTCD). TRAFFIC FLOW AND ACCESS SHALL BE MAINTAINED DURING ALL PHASES OF CONSTRUCTION. THE CONTRACTOR IS RESPONSIBLE FOR PROVIDING TRAFFIC SAFETY MEASURES FOR WORK ON THE PROJECT.
14. THE CONTRACTOR SHALL ABIDE BY ALL APPLICABLE FEDERAL, STATE, AND LOCAL REGULATIONS GOVERNING EXCAVATION. THE CONTRACTOR SHALL PROVIDE DETAILED PLANS AND SPECIFICATIONS FOR TRENCH SAFETY SYSTEMS THAT COMPLY WITH APPLICABLE LAWS GOVERNING EXCAVATION WHEN APPLICABLE TO THE PROJECT. THESE PLANS SHALL BE SEALED BY AN ENGINEER EXPERIENCED IN THE DESIGN OF TRENCH SAFETY SYSTEMS AND LICENSED BY THE STATE IN WHICH THE WORK IS OCCURRING. CONTRACTOR SHALL SUBMIT THE PLAN TO SWN PRODUCTION CO., LLC PRIOR TO COMMENCING WORK. THE CONTRACTOR SHALL BE RESPONSIBLE FOR ALL ASPECTS FOR WORK RELATED TO EXCAVATION.
15. ANY DAMAGES THAT MAY OCCUR TO PROPERTY OR EXISTING IMPROVEMENTS SHALL BE RESTORED BY THE CONTRACTOR TO AT LEAST THE SAME CONDITION THAT THE PROPERTY OR IMPROVEMENTS WERE IN PRIOR TO THE DAMAGES. IN THE EVENT OF SUCH DAMAGE, CONTRACTOR SHALL NOTIFY SWN PRODUCTION CO., LLC IMMEDIATELY PRIOR TO THE RESTORATION. THIS RESTORATION SHALL BE SUBJECT TO THE OWNER'S APPROVAL; MOREOVER, THIS RESTORATION SHALL NOT BE A BASIS FOR ADDITIONAL COMPENSATION TO THE CONTRACTOR.
16. THE MAXIMUM ALLOWABLE SLOPE FOR EARTHEN AREAS IS 3-TO-1 HORIZONTAL-TO-VERTICAL, UNLESS SPECIFIED OTHERWISE IN A SITE-SPECIFIC GEOTECHNICAL REPORT.
17. PRIOR TO FILL PLACEMENT, EXISTING SUBGRADE SHALL BE SCARIFIED TO A MINIMUM DEPTH OF 6", MOISTURE ADJUSTED TO OPTIMUM, AND RE-COMPACTED TO THE SAME DENSITY AND MOISTURE CONTENT AS THE PROPOSED FILL.
18. IMPORTED SELECT FILL IS DEFINED AS UNIFORMLY BLENDED SANDY CLAY TO CLAYEY SAND WITH A LIQUID LIMIT (LL) OF LESS THEN 35 PERCENT AND A PLASTICITY INDEX (PI) OF BETWEEN 8 AND 15. FILL MATERIAL SHALL BE PLACED IN LIFTS NOT EXCEEDING EIGHT (8) INCHES IN LOOSE THICKNESS.
19. FILL MATERIAL SHALL BE COMPACTED TO A MINIMUM OF 95 PERCENT MAXIMUM STANDARD PROCTOR DRY DENSITY (ASTM D 698), IN CONJUNCTION WITH THE COMPACTING OPERATION, FILL MATERIAL SHALL BE BROUGHT TO OPTIMUM MOISTURE CONTENT.
20. STORM DRAINAGE PIPING SHALL BE CONSTRUCTED OF A MINIMUM OF CLASS III REINFORCED CONCRETE PIPE (RCP), CORRUGATED METAL PIPE (CMP), OR HIGH-DENSITY POLYETHLENE (HDPE) PIPE. A MINIMUM OF 1.0' OR 1/20 OF COVER SHALL BE MAINTAINED WHEN USING CMP OR HDPE PIPE. MINIMUM CMP WALL THICKNESS SHALL BE 0.064" OR 16 GAUGE.
21. CONTRACTOR SHALL BE RESPONSIBLE FOR MAINTAINING THE CONSTRUCTION SITE CLEAR OF ALL TRASH AND DEBRIS.
22. PRIOR TO ANY EARTHWORK EXCAVATION OR TOPSOIL REMOVAL, ADEQUATE EROSION CONTROL MEASURES SHALL BE PROPERLY INSTALLED.
23. THE CONTRACTOR SHALL INSPECT STABILIZATION AND EROSION CONTROL MEASURES AT A MINIMUM OF ONCE EVERY 7 DAYS OR WITHIN 24 HOURS AFTER ANY STORM EVENT GREATER THAN 0.5 INCHES DURING CONSTRUCTION.
24. SILT FENCE AND SEDIMENT BARRIERS SHALL REMAIN IN PLACE UNTIL RE-VEGETATION HAS BEEN COMPLETELY ESTABLISHED IN ACCORDANCE WITH APPLICABLE REGULATIONS UNTIL PROJECT COMPLETION.
25. DISTURBED AREAS THAT ARE SEEDED OR SODDED SHALL BE CHECKED PERIODICALLY TO SEE THAT GRASS COVERAGE IS PROPERLY MAINTAINED UNTIL THE CONTRACTOR IS RELEASED FROM THE JOB SITE. DISTURBED AREAS SHALL BE WATERED, FERTILIZED, AND RESEEDED OR RE-SODDED, IF NECESSARY.
26. FOR DESIGN PURPOSES, THE PAD CROSS SECTION AND ROAD SECTION WAS ASSUMED TO BE 14". THIS IS DUE TO SETTLEMENT OF THE CRUSHER RUN INTO THE R-3 ROCK.
27. GEOTECHNICAL TESTING HAS NOT BEEN PERFORMED ON THIS SITE.

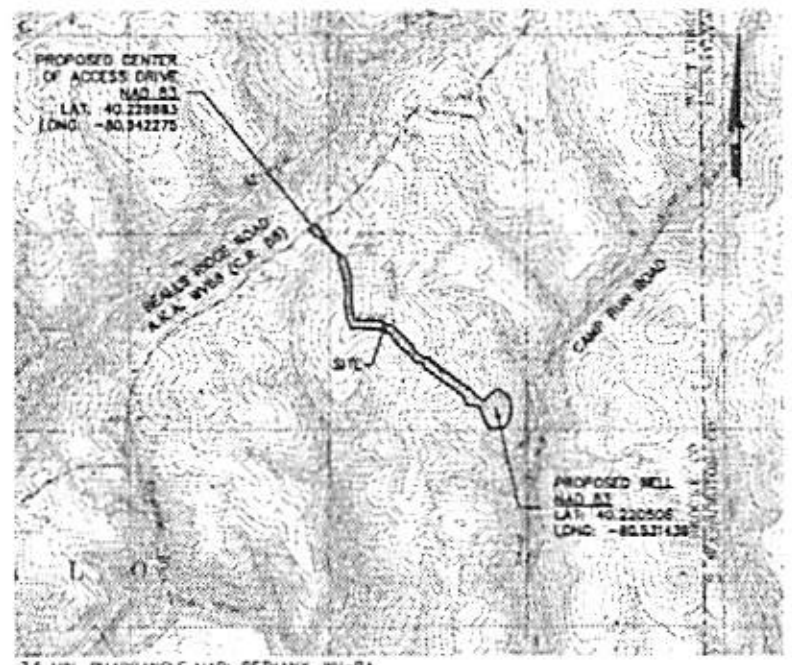

7.5 MIN. QUADRANGLE MAP: BETHANY, WV-PA

LOCATION MAP
SCALE - 1"=2000'

STAKING FLAG LEGEND

- TOP OF CUTS (YELLOW)
- GRADE AT TOP OF PAD/POND/PIT (YELLOW & ORANGE)
- TOES OF FILL (ORANGE)
- TOP HOLE LOCATION (PINK)
- VERTICAL CUT & FILL AT PAD/POND/PIT CORNER OR EDGE (PINK & BLACK STRIPE)
- LIMITS OF DISTURBANCE (BLUE & WHITE STRIPE)
- VERTICAL CUT & FILL AT CENTERLINE OR EDGE OF ACCESS DRIVE (ORANGE & BLACK STRIPE)
- EROSION & SEDIMENT CONTROL STRUCTURES (PINK & WHITE STRIPE)
- TOPSOIL STOCKPILE LOCATIONS (ORANGE & WHITE STRIPE)
- CENTERLINE OF DITCH & BOTTOM OF SEDIMENT TRAPS (BLUE)

swn Southwestern Energy

OPERATOR

SWN PRODUCTION CO., LLC
PO BOX 1300
JANE LEW, WV 26378
(832) 796-1610

LIMITS OF DISTURBANCE

A.	PAD	4.8 ACRES
	ROAD	12.9 ACRES
	TOTAL	17.7 ACRES
B.	OWEN, MARK WEAVER	1.0 ACRES
	SEABRIGHT, JAMES A.	16.7 ACRES
	TOTAL	17.7 ACRES

SOILS CLASSIFICATION

- GuB: GUERNSEY SILT LOAM, 3 TO 8% SLOPES
- GuC: GUERNSEY SILT LOAM, 8 TO 15% SLOPES
- GuD: GUERNSEY SILT LOAM, 15 TO 25% SLOPES
- WeC: WESTMORELAND SILT LOAM, 3 TO 8% SLOPES
- WeD: WESTMORELAND SILT LOAM, 15 TO 25 SLOPES
- WeE: WESTMORELAND SILT LOAM, 25 TO 35% SLOPES
- WeF: WESTMORELAND SILT LOAM, 35 TO 60% SLOPES

CUT & FILL

	PAD SITE	DRIVE	SITE
CUT	+ 9,642 CY	+16,375 CY	+26,017 CY
FILL	- 8,366 CY	-17,651 CY	-26,017 CY
NET	+ 1,276 CY	- 1,276 CY	= 0 CY
STONE	+ 5,187 CY	+ 6,069 CY	= 11,256 CY
TOPSOIL	+ 2,443 CY	+ 5,142 CY	= 7,585 CY

NOTES:
1. THE TOPSOIL DEPTH FOR THE ACCESS DRIVE IS 5.8". THE TOPSOIL DEPTH FOR THE PAD IS 5.6".
2. THE CUT & FILL SUMMARY CALCULATIONS PRESENTED ON THIS PLAN ARE FOR INFORMATIONAL PURPOSES ONLY. IT SHALL BE THE CONTRACTORS RESPONSIBILITY TO VERIFY EXISTING GRADES AND VERIFY EARTHWORK VOLUMES, METHODS AND PROCEDURES. ANY ISSUES ARE TO BE BROUGHT TO THE ENGINEER'S AND OWNER'S ATTENTION PRIOR TO COMMENCEMENT OF WORK.

LIST OF DRAWINGS

1 OF 42....... COVER SHEET & GENERAL NOTES
2 OF 42....... OVERALL SITE PLAN
3 OF 42....... ENLARGED LAYOUT PLAN
4 OF 42....... ENLARGED LAYOUT PLAN
5 OF 42....... ENLARGED LAYOUT PLAN
6 OF 42....... ENLARGED LAYOUT PLAN
7 OF 42....... EROSION & SEDIMENT CONTROL PLAN
8 OF 42....... EROSION & SEDIMENT CONTROL PLAN
9 OF 42....... EROSION & SEDIMENT CONTROL PLAN
10 OF 42....... EROSION & SEDIMENT CONTROL PLAN
11 OF 42....... WV DEP E&S PLAN
12 OF 42....... WV DEP E&S PLAN
13 OF 42....... WV DEP E&S PLAN
14 OF 42....... WV DEP E&S PLAN
15 OF 42....... ACCESS DRIVE PROFILE
16 OF 42....... ACCESS DRIVE PROFILE
17 OF 42....... ACCESS DRIVE PROFILE
18 OF 42....... ACCESS DRIVE PROFILE
19 OF 42....... WELL PAD CROSS SECTIONS
20 OF 42....... CROSS SECTIONS PLAN VIEW
21 OF 42....... CROSS SECTIONS - ACCESS DRIVE
22 OF 42....... CROSS SECTIONS - ACCESS DRIVE
23 OF 42....... CROSS SECTIONS - ACCESS DRIVE
24 OF 42....... CROSS SECTIONS - ACCESS DRIVE
25 OF 42....... CROSS SECTIONS - ACCESS DRIVE
26 OF 42....... CROSS SECTIONS - ACCESS DRIVE
27 OF 42....... CROSS SECTIONS - ACCESS DRIVE
28 OF 42....... CROSS SECTIONS - ACCESS DRIVE
29 OF 42....... CROSS SECTIONS - ACCESS DRIVE
30 OF 42....... CROSS SECTIONS - ACCESS DRIVE
31 OF 42....... CROSS SECTIONS - ACCESS DRIVE
32 OF 42....... CROSS SECTIONS - PAD
33 OF 42....... CROSS SECTIONS - PAD
34 OF 42....... RECLAMATION PLAN
35 OF 42....... RECLAMATION PLAN
36 OF 42....... RECLAMATION PLAN
37 OF 42....... RECLAMATION PLAN
38 OF 42....... EVACUATION ROUTE PLAN
39 OF 42....... EVACUATION ROUTE PLAN - USGS
40 OF 42....... NOTES & DETAILS
41 OF 42....... DETAILS
42 OF 42....... DETAILS

WEST VIRGINIA 811
CALL BEFORE YOU DIG! Dial 811 or 800.245.4848

AT LEAST 48 HOURS, BUT NOT MORE THAN 10 WORKING DAYS (EXCLUDING WEEKENDS AND HOLIDAYS), PRIOR TO TO STARTING ANY EARTH DISTURBANCE ACTIVITIES, ALL CONTRACTORS INVOLVED IN THESE ACTIVITIES SHALL CONTACT MISS UTILITY OF WEST VIRGINIA AT 811 OR 1-800-245-4848.

DATE: 10/06/2015 TICKET # 1527882490

NO.	DATE	REVISION
1	1/12/2016	REVISED PER WVDEP REVIEW 1/8/2016

FOR RETTEW ASSOCIATES BY:

MANAGER: PATRICK G. DENARDO, P.E.
DESIGN BY: MEB — CHKD BY: PGD
DRAWN BY: MEB — CHKD BY: PGD
SURV. CHIEF: — FIELDBOOK NO. DATA COLLECTOR:

CLIENT
SWN PRODUCTION CO., LLC
PO BOX 1300
JANE LEW, WV 26378
(832) 796-1610

AS NOTED

RETTEW
RETTEW Associates, Inc.
One Robinson Plaza, 6600 Steubenville Pike, Suite 200
Pittsburgh, PA 15205
Phone (412) 446-1728 · Fax (412) 446-1733
Email: rettew@rettew.com
Website: www.rettew.com

COVER SHEET & GENERAL NOTES
for
SEABRIGHT PAD
BUFFALO DISTRICT — BROOKE COUNTY, WV

DATE: 12/11/2015
SHEET NO. 1 OF 42
DWG. NO. 087569036

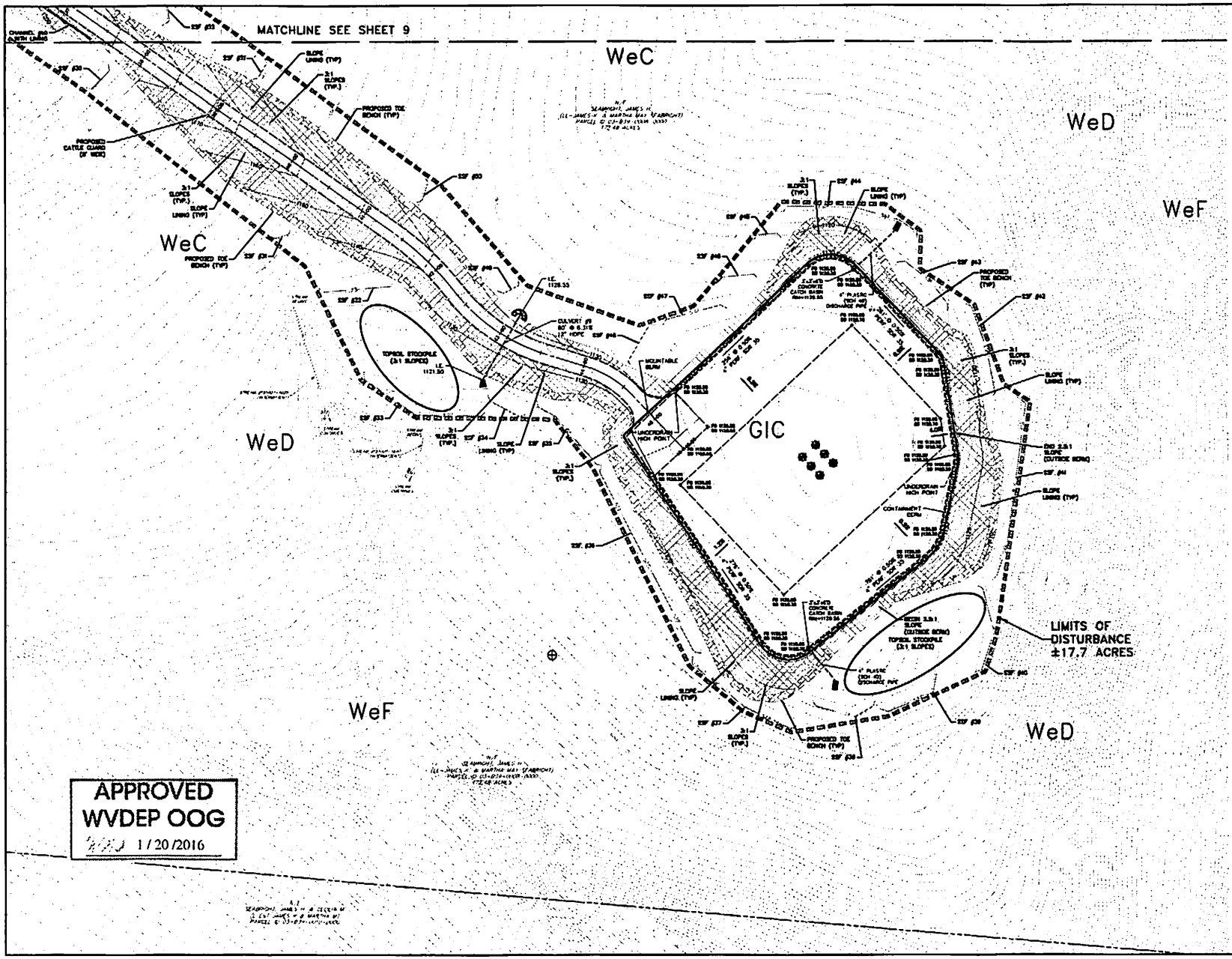

APPROVED
WVDEP OOG
1/20/2016

NOTES:
1. CONTRACTOR SHALL FIELD LOCATE ALL PROPERTY LINES, AND SHALL NOT CROSS EXCEPT WHERE SHOWN.
2. REFER TO SHEETS 40, 41 AND 42 FOR EROSION CONTROLS.
3. CONTRACTOR SHALL PROTECT ALL TREES TO REMAIN.
4. ROCK FILL LIFTS SHALL BE NO LARGER THAN 36". ROCK NO LARGER THAN 6" Ø MAY BE IN THE SOIL FILLS.

CLIENT
SWN PRODUCTION CO., LLC
PO BOX 1300
JANE LEW, WV 26378
(832) 796-1610

SCALE 1"=50'

RETTEW
RETTEW Associates, Inc.
One Robinson Plaza, 6000 Shoreline Pkwy, Suite 200
Pittsburgh, PA 15220
Phone (412) 446-1728 • Fax (412) 446-1733
Email: rettew@rettew.com
Website: www.rettew.com

EROSION & SEDIMENT CONTROL PLAN
FOR
SEABRIGHT PAD
BUFFALO DISTRICT
BROOKE COUNTY, WV

DATE: 12/11/2015
SHEET NO. 10 OF 42
DWG. NO. 087569036

FOR RETTEW ASSOCIATES BY:
MANAGER: PATRICK C. DEMARCO, P.E.
DESIGN BY: MEB
DRAWN BY: MEB
CHKD BY: PCD
CHKD BY: PCD
SURV. CHIEF:
FIELDBOOK NO.
BASE COLLECTOR

NO.	DATE	REVISION
1	1/12/2016	REVISED PER WVDEP REVIEW 1/8/2016

EROSION & SEDIMENT

FOR

SEABRIGH

BUFFALO DISTRICT, BROOKE C

GENERAL NOTES

1. THE BOUNDARY AND TOPOGRAPHIC SURVEY FOR THE PROJECT AREA WERE PERFORMED BY RETTEW ASSOCIATES IN OCTOBER 2015.
2. PROPERTY BOUNDARIES, LANDOWNER INFORMATION AND ROAD NETWORKS SHOWN ON THIS PLAN ARE BASED ON AVAILABLE COUNTY GIS DATA.
3. EXISTING STRUCTURES, TREE LINES AND ROADWAYS HAVE BEEN LOCATED PER AVAILABLE ONLINE AERIAL PHOTOGRAPHY.
4. THE HORIZONTAL DATUM IS WEST VIRGINIA STATE PLANE, NORTH AMERICAN DATUM 1983 (NAD 83), NORTH ZONE.
5. THE VERTICAL DATUM IS WEST VIRGINIA STATE PLANE, NORTH AMERICAN VERTICAL DATUM 1988 (NAVD 88) WHICH ORIGINATES FROM FIELD RUN TOPOGRAPHIC SURVEY.
6. A WETLANDS SURVEY WAS PERFORMED BY RETTEW ASSOCIATES IN OCTOBER 2015.
7. THE CONTRACTOR IS RESPONSIBLE FOR OBTAINING PRIOR TO CONSTRUCTION ALL NECESSARY CONSTRUCTION PERMITS REQUIRED BY FEDERAL, STATE AND LOCAL GOVERNMENT AGENCIES.
8. THE CONTRACTOR SHALL COMPLY WITH ALL APPLICABLE FEDERAL, STATE, AND LOCAL LAWS AND REGULATIONS, INCLUDING ALL SAFETY REQUIREMENTS.
9. SWN PRODUCTION CO., LLC RESERVES THE RIGHT TO ACCEPT OR REJECT ANY AND ALL BIDS AT ITS DISCRETION. ALL WORK WILL BE PERFORMED UPON AND SUBJECT TO THE TERMS AND CONDITIONS OF SWN PRODUCTION CO., LLC'S MASTER SERVICE AGREEMENT EXECUTED BETWEEN THE COMPANIES. THIS IS A LUMP SUM BID. SHOULD CONTRACTOR UNDERESTIMATE, CONTRACTOR SHALL PROVIDED ADDITIONAL LABOR AND MATERIALS TO COMPLETE THE WORK AT NO COST TO SWN PRODUCTION CO., LLC. ALL MEASUREMENTS ARE ESTIMATES GIVEN FOR PLANNING PURPOSES. CONTRACTOR IS RESPONSIBLE TO BID ON THE BASIS OF THE SITE PLAN DRAWINGS PROVIDED.
10. THE CONSTRUCTION START DEADLINE IS BEING PROVIDED AS THE DATE SWN PRODUCTION CO., LLC MAY LOSE ITS RIGHTS TO COMMENCE WORK UNDER THIS BID AND DRILL THE PROPOSED WELL, IF THE WORK PROVIDED FOR UNDER THIS BID IS NOT TIMELY COMMENCED. BY SUBMITTING THIS BID, CONTRACTOR IS AGREEING TO COMMENCE THE WORK PRIOR TO THE DEADLINE PROVIDED HEREIN. FAILURE TO TIMELY COMMENCE THE WORK PROVIDED FOR HEREIN MAY CAUSE DAMAGES TO SWN PRODUCTION CO., LLC FOR WHICH CONTRACTOR SHALL BE HELD RESPONSIBLE.
11. THE CONTRACTOR IS RESPONSIBLE FOR MEETING ALL PROJECT BONDING REQUIREMENTS WHEN CONSTRUCTING PUBLIC INFRASTRUCTURE. ALL PRIVATE CONSTRUCTION FOR SWN PRODUCTION CO., LLC SHALL INCLUDE A MINIMUM 1-YEAR WARRANTY OF PERFORMANCE.
12. IT SHALL BE THE RESPONSIBILITY OF THE CONTRACTOR TO PREVENT ANY DAMAGE TO PRIVATE PROPERTY, PROVIDE ACCESS TO ALL DRIVES DURING CONSTRUCTION, NOTIFY UTILITY COMPANIES AND VERIFY LOCATION OF ALL UTILITIES PRIOR TO THE START OF CONSTRUCTION, AND PROTECT ALL UTILITIES TO REMAIN IN SERVICE.
13. BARRICADING AND TRAFFIC CONTROL DURING CONSTRUCTION SHALL BE THE RESPONSIBILITY OF THE CONTRACTOR AND SHALL CONFORM TO THE LATEST MANUAL ON UNIFORM TRAFFIC CONTROL DEVICES (MUTCD). TRAFFIC FLOW AND ACCESS SHALL BE MAINTAINED DURING ALL PHASES OF CONSTRUCTION. THE CONTRACTOR IS RESPONSIBLE FOR PROVIDING TRAFFIC SAFETY MEASURES FOR WORK ON THE PROJECT.
14. THE CONTRACTOR SHALL ABIDE BY ALL APPLICABLE FEDERAL, STATE, AND LOCAL REGULATIONS GOVERNING EXCAVATION. THE CONTRACTOR SHALL PROVIDE DETAILED PLANS AND SPECIFICATIONS FOR TRENCH SAFETY SYSTEMS THAT COMPLY WITH APPLICABLE LAWS GOVERNING EXCAVATION WHEN APPLICABLE TO THE PROJECT. THESE PLANS SHALL BE SEALED BY AN ENGINEER EXPERIENCED IN THE DESIGN OF TRENCH SAFETY SYSTEMS AND LICENSED BY THE STATE IN WHICH THE WORK IS OCCURRING. CONTRACTOR SHALL SUBMIT THE PLAN TO SWN PRODUCTION CO., LLC PRIOR TO COMMENCING WORK. THE CONTRACTOR SHALL BE RESPONSIBLE FOR ALL ASPECTS FOR WORK RELATED TO EXCAVATION.
15. ANY DAMAGES THAT MAY OCCUR TO PROPERTY OR EXISTING IMPROVEMENTS SHALL BE RESTORED BY THE CONTRACTOR TO AT LEAST THE SAME CONDITION THAT THE PROPERTY OR IMPROVEMENTS WERE IN PRIOR TO THE DAMAGES. IN THE EVENT OF SUCH DAMAGE, CONTRACTOR SHALL NOTIFY SWN PRODUCTION CO., LLC IMMEDIATELY PRIOR TO THE RESTORATION. THIS RESTORATION SHALL BE SUBJECT TO THE OWNER'S APPROVAL; MOREOVER, THIS RESTORATION SHALL NOT BE A BASIS FOR ADDITIONAL COMPENSATION TO THE CONTRACTOR.
16. THE MAXIMUM ALLOWABLE SLOPE FOR EARTHEN AREAS IS 3-TO-1 HORIZONTAL-TO-VERITICAL, UNLESS SPECIFIED OTHERWISE IN A SITE-SPECIFIC GEOTECHNICAL REPORT.
17. PRIOR TO FILL PLACEMENT, EXISTING SUBGRADE SHALL BE SCARIFIED TO A MINIMUM DEPTH OF 6", MOISTURE ADJUSTED TO OPTIMUM, AND RE-COMPACTED TO THE SAME DENSITY AND MOISTURE CONTENT AS THE PROPOSED FILL.
18. IMPORTED SELECT FILL IS DEFINED AS UNIFORMLY BLENDED SANDY CLAY TO CLAYEY SAND WITH A LIQUID LIMIT (LL) OF LESS THEN 35 PERCENT AND A PLASTICITY INDEX (PI) OF BETWEEN 6 AND 15. FILL MATERIAL SHALL BE PLACED IN LIFTS NOT EXCEEDING EIGHT (8) INCHES IN LOOSE THICKNESS.
19. FILL MATERIAL SHALL BE COMPACTED TO A MINIMUM OF 95 PERCENT MAXIMUM STANDARD PROCTOR DRY DENSITY (ASTM D 698). IN CONJUNCTION WITH THE COMPACTING OPERATION, FILL MATERIAL SHALL BE BROUGHT TO OPTIMUM MOISTURE CONTENT.
20. STORM DRAINAGE PIPING SHALL BE CONSTRUCTED OF A MINIMUM OF CLASS III REINFORCED CONCRETE PIPE (RCP), CORRUGATED METAL PIPE (CMP), OR HIGH-DENSITY POLYETHLENE (HDPE) PIPE. A MINIMUM OF 1.0' OR 1/2D OF COVER SHALL BE MAINTAINED WHEN USING CMP OR HDPE PIPE. MINIMUM CMP WALL THICKNESS SHALL BE 0.064" OR 16 GAUGE.
21. CONTRACTOR SHALL BE RESPONSIBLE FOR MAINTAINING THE CONSTRUCTION SITE CLEAR OF ALL TRASH AND DEBRIS.
22. PRIOR TO ANY EARTHWORK EXCAVATION OR TOPSOIL REMOVAL, ADEQUATE EROSION CONTROL MEASURES SHALL BE PROPERLY INSTALLED.
23. THE CONTRACTOR SHALL INSPECT STABILIZATION AND EROSION CONTROL MEASURES AT A MINIMUM OF ONCE EVERY 7 DAYS OR WITHIN 24 HOURS AFTER ANY STORM EVENT GREATER THAN 0.5 INCHES DURING CONSTRUCTION.
24. SILT FENCE AND SEDIMENT BARRIERS SHALL REMAIN IN PLACE UNTIL RE-VEGETATION HAS BEEN COMPLETELY ESTABLISHED IN ACCORDANCE WITH APPLICABLE REGULATIONS UNTIL PROJECT COMPLETION.
25. DISTURBED AREAS THAT ARE SEEDED OR SODDED SHALL BE CHECKED PERIODICALLY TO SEE THAT GRASS COVERAGE IS PROPERLY MAINTAINED UNTIL THE CONTRACTOR IS RELEASED FROM THE JOB SITE. DISTURBED AREAS SHALL BE WATERED, FERTILIZED, AND RESEEDED OR RE-SODDED, IF NECESSARY.
26. FOR DESIGN PURPOSES, THE PAD CROSS SECTION AND ROAD SECTION WAS ASSUMED TO BE 14". THIS IS DUE TO SETTLEMENT OF THE CRUSHER RUN INTO THE R-3 ROCK.
27. GEOTECHNICAL TESTING HAS NOT BEEN PERFORMED ON THIS SITE.

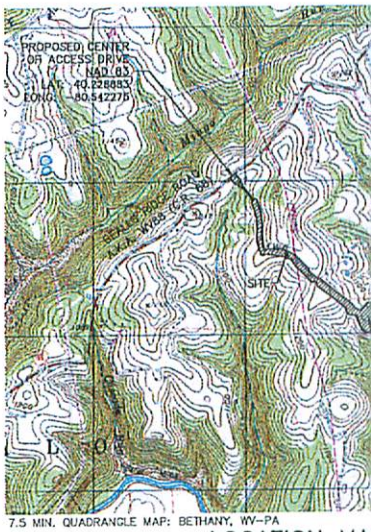

7.5 MIN. QUADRANGLE MAP: BETHANY, WV-PA

LOCATION MA

SCALE - 1"=2000'

STAKING FLAG LEGEND

- TOP OF CUTS (YELLOW)
- GRADE AT TOP OF PAD/POND/PIT (YELLOW & ORANGE)
- TOES OF FILL (ORANGE)
- TOP HOLE LOCATION (PINK)
- VERTICAL CUT & FILL AT PAD/POND/PIT CORNER OR EDGE (PINK & BLACK STRIPE)
- LIMITS OF DISTURBANCE (BLUE & WHITE STRIPE)
- VERTICAL CUT & FILL AT CENTERLINE OR EDGE OF ACCESS DRIVE (ORANGE & BLACK STRIPE)
- EROSION & SEDIMENT CONTROL STRUCTURES (PINK & WHITE STRIPE)
- TOPSOIL STOCKPILE LOCATIONS (ORANGE & WHITE STRIPE)
- CENTERLINE OF DITCH & BOTTOM OF SEDIMENT TRAPS (BLUE)

swn
Southwestern Energy

OP
SWN P
PO BO
JANE
(832)

LIMITS OF DISTU

PAD	4.8 ACRES
ROAD	12.9 ACRES
TOTAL	17.7 ACRES

' CONTROL PLAN

HT PAD

COUNTY, WEST VIRGINIA

SOILS CLASSIFICATION

GuB: GUERNSEY SILT LOAM, 3 TO 8% SLOPES

GuC: GUERNSEY SILT LOAM, 8 TO 15% SLOPES

GuD: GUERNSEY SILT LOAM, 15 TO 25% SLOPES

WeC: WESTMORELAND SILT LOAM, 3 TO 8% SLOPES

WeD: WESTMORELAND SILT LOAM, 15 TO 25 SLOPES

WeE: WESTMORELAND SILT LOAM, 25 TO 35% SLOPES

WeF: WESTMORELAND SILT LOAM, 35 TO 60% SLOPES

CUT & FILL

	PAD SITE	DRIVE	SITE
CUT	+ 9,642 CY	+16,375 CY	+26,017 CY
FILL	− 8,366 CY	−17,651 CY	−26,017 CY
NET	+ 1,276 CY	− 1,276 CY	= 0 CY
STONE	+ 5,187 CY	+ 6,069 CY	= 11,256 CY
TOPSOIL	+ 2,443 CY	+ 5,142 CY	= 7,585 CY

NOTES:

1. THE TOPSOIL DEPTH FOR THE ACCESS DRIVE IS 5.6". THE TOPSOIL DEPTH FOR THE PAD IS 5.6".
2. THE CUT & FILL SUMMARY CALCULATIONS PRESENTED ON THIS PLAN ARE FOR INFORMATIONAL PURPOSES ONLY. IT SHALL BE THE CONTRACTORS RESPONSIBILITY TO VERIFY EXISTING GRADES AND VERIFY EARTHWORK VOLUMES, METHODS AND PROCEDURES. ANY ISSUES ARE TO BE BROUGHT TO THE ENGINEER'S AND OWNER'S ATTENTION PRIOR TO COMMENCEMENT OF WORK.

LIST OF DRAWINGS

1 OF 42. . . . . COVER SHEET & GENERAL NOTES
2 OF 42. . . . . OVERALL SITE PLAN
3 OF 42. . . . . ENLARGED LAYOUT PLAN
4 OF 42. . . . . ENLARGED LAYOUT PLAN
5 OF 42. . . . . ENLARGED LAYOUT PLAN
6 OF 42. . . . . ENLARGED LAYOUT PLAN
7 OF 42. . . . . EROSION & SEDIMENT CONTROL PLAN
8 OF 42. . . . . EROSION & SEDIMENT CONTROL PLAN
9 OF 42. . . . . EROSION & SEDIMENT CONTROL PLAN
10 OF 42. . . . . EROSION & SEDIMENT CONTROL PLAN
11 OF 42. . . . . WV DEP E&S PLAN
12 OF 42. . . . . WV DEP E&S PLAN
13 OF 42. . . . . WV DEP E&S PLAN
14 OF 42. . . . . WV DEP E&S PLAN
15 OF 42. . . . . ACCESS DRIVE PROFILE
16 OF 42. . . . . ACCESS DRIVE PROFILE
17 OF 42. . . . . ACCESS DRIVE PROFILE
18 OF 42. . . . . ACCESS DRIVE PROFILE
19 OF 42. . . . . WELL PAD CROSS SECTIONS
20 OF 42. . . . . CROSS SECTIONS PLAN VIEW
21 OF 42. . . . . CROSS SECTIONS – ACCESS DRIVE
22 OF 42. . . . . CROSS SECTIONS – ACCESS DRIVE
23 OF 42. . . . . CROSS SECTIONS – ACCESS DRIVE
24 OF 42. . . . . CROSS SECTIONS – ACCESS DRIVE
25 OF 42. . . . . CROSS SECTIONS – ACCESS DRIVE
26 OF 42. . . . . CROSS SECTIONS – ACCESS DRIVE
27 OF 42. . . . . CROSS SECTIONS – ACCESS DRIVE
28 OF 42. . . . . CROSS SECTIONS – ACCESS DRIVE
29 OF 42. . . . . CROSS SECTIONS – ACCESS DRIVE
30 OF 42. . . . . CROSS SECTIONS – ACCESS DRIVE
31 OF 42. . . . . CROSS SECTIONS – ACCESS DRIVE
32 OF 42. . . . . CROSS SECTIONS – PAD
33 OF 42. . . . . CROSS SECTIONS – PAD
34 OF 42. . . . . RECLAMATION PLAN
35 OF 42. . . . . RECLAMATION PLAN
36 OF 42. . . . . RECLAMATION PLAN
37 OF 42. . . . . RECLAMATION PLAN
38 OF 42. . . . . EVACUATION ROUTE PLAN
39 OF 42. . . . . EVACUATION ROUTE PLAN – USGS
40 OF 42. . . . . NOTES & DETAILS
41 OF 42. . . . . DETAILS
42 OF 42. . . . . DETAILS

Received
Office of Oil & Gas
JAN 14 2016

ERATOR
DUCTION CO., LLC
1300
, WV 26378
6-1610

BANCE

WEST VIRGINIA 811

CALL BEFORE YOU DIG!

Dial 811 or 800.245.4848
Miss Utility of West Virginia

AT LEAST 48 HOURS, BUT NOT MORE THAN 10 WORKING DAYS (EXCLUDING WEEKENDS AND HOLIDAYS), PRIOR TO TO STARTING ANY EARTH DISTURBANCE ACTIVITIES, ALL CONTRACTORS INVOLVED IN THESE ACTIVITIES SHALL CONTACT MISS UTILITY OF WEST VIRGINIA AT 811 OR 1-800-245-4848.

DATE: 10/06/2015 TICKET #: 1527982490

XREFS:
087569036_TB-ZPLN
087569036_SP-PL
087569036-LD-BASE
087569036-SV-BASE
087569036-SV-USGS
087569036-LD-SECT
087569036-LD-PLAN

NO.	DATE	REVISION

C:_Rettew\Nutter\087569036-Seabright\Sheets\LD\DWG\087569036-TNS.dwg

FOR RETTEW ASSOCIATES BY:

REGISTERED PROFESSIONAL ENGINEER PATRICK W. KIRKPATRICK 15074 STATE OF WEST VIRGINIA

MANAGER: PATRICK G. DENARDO, P.E.
DESIGN BY: MEB
CHKD BY: PGD
DRAWN BY: MEB
CHKD BY: PGD
SURV. CHIEF:
FIELDBOOK NO. DATA COLLECTOR

CLIENT
SWN PRODUCTION CO., LLC
PO BOX 1300
JANE LEW, WV 26378
(832) 796-1610

AS NOTED

RETTEW
RETTEW Associates, Inc.
One Robinson Plaza, 6600 Steubenville Pike, Suite 200
Pittsburgh, PA 15205
Phone (412) 446-1728 • Fax (412) 446-1733
Email: rettew@rettew.com
Website: www.rettew.com
Engineers • Planners • Surveyors • Landscape Architects
Environmental Consultants

COVER SHEET & GENERAL NOTES
FOR
SEABRIGHT PAD

BUFFALO DISTRICT BROOKE COUNTY, WV

DATE: 12/11/2015
SHEET NO. 1 OF 42
DWG. NO. 087569036