west virginia department of environmental protection

Office of Oil and Gas
601 57th Street SE
Charleston, WV 25304
(304) 926-0450
(304) 926-0452 fax

Earl Ray Tomblin, Governor
Randy C. Huffman, Cabinet Secretary
www.dep.wv.gov

January 29, 2016

WELL WORK PERMIT

Vertical Well

This permit, API Well Number: 47-9502339, issued to ALLIANCE PETROLEUM CORPORATION, is evidence of permission granted to perform the specified well work at the location described on the attached pages and located on the attached plat, subject to the provisions of Chapter 22 of the West Virginia Code of 1931, as amended, and all rules and regulations promulgated thereunder, and to all conditions and provisions outlined in the pages attached hereto. Notification shall be given by the operator to the Oil and Gas Inspector at least 24 hours prior to the construction of roads, locations, and/or pits for any permitted work. In addition, the well operator shall notify the same inspector 24 hours before any actual well work is commenced and prior to running and cementing casing. Spills or emergency discharges must be promptly reported by the operator to 1-800-642-3074 and to the Oil and Gas inspector.

Please be advised that form WR-35, Well Operators Report of Well Work is to be submitted to this office within 90 days completion of permitted well work, as should form WR-34 Discharge Monitoring Report within 30 days of discharge of pits, if applicable. Failure to abide by all statutory and regulatory provisions governing all duties and operations hereunder may result in suspension or revocation of this permit and, in addition, may result in civil and/or criminal penalties being imposed upon the operators.

In addition to the applicable requirements of this permit, and the statutes and rules governing oil and gas activity in WV, this permit may contain specific conditions which must be followed. Permit conditions are attached to this cover letter.

Per 35CSR-4-5.2.g this permit will expire in two (2) years from the issue date unless permitted well work is commenced. If there are any questions, please feel free to contact me at (304) 926-0499 ext. 1654.

James Martin
Chief

Operator's Well No: COTTONWOOD 1 V-1
Farm Name: BLAKE, DEBRA LYNN & CHRIST
API Well Number: 47-9502339
Permit Type: Vertical Well
Date Issued: 01/29/2016

Promoting a healthy environment.

9502339

PERMIT CONDITIONS

West Virginia Code §22-6-11 allows the Office of Oil and Gas to place specific conditions upon this permit. Permit conditions have the same effect as law. Failure to adhere to the specified permit conditions may result in enforcement action.

CONDITIONS

1. If the operator encounters an unanticipated void, or an anticipated void at an unanticipated depth, the operator shall notify the inspector within 24 hours. Modifications to the casing program may be necessary to comply with W. Va. Code §22-6-20, which requires drilling to a minimum depth of thirty feet below the bottom of the void, and installing a minimum of twenty (20) feet of casing. Under no circumstance should the operator drill more than fifty (50) feet below the bottom of the void or install less than twenty (20) feet of casing below the bottom of the void.

2. Pursuant to 35 CSR 4-19.1.a, at the request of the surface owner all water wells or springs within 1000 feet of the proposed well that are actually utilized for human consumption, domestic animals or other general use shall be sampled and analyzed.

3. Pursuant to 35 CSR 4-19.1.c, if the operator is unable to sample and analyze any water well or spring with one thousand (1,000) feet of the permitted well location, the Office of Oil and Gas requires the operator to sample, at a minimum, one water well or spring located between one thousand (1,000) feet and two thousand (2,000) feet of the permitted well location.

4. All pits must be lined with a minimum of 20 mil thickness synthetic liner.

5. In the event of an accident or explosion causing loss of life or serious personal injury in or about the well or while working on the well, the well operator or its contractor shall give notice, stating the particulars of the accident or explosion, to the oil and gas inspector and the Chief within twenty-four (24) hours.

6. During the surface casing and cementing process, in the event cement does not return to the surface, or any other casing string that is permitted to circulate cement to the surface and does not return to the surface, the oil and gas inspector shall be notified within twenty-four (24) hours

7. Well work activities shall not constitute a hazard to the safety of persons.

8. Operator shall provide the Office of Oil & Gas notification of the date that drilling commenced, drilling ceased, completion of any other permitted well work and completion of the well. Such notice shall be provided by sending an email to DEPOOGNotify@wv.gov within 30 days of commencement of drilling.

WW - 2B
(Rev. 8/10)

9502339 CK# 0053399 $650.00

STATE OF WEST VIRGINIA
DEPARTMENT OF ENVIRONMENTAL PROTECTION, OFFICE OF OIL AND GAS
WELL WORK PERMIT APPLICATION

1) Well Operator:	Alliance Petroleum Corporation	305762	Tyler	Ellsworth	Shirley 7.5'
		Operator ID	County	District	Quadrangle

2) Operator's Well Number: Cottonwood 1 V-1 3) Elevation: 853'

4) Well Type: (a) Oil x or Gas x

(b) If Gas: Production x / Underground Storage _____

Deep _____ / Shallow _____

5) Proposed Target Formation(s): Rhinestreet Proposed Target Depth: 5610'

6) Proposed Total Depth: 5710' Feet Formation at Proposed Total Depth: Devonian Shale

7) Approximate fresh water strata depths: 48' to 200'

8) Approximate salt water depths: 1430' - 1680'

9) Approximate coal seam depths: Pittsburgh Coal 570' - 572'

DMH 12-22-15

10) Approximate void depths,(coal, Karst, other): N/A

11) Does land contain coal seams tributary to active mine? No

12) Describe proposed well work and fracturing methods in detail (attach additional sheets if needed)

Drill and complete a conventional vertical well. Fracture 2 stages in 4 zones in the Rhinestreet - Alexander - Riley - Benson Shale.
1500 bbls in each stage - slick water and sand or foam fracture.

13) **CASING AND TUBING PROGRAM**

TYPE	SPECIFICATIONS			FOOTAGE INTERVALS		CEMENT
	Size	Grade	Weight per ft	For Drilling	Left in Well	Fill -up (Cu. Ft.)
Conductor	13"	H-40	36.0 #/ft	32'		
Fresh Water	9-5/8"	H-40	26.0 #/ft		420'	CTS - 184 Cu.Ft.
Coal						
Intermediate	7"	J-55	17.0 #/ft		1710'	CTS - 370 Cu.Ft.
Production	4-1/2"	J-55	10.5 #/ft		5660'	158 Cu.Ft.
Tubing	1-1/2"	J-55	2.75 #/ft		5270'	
Liners						

RECEIVED
Office of Oil and Gas
DEC 22 2015
WV Department of
Environmental Protection

Packers: Kind: _____
Sizes: _____
Depths Set _____

950233P

WW-2A
(Rev. 6-14)

1). Date: December 18, 2015

2.) Operator's Well Number Cottonwood 1 V-1

3.) API Well No.: State 47- County 095 - Permit

STATE OF WEST VIRGINIA
DEPARTMENT OF ENVIRONMENTAL PROTECTION, OFFICE OF OIL AND GAS
NOTICE AND APPLICATION FOR A WELL WORK PERMIT

4) Surface Owner(s) to be served:
(a) Name Debra Lynn Blake and Christopher M. N. Blake
Address P.O. Box 613
Wauna, WA 98395
(b) Name
Address
(c) Name
Address

6) Inspector Derek M. Haught
Address P.O. Box 85
Smithville, WV 26178
Telephone (304) 206-7613

5) (a) Coal Operator
Name
Address

(b) Coal Owner(s) with Declaration
Name
Address
Name
Address

(c) Coal Lessee with Declaration
Name
Address

TO THE PERSONS NAMED ABOVE TAKE NOTICE THAT:

___ Included is the lease or leases or other continuing contract or contracts by which I hold the right to extract oil and gas

OR

___ Included is the information required by Chapter 22, Article 6, Section 8(d) of the Code of West Virginia (see page 2)

I certify that as required under Chapter 22-6 of the West Virginia Code I have served copies of this notice and application, a location plat, and accompanying documents pages 1 through ___ on the above named parties by:

___ Personal Service (Affidavit attached)
X Certified Mail (Postmarked postal receipt attached)
___ Publication (Notice of Publication attached)

I have read and understand Chapter 22-6 and 35 CSR 4, and I agree to the terms and conditions of any permit issued under this application.

I certify under penalty of law that I have personally examined and am familiar with the information submitted on this application form and all attachments, and that based on my inquiry of those individuals immediately responsible for obtaining the information, I believe that the information is true, accurate and complete.

I am aware that there are significant penalties for submitting false information, including the possibility of fine and imprisonment.

Well Operator Alliance Petroleum Corporation
By: Jeffrey Sayger
Its: Designated Agent
Address: 16 Fox Hill Terrace
Parkersburg, WV 26101
Telephone: (304) 422-9922
Email: jeff-sayger@alliancepetroleum.com

Subscribed and sworn before me this 22 day of December, 2015

Notary Public

My Commission Expires 4/14/2018

NOTARIAL SEAL STATE OF OHIO
Tim Maclauchlan
Notary Public, State of Ohio
My Commission Expires 04/14/2018

Oil and Gas Privacy Notice

The Office of Oil and Gas processes your personal information, such as name, address and phone number, as a part of our regulatory duties. Your personal information may be disclosed to other State agencies or third parties in the normal course of business or as needed to comply with statutory or regulatory requirements, including Freedom of Information Act requests. Our office will appropriately secure your personal information. If you have any questions about our use of your personal information, please contact DEP's Chief Privacy Officer at depprivacyofficer@wv.gov

9502339

7013 2250 0002 1462 4726

U.S. Postal Service™
CERTIFIED MAIL™ RECEIPT
(Domestic Mail Only; No Insurance Coverage Provided)

For delivery information visit our website at www.usps.com®

WAUNA WA 98395

OFFICIAL USE

Postage	$ $3.45	
Certified Fee	$0.00	0902
Return Receipt Fee (Endorsement Required)	$0.00	16 Postmark Here
Restricted Delivery Fee (Endorsement Required)	N/A N/A	2015 12/24/2015
Total Postage & Fees	$ $5.75	

$9.20

Sent To Debra & Christopher Blakerson

Street, Apt. No.; or PO Box No. P.O. Box 613

City, State, ZIP+4 Wauna, WA 98395

PS Form 3800, August 2006 See Reverse for Instructions

Cottonwood 1 V-1

RECEIVED
Office of Oil and Gas

DEC 30 2015

WV Department of
Environmental Protection

WW-2A1
(Rev. 1/11)

9502339

Operator's Well Number Cottonwood 1 V-1

INFORMATION SUPPLIED UNDER WEST VIRGINIA CODE
Chapter 22, Article 6, Section 8(d)
IN LIEU OF FILING LEASE(S) AND OTHER CONTINUING CONTRACT(S)

Under the oath required to make the verification on page 1 of this Notice and Application, I depose and say that I am the person who signed the Notice and Application for the Applicant, and that –

(1) the tract of land is the same tract described in this Application, partly or wholly depicted in the accompanying plat, and described in the Construction and Reclamation Plan;

(2) the parties and recordation data (if recorded) for lease(s) or other continuing contract(s) by which the Applicant claims the right to extract, produce or market the oil or gas are as follows:

Grantor, Lessor, etc.	Grantee, Lessee, etc.	Royalty	Book/Page
Carol J. Knapp	Jay-Bee Production Company	12.5%	388/141
Bernice Baker	Jay-Bee Production Company	12.5%	391/221
Jay-Bee Production Company	Statoil USA Onshore Properties Inc		469/419
Statoil USA Onshore Properties Inc	Alliance Petroleum Corporation		Unrecorded Farmout

Acknowledgement of Possible Permitting/Approval
In Addition to the Office of Oil and Gas

The permit applicant for the proposed well work addressed in this application hereby acknowledges the possibility of the need for permits and/or approvals from local, state, or federal entities in addition to the DEP, Office of Oil and Gas, including but not limited to the following:

- WV Division of Water and Waste Management
- WV Division of Natural Resources
- WV Division of Highways
- U.S. Army Corps of Engineers
- U.S. Fish and Wildlife Service
- County Floodplain Coordinator

The applicant further acknowledges that any Office of Oil and Gas permit in no way overrides, replaces, or nullifies the need for other permits/approvals that may be necessary and further affirms that all needed permits/approvals should be acquired from the appropriate authority before the affected activity is initiated.

RECEIVED
Office of Oil and Gas
DEC 22 2015
WV Department of
Environmental Protection

Well Operator: Alliance Petroleum Corporation
By: Its: Designated Agent

ASSIGNMENT AND CONVEYANCE

STATE OF WEST VIRGINIA §

COUNTY OF TYLER §

THIS ASSIGNMENT AND CONVEYANCE (this "Assignment"), is made and effective as of 8:00AM EST **January 21, 2016**. **Statoil USA Onshore Properties Inc.**, whose address is 2103 CityWest Boulevard Suite 800, Houston, TX 77042, shall hereinafter be called **"Grantor."** For $10.00 and other good and valuable consideration, the receipt and sufficiency of which are hereby acknowledged, and intending to be legally bound by this instrument, Grantor hereby ASSIGNS, TRANSFERS, and CONVEYS to **Alliance Petroleum Corporation,** whose address is 4150 Belden Village Ave. NW, Suite 410, Canton, OH 44718-2553, and who shall hereinafter be called "Grantee", the following described properties, rights and interests located in Tyler County, West Virginia:

All of Grantor's right, title and interest in the leases listed in Exhibit "A" ("Leases") attached hereto and made a part hereof, INSOFAR AND ONLY INSOFAR as the Leases cover the drilling unit identified in Exhibit "B" attached hereto and made a part hereof and only as to the depths specified in Exhibit "C" (the "Oil and Gas Properties");

SAVE AND EXCEPT, with respect to the Oil and Gas Properties, Grantor excepts from this Assignment and reserves to itself an overriding royalty interest (the "Retained Overriding Royalty"), payable out of all oil and gas, casinghead gas, condensate and other liquid or gaseous hydrocarbons (the "Hydrocarbons") produced, saved and sold from the Oil and Gas Properties, equal to the difference between (a) Twenty-Five Percent (25%) and (b) all lease and leasehold estate burdens affecting or burdening Grantor's interest in the Leases as of the effective date of this Assignment, subject to a maximum Retained Overriding Royalty of Ten Percent (10%), delivering to Grantee no less than a seventy-five percent (75%) Net Revenue Interest on an 8/8ths basis of all of the Hydrocarbons produced and saved from or attributable to the unit therefor and to the Leases to the extent included within such unit. The overriding royalty interest reserved by Assignor shall be subject to proportionate reduction if it is determined that the Leases cover less than 100% of the oil and gas mineral estate in the Lands.

The Oil and Gas Properties do not include claims, choses in action and similar rights to payment or performance, arising, occurring or existing in favor of Grantor prior to the date of this Assignment or arising out of the ownership or operation of the Oil and Gas Properties prior to the date of this Assignment, including without limitation all contract rights, claims, receivables, payables, revenues, recoupment rights, recovery rights, accounting adjustments, mispayments, erroneous payments, or other claims of any nature relating and accruing to any time period prior to the date of this Agreement.

TO HAVE AND TO HOLD the Oil and Gas Properties unto Grantee, its successors and assigns, forever. Grantor does hereby warrant, in accordance with the Farmout Agreement, that title to the Oil and Gas Properties is free and clear of all liens, claims, security interests, mortgages, charges and encumbrances arising by, through or under Grantor, but not otherwise. Grantee is hereby subrogated to all covenants and warranties of title by third parties given or made to Grantor or their predecessors in title in respect to any of the Oil and Gas Properties.

This Conveyance is made subject to the Farmout Agreement, which contains certain representations, warranties and agreements between the parties concerning the Oil and Gas Properties, some of which may survive the delivery of this Conveyance, as provided in the Farmout Agreement, and are incorporated into this Conveyance as if restated in full in this Conveyance. Notwithstanding the foregoing, third parties may conclusively rely on this Conveyance to vest title to the Oil and Gas Properties in Grantee. In the event of any conflict between this Assignment and the Agreement, the terms set forth in the Agreement will prevail.

Grantor will sign, acknowledge, and deliver to Grantee, from time to time, all such other and additional conveyances, instruments, notices, division orders, transfer orders, releases, acquittances, and other documents, and will do all such other and further acts and things as may be reasonably necessary to more fully and effectively grant, convey and assign the Oil and Gas Properties to Grantee.

RECEIVED
OFFICE OF OIL AND GAS
JAN 29 2016

This Assignment may be signed in multiple counterparts, all of which are identical and constitute one and the same instrument.

GRANTOR:

STATOIL USA ONSHORE PROPERTIES INC.

By:
Its: A. J. Kieke, Jr.
Authorized Person

GRANTEE:

ALLIANCE PETROLEUM CORPORATION

By: Dora L. Silvis
Its: Executive Vice President and Chief Operating Officer

STATE OF TEXAS

COUNTY OF Travis

This instrument was acknowledged before me on this 21st day of January, 2016 by Jay Kieke as Land Manager of STATOIL USA ONSHORE PROPERTIES INC., a Delaware corporation, on behalf of said corporation and in the capacities herein expressed.

ALLISON L CONWAY
My Commission Expires
September 10, 2018

Notary Public

My Commission Expires: 9/10/18

STATE OF OHIO

COUNTY OF STARK

This instrument was acknowledged before me on this 26 day of January, 2016 by Dora L. Silvis, as Executive Vice President and Chief Operating Officer of ALLIANCE PETROLEUM CORPORATION a Georgia corporation, on behalf of said corporation and in the capacities herein expressed.

Notary Public

My Commission Expires: 02-02-19

RECEIVED
OFFICE OF OIL AND GAS
JAN 29 2016

RECEIVED
OFFICE OF OIL AND GAS

JAN 29 2016

EXHIBIT "A"

Attached to and by reference made a part thereof that certain Assignment and Conveyance dated January 21, 2016 from Statoil USA Onshore Properties Inc. to Alliance Petroleum Corporation

Tract Index #	QLS #	Lessor	Original Lessee	Effective Date	Recording Date	Recording Info - Book	Recording Info - Page	State	County	District/ Township	Tax Map #	Parcel#	Gross Acres
102	000115577030	Leslie Ann Henderson	PetroEdge Energy, LLC	8/16/2012	09/27/2012	401	222	WV	Tyler	Ellsworth	22	P/O 11, P/O 14.1 P/O 14, P/O 15	77.50
102	000115577034	Sheryl Rae Hayes	PetroEdge Energy, LLC	9/11/2012	10/30/2012	402	796	WV	Tyler	Ellsworth	22	P/O 11, P/O 14.1 P/O 14, P/O 15	77.50
102	000115577037	Wilma Jean White	PetroEdge Energy, LLC	8/19/2012	09/27/2012	401	227	WV	Tyler	Ellsworth	22	P/O 11, P/O 14.1 P/O 14, P/O 15	77.50
102	000115577041	Theresa J. Raber	PetroEdge Energy, LLC	7/24/2012	08/29/2012	400	11	WV	Tyler	Ellsworth	22	P/O 11, P/O 14.1 P/O 14, P/O 15	77.50
102	000115577046	Beverly Stutzman	PetroEdge Energy, LLC	4/21/2012	05/21/2012	396	129	WV	Tyler	Ellsworth	22	P/O 11, P/O 14.1 P/O 14, P/O 15	77.50
102	000115577047	Victor A. Weekley	PetroEdge Energy, LLC	4/9/2012	05/03/2012	395	536	WV	Tyler	Ellsworth	22	P/O 11, P/O 14.1 P/O 14, P/O 15	77.50
102	000115577055	Arnold Schulberg	PetroEdge Energy, LLC	6/8/2012	07/12/2012	398	48	WV	Tyler	Ellsworth	22	P/O 11, P/O 14.1 P/O 14, P/O 15	77.50
102	000115577056	Shirley R. Weekley	PetroEdge Energy, LLC	4/30/2012	06/18/2012	397	324	WV	Tyler	Ellsworth	22	P/O 11, P/O 14.1 P/O 14, P/O 15	77.50
102	000115577057	Lois W. Booth	PetroEdge Energy, LLC	6/27/2012	07/19/2012	398	626	WV	Tyler	Ellsworth	22	P/O 11, P/O 14.1 P/O 14, P/O 15	77.50
102	000115577072	Richard (Ricky) White	PetroEdge Energy, LLC	10/12/2012	06/11/2013	418	741	WV	Tyler	Ellsworth	22	P/O 11, P/O 14.1 P/O 14, P/O 15	77.50
102	000115577075	Debra Lynn Blake	PetroEdge Energy, LLC	10/24/2012	12/04/2012	404	422	WV	Tyler	Ellsworth	22	P/O 11, P/O 14.1 P/O 14, P/O 15	77.50
102	000115577076	Angela Kay Deguelle	PetroEdge Energy, LLC	10/10/2012	01/10/2013	406	567	WV	Tyler	Ellsworth	22	P/O 11, P/O 14.1 P/O 14, P/O 15	77.50
102	000115577077	Kathy A. Blake	PetroEdge Energy, LLC	9/12/2012	12/28/2012	405	833	WV	Tyler	Ellsworth	22	P/O 11, P/O 14.1 P/O 14, P/O 15	77.50
102	000115577078	Gary L. Weekley	PetroEdge Energy, LLC	9/28/2012	11/27/2012	404	199	WV	Tyler	Ellsworth	22	P/O 11, P/O 14.1 P/O 14, P/O 15	77.50
102	000115577081	Iris E. Ferrell	PetroEdge Energy, LLC	10/18/2012	12/28/2012	405	826	WV	Tyler	Ellsworth	22	P/O 11, P/O 14.1 P/O 14, P/O 15	77.50
102	000115577108	Carol Headley	Jay-Bee Production Company	5/10/2011	10/20/2011	388	141	WV	Tyler	Ellsworth	22	P/O 11, P/O 14.1 P/O 14, P/O 15	77.50
102	000115577110	Sadie T. Weekley	JB Exploration 1, LLC	3/7/2012	09/06/2012	400	396	WV	Tyler	Ellsworth	22	P/O 11, P/O 14.1 P/O 14, P/O 15	77.50
102	000115577111	Lois Dotson Gamble	JB Exploration I., LLC.	8/9/2012	09/20/2012	400	793	WV	Tyler	Ellsworth	22	P/O 11, P/O 14.1 P/O 14, P/O 15	77.50

9502339

RECEIVED
OFFICE OF OIL AND GAS

JAN 29 2016

EXHIBIT "A"

Attached to and by reference made a part thereof that certain Assignment and Conveyance dated January 21, 2016 from Statoil USA Onshore Properties Inc. to Alliance Petroleum Corporation

102	000115577112	Linda Dotson Gordon	JB Exploration I., LLC.	8/9/2012	09/20/2012	400	798	WV	Tyler	Ellsworth	22	P/O 11, P/O 14.1 P/O 14, P/O 15	77.50
104	000115577001	Allen E. Henderson Jr.	PetroEdge Energy, LLC	3/30/2012	4/13/2012	394	226	WV	Tyler	Ellsworth	23	2	70.00
104	000115577002	Ann Francis Zinn	PetroEdge Energy, LLC	8/29/2011	09/23/2011	897	235	WV	Tyler	Ellsworth	23	2	70.00
104	000115577003	Betty L. Morehead	PetroEdge Energy, LLC	11/16/2011	12/02/2011	389	593	WV	Tyler	Ellsworth	23	2	70.00
104	000115577004	Beverly Stutzman	PetroEdge Energy, LLC	4/10/2012	4/25/2012	395	332	WV	Tyler	Ellsworth	23	2	70.00
104	000115577005	Cheryl J. Harman and Gary L. Harman	PetroEdge Energy, LLC	5/10/2012	05/23/2012	396	369	WV	Tyler	Ellsworth	23	2	70.00
104	000115577006	Dale Parr and Betty Parr	PetroEdge Energy, LLC	6/26/2011	08/02/2011	385	701	WV	Tyler	Ellsworth	23	2	70.00
104	000115577007	Daniel Ferrell	PetroEdge Energy, LLC	11/9/2011	12/08/2011	389	829	WV	Tyler	Ellsworth	23	2	70.00
104	000115577008	David Mark Wilcox	PetroEdge Energy, LLC	8/8/2011	09/23/2011	387	233	WV	Tyler	Ellsworth	23	2	70.00
104	000115577009	Esther L. Gregg	PetroEdge Energy, LLC	11/16/2011	12/02/2011	389	583	WV	Tyler	Ellsworth	23	2	70.00
104	000115577010	Georgia Lou Vandruff	PetroEdge Energy, LLC	3/30/2012	04/13/2012	394	224	WV	Tyler	Ellsworth	23	2	70.00
104	000115577011	John David Kocher	PetroEdge Energy, LLC	5/17/2012	05/30/2012	396	582	WV	Tyler	Ellsworth	23	2	70.00
104	000115577012	John Wayne Weekly	PetroEdge Energy, LLC	9/13/2011	09/23/2011	387	263	WV	Tyler	Ellsworth	23	2	70.00
104	000115577013	Laura June Smith	PetroEdge Energy, LLC	4/6/2012	04/25/2012	395	330	WV	Tyler	Ellsworth	23	2	70.00
104	000115577014	Lewis Kocher	PetroEdge Energy, LLC	5/10/2012	05/23/2012	396	371	WV	Tyler	Ellsworth	23	2	70.00
104	000115577015	Linda Kathryn Lee	PetroEdge Energy, LLC	9/13/2011	09/30/2011	387	409	WV	Tyler	Ellsworth	23	2	70.00
104	000115577016	Michael A. Kocher	PetroEdge Energy, LLC	5/17/2012	05/30/2012	396	584	WV	Tyler	Ellsworth	23	2	70.00
104	000115577017	Norma Louise Franks	PetroEdge Energy, LLC	9/13/2011	09/23/2011	387	259	WV	Tyler	Ellsworth	23	2	70.00
104	000115577018	Patricia Carol Fonner	PetroEdge Energy, LLC	9/13/2011	09/30/2011	387	411	WV	Tyler	Ellsworth	23	2	70.00
104	000115577019	Phillip Ronald and Dorothy M. Wilcox	PetroEdge Energy, LLC	8/8/2011	09/23/2011	387	231	WV		Ellsworth	23	2	70.00
104	000115577020	Robert Ernest Weekley	PetroEdge Energy, LLC	9/13/2011	09/23/2011	387	261	WV	Tyler	Ellsworth	23	2	70.00
104	000115577021	Sheldon Ferrell	PetroEdge Energy, LLC	9/1/2011	09/23/2011	387	257	WV	Tyler	Ellsworth	23	2	70.00
104	000115577022	Shirl Allen Henderson	PetroEdge Energy, LLC	9/1/2011	04/13/2012	394	220	WV	Tyler	Ellsworth	23	2	70.00
104	000115577023	Victor A. Weekley	PetroEdge Energy, LLC	4/11/2012	04/25/2012	395	334	WV	Tyler	Ellsworth	23	2	70.00
104	000115577024	Virginia Kay Lucus	PetroEdge Energy, LLC	3/30/2012	04/13/2012	394	222	WV	Tyler	Ellsworth	23	2	70.00
104	000115577025	Robert & Carolyn Kocher	PetroEdge Energy, LLC	5/15/2012	05/30/2012	396	586	WV	Tyler	Ellsworth	23	2	70.00
104	000115577026	K. R. Henthorn (Kid Ray)	PetroEdge Energy, LLC	6/15/2012	07/12/2012	398	66	WV	Tyler	Ellsworth	23	2	70.00
104	000115577027	Charles A. Kocher, Jr	PetroEdge Energy, LLC	7/10/2012	07/19/2012	398	624	WV	Tyler	Ellsworth	23	2	70.00
104	000115577028	Jack Howard	PetroEdge Energy, LLC	6/19/2012	07/12/2012	398	62	WV	Tyler	Ellsworth	23	2	70.00
104	000115577029	Kathleen A. Henderson	PetroEdge Energy, LLC	9/10/2012	10/11/2012	402	33	WV	Tyler	Ellsworth	23	2	70.00

9502339

RECEIVED
OFFICE OF OIL AND GAS

JAN 29 2016

EXHIBIT "A"

Attached to and by reference made a part thereof that certain Assignment and Conveyance dated January 21, 2016 from Statoil USA Onshore Properties Inc. to Alliance Petroleum Corporation

104	000115577030	Leslie Henderson	PetroEdge Energy, LLC	8/16/2012	09/27/2012	401	222	WV	Tyler	Ellsworth	23	2	70.00
104	000115577031	Loretta Wilmart	PetroEdge Energy, LLC	6/6/2012	09/19/2012	400	713	WV	Tyler	Ellsworth	23	2	70.00
104	000115577032	Margaret B. Lemasters	PetroEdge Energy, LLC	7/3/2012	07/19/2012	398	631	WV	Tyler	Ellsworth	23	2	70.00
104	000115577033	Robert J. Kocher	PetroEdge Energy, LLC	7/10/2012	07/19/2012	398	633	WV	Tyler	Ellsworth	23	2	70.00
104	000115577034	Sheryl Hayes	PetroEdge Energy, LLC	9/11/2012	10/30/2012	402	796	WV	Tyler	Ellsworth	23	2	70.00
104	000115577035	Susan E. and Josh Quinet	PetroEdge Energy, LLC	5/18/2012	08/29/2012	400	7	WV	Tyler	Ellsworth	23	2	70.00
104	000115577036	Teressa Joan Raber	PetroEdge Energy, LLC	5/23/2012	08/29/2012	400	19	WV	Tyler	Ellsworth	23	2	70.00
104	000115577037	Wilma Jean White	PetroEdge Energy, LLC	8/19/2012	09/27/2012	401	227	WV	Tyler	Ellsworth	23	2	70.00
104	000115577045	Shirley R. Weekley	PetroEdge Energy, LLC	8/3/2012	09/19/2012	400	715	WV	Tyler	Ellsworth	23	2	70.00
104	000115577048	Norma Jean Henderson	PetroEdge Energy, LLC	6/7/2012	06/26/2012	397	568	WV	Tyler	Ellsworth	23	2	70.00
104	000115577049	Carla M. Wilt	PetroEdge Energy, LLC	5/30/2012	06/18/2012	397	318	WV	Tyler	Ellsworth	23	2	70.00
104	000115577050	Ronald P. Henderson	PetroEdge Energy, LLC	5/30/2012	06/18/2012	397	325	WV	Tyler	Ellsworth	23	2	70.00
104	000115577051	Joseph E. Henderson	PetroEdge Energy, LLC	5/30/2012	06/18/2012	397	333	WV	Tyler	Ellsworth	23	2	70.00
104	000115577052	Yvonne M. Minor	PetroEdge Energy, LLC	5/30/2012	06/18/2012	397	314	WV	Tyler	Ellsworth	23	2	70.00
104	000115577053	Betty Nicoles	PetroEdge Energy, LLC	6/6/2012	7/12/2012	698	64	WV	Tyler	Ellsworth	23	2	70.00
104	000115577054	Lois W. Booth	PetroEdge Energy, LLC	6/27/2012	07/19/2012	398	622	WV	Tyler	Ellsworth	23	2	70.00
104	000115577064	Lloyd A. Weekley	PetroEdge Energy, LLC	1/10/2013	02/13/2013	408	227	WV	Tyler	Ellsworth	23	2	70.00
104	000115577072	Richard Lee White	PetroEdge Energy, LLC	10/12/2012	06/11/2013	418	741	WV	Tyler	Ellsworth	23	2	70.00
104	000115577073	Mary Diaello	Statoil USA Onshore Properties Inc	10/16/2013	01/10/2014	434	774	WV	Tyler	Ellsworth	23	2	70.00
104	000115577075	Debra Blake	PetroEdge Energy, LLC	10/24/2012	12/04/2012	404	422	WV	Tyler	Ellsworth	23	2	70.00
104	000115577076	Angela Kay Deguelle	PetroEdge Energy, LLC	10/10/2012	01/10/2013	406	567	WV	Tyler	Ellsworth	23	2	70.00
104	000115577077	Kathy A. Blake	PetroEdge Energy, LLC	9/12/2012	12/28/2012	405	833	WV	Tyler	Ellsworth	23	2	70.00
104	000115577078	Gary L. Weekley	PetroEdge Energy, LLC	9/28/2012	11/27/2012	404	199	WV	Tyler	Ellsworth	23	2	70.00
104	000115577080	Iris E. Ferrell	PetroEdge Energy, LLC	10/18/2012	12/27/2012	405	769	WV	Tyler	Ellsworth	23	2	70.00
116	000115577108	Carol Jean Knapp, Trustee of the Carol Knapp	JayBee Production Company	5/10/2011	10/20/2011	388	141	WV	Tyler	Ellsworth	22	13, P/O 14.1	75.00
116	000115577109	Linda D. Blakely	JayBee Production Company	9/2/2011	01/26/2012	391	221	WV	Tyler	Ellsworth	22	13, P/O 14.1	75.00
116	000115577109	Roxane McNab	JayBee Production Company	9/2/2011	01/26/2012	391	221	WV	Tyler	Ellsworth	22	13, P/O 14.1	75.00
118	000115577030	Leslie Henderson	PetroEdge Energy, LLC	8/16/2012	09/27/2012	401	222	WV	Tyler	Ellsworth	22	27	58.50
118	000115577034	Sheryl Rae Hayes	PetroEdge Energy, LLC	9/11/2012	10/30/2012	402	796	WV	Tyler	Ellsworth	22	27	58.50
118	000115577037	Wilma Jean White	PetroEdge Energy, LLC	8/19/2012	09/27/2012	401	227	WV	Tyler	Ellsworth	22	27	58.50
118	000115577038	Beverly Stutzman	PetroEdge Energy, LLC	7/5/2012	09/19/2012	400	698	WV	Tyler	Ellsworth	22	27	58.50

95023390

RECEIVED
OFFICE OF OIL AND GAS

JAN 29 2016

EXHIBIT "A"

Attached to and by reference made a part thereof that certain Assignment and Conveyance dated January 21, 2016 from Statoil USA Onshore Properties Inc. to Alliance Petroleum Corporation

118	000115577039	Ridgewood Development LLC	PetroEdge Energy, LLC	8/31/2012	09/27/2012	401	247	WV	Tyler	Ellsworth	22	27	58.50
118	000115577040	Shirley R. Weekley	PetroEdge Energy, LLC	8/3/2012	08/31/2012	400	161	WV	Tyler	Ellsworth	22	27	58.50
118	000115577041	Theresa J. Raber	PetroEdge Energy, LLC	7/24/2012	08/29/2012	400	11	WV	Tyler	Ellsworth	22	27	58.50
118	000115577042	Betty Morehead and Kenneth G. Morehead	PetroEdge Energy, LLC	11/18/2011	12/02/2011	389	577	WV	Tyler	Ellsworth	22	27	58.50
118	000115577043	Rockford Energy	PetroEdge Energy, LLC	11/18/2011	12/08/2011	389	841	WV	Tyler	Ellsworth	22	27	58.50
118	000115577044	Esther L. Gregg	PetroEdge Energy, LLC	11/18/2011	11/30/2011	389	547	WV	Tyler	Ellsworth	22	27	58.50
118	000115577058	Victor A. Weekley	PetroEdge Energy, LLC	5/16/2012	06/26/2012	397	584	WV	Tyler	Ellsworth	22	27	58.50
118	000115577059	Lois W. Booth and Karroll S Booth	PetroEdge Energy, LLC	6/27/2012	07/19/2012	398	614	WV	Tyler	Ellsworth	22	27	58.50
118	000115577060	Arnold Schulberg	PetroEdge Energy, LLC	6/8/2012	07/12/2012	398	51	WV	Tyler	Ellsworth	22	27	58.50
118	000115577065	Colin Scott Searcy	PetroEdge Energy, LLC	2/12/2013	03/20/2013	411	44	WV	Tyler	Ellsworth	22	27	58.50
118	000115577066	Lois Dianne (King) Martinez	PetroEdge Energy, LLC	3/26/2013	05/24/2013	416	697	WV	Tyler	Ellsworth	22	27	58.50
118	000115577067	Katherine Jeanne King Mabry	PetroEdge Energy, LLC	3/26/2013	05/24/2013	416	695	WV	Tyler	Ellsworth	22	27	58.50
118	000115577068	Dial Jay King	PetroEdge Energy, LLC	3/26/2013	05/24/2013	416	699	WV	Tyler	Ellsworth	22	27	58.50
118	000115577069	Kassie Kell King	PetroEdge Energy, LLC	3/26/2013	05/31/2013	417	282	WV	Tyler	Ellsworth	22	27	58.50
118	000115577070	Bryn Ellen Searcy Cieciura	PetroEdge Energy, LLC	2/12/2013	05/03/2013	415	258	WV	Tyler	Ellsworth	22	27	58.50
118	000115577071	Lois P. King	PetroEdge Energy, LLC	3/26/2013	06/10/2013	418	284	WV	Tyler	Ellsworth	22	27	58.50
118	000115577072	Richard (Ricky) White	PetroEdge Energy, LLC	10/12/2012	06/11/2013	418	741	WV	Tyler	Ellsworth	22	27	58.50
118	000115577074	Mary Frances Russell	PetroEdge Energy, LLC	7/12/2013	08/22/2013	424	79	WV	Tyler	Ellsworth	22	27	58.50
118	000115577075	Debra Lynn Blake	PetroEdge Energy, LLC	10/24/2012	12/04/2012	404	422	WV	Tyler	Ellsworth	22	27	58.50
118	000115577076	Angela Kay Deguelle	PetroEdge Energy, LLC	10/10/2012	01/10/2013	406	567	WV	Tyler	Ellsworth	22	27	58.50
118	000115577077	Kathy A. Blake	PetroEdge Energy, LLC	9/12/2012	12/28/2012	405	833	WV	Tyler	Ellsworth	22	27	58.50
118	000115577078	Gary L. Weekley	PetroEdge Energy, LLC	9/28/2012	11/27/2012	404	199	WV	Tyler	Ellsworth	22	27	58.50
118	000115577079	Iris E. Ferrell	PetroEdge Energy, LLC	10/19/2012	12/27/2012	405	771	WV	Tyler	Ellsworth	22	27	58.50
118	000115577085	James Cowen	PetroEdge Energy, LLC	10/25/2012	12/28/2012	405	843	WV	Tyler	Ellsworth	22	27	58.50
118	000115577086	Cheryl L. Shelton Freeman	PetroEdge Energy, LLC	11/6/2012	12/27/2012	405	767	WV	Tyler	Ellsworth	22	27	58.50
118	000115577090	Donna J. Taylor Paulson Williams	PetroEdge Energy, LLC	10/16/2012	12/04/2012	404	458	WV	Tyler	Ellsworth	22	27	58.50
118	000115577091	Sarai Twyman Johnson	PetroEdge Energy, LLC	10/16/2012	12/04/2012	404	460	WV	Tyler	Ellsworth	22	27	58.50
118	000115577092	Mary Mackey	PetroEdge Energy, LLC	10/24/2012	12/04/2012	404	490	WV	Tyler	Ellsworth	22	27	58.50
118	000115577093	Joseph R. Shelton	PetroEdge Energy, LLC	11/7/2012	01/10/2013	406	611	WV	Tyler	Ellsworth	22	27	58.50
118	000115577094	Sammie L. Shelton	PetroEdge Energy, LLC	11/7/2012	01/10/2013	406	598	WV	Tyler	Ellsworth	22	27	58.50

95023339

RECEIVED
OFFICE OF OIL AND GAS

JAN 29 2016

EXHIBIT "A"

Attached to and by reference made a part thereof that certain Assignment and Conveyance dated January 21, 2016 from Statoil USA Onshore Properties Inc. to Alliance Petroleum Corporation

118	000115577095	Carolyn Juedeman	PetroEdge Energy, LLC	10/24/2012	12/12/2012	404	829	WV	Tyler	Ellsworth	22	27	58.50
118	000115577096	Geneva Nida	PetroEdge Energy, LLC	10/24/2012	12/12/2012	404	833	WV	Tyler	Ellsworth	22	27	58.50
118	000115577097	Carl King	PetroEdge Energy, LLC	11/13/2012	01/17/2013	407	146	WV	Tyler	Ellsworth	22	27	58.50
118	000115577098	Leta Ann Russell	PetroEdge Energy, LLC	10/25/2012	12/12/2012	404	831	WV	Tyler	Ellsworth	22	27	58.50
118	000115577099	Bertie Lou Taylor Stringfellow	PetroEdge Energy, LLC	10/1/2012	11/27/2012	404	176	WV	Tyler	Ellsworth	22	27	58.50
118	000115577100	Clella Wheeler-Shumate	PetroEdge Energy, LLC	11/15/2012	01/24/2013	407	348	WV	Tyler	Ellsworth	22	27	58.50
118	000115577101	Harold Wheeler	PetroEdge Energy, LLC	11/15/2012	01/24/2013	407	355	WV	Tyler	Ellsworth	22	27	58.50
118	000115577102	Karen Kay Shelton Brasel	PetroEdge Energy, LLC	11/6/2012	12/28/2012	406	6	WV	Tyler	Ellsworth	22	27	58.50
118	000115577103	David Clark Cowen	PetroEdge Energy, LLC	10/25/2012	12/28/2012	405	845	WV	Tyler	Ellsworth	22	27	58.50
118	000115577104	Nina L. Decker	PetroEdge Energy, LLC	12/26/2012	01/24/2013	407	384	WV	Tyler	Ellsworth	22	27	58.50
118	000115577105	Betty Moore	PetroEdge Energy, LLC	2/20/2013	04/02/2013	411	843	WV	Tyler	Ellsworth	22	27	58.50
118	000115577107	Joyce L. King	Statoil USA Onshore Properties Inc.	5/7/2014	09/26/2014	456	622	WV	Tyler	Ellsworth	22	27	58.50
118	000115577108	Carol Headley	Jay-Bee Production Company	5/10/2011	10/20/2011	388	141	WV	Tyler	Ellsworth	22	27	58.50
118	000115577110	Sadie T. Weekley	JB Exploration 1, LLC	3/7/2012	09/06/2012	400	396	WV	Tyler	Ellsworth	22	27	58.50
118	000115577111	Lois Dotson Gamble	JB Exploration 1, LLC	8/9/2012	09/20/2012	400	793	WV	Tyler	Ellsworth	22	27	58.50
118	000115577112	Linda Dotson Gordon	JB Exploration 1, LLC	8/9/2012	09/20/2012	400	798	WV	Tyler	Ellsworth	22	27	58.50
118	000115577115	David E. Bowyer	PetroEdge Energy, LLC	5/8/2015	07/14/2015	492	788	WV	Tyler	Ellsworth	22	27	58.50
118	000115577116	JayBee Production Co.	Statoil USA Onshore Properties Inc.	6/8/2015	11/6/2015	508	423	WV	Tyler	Ellsworth	22	27	58.50
118	000115577117	Norma J. Russell Ruhlow	PetroEdge Energy, LLC	2/7/2013	3/28/2013	411	542	WV	Tyler	Ellsworth	22	27	58.50
119	000168483001	Nancy Fout	Jay-Bee Production Company	3/1/2011	03/15/2011	380	396	WV	Tyler	McElroy	2	1, 1.1	62.31
119	000168483002	JayBee Production Co.	Statoil USA Onshore Properties Inc.	6/8/2015	11/6/2015	508	426	WV	Tyler	McElroy	2	1, 1.1	62.31
153	000168546001	Shirley Diana Fletcher	JB Exploration I LLC	6/28/2013	8/2/2013	422	582	WV	Tyler	Ellsworth	22	16,16.1,16.2,16.3	114.00
153	000168546002	Robin L. Stevens	JB Exploration I LLC	7/17/2013	8/2/2013	422	389	WV	Tyler	Ellsworth	22	16,16.1,16.2,16.3	114.00
153	000168546003	Richard R. Stevens, Sr.	JB Exploration I LLC	7/17/2013	9/2/2013	422	392	WV	Tyler	Ellsworth	22	16,16.1,16.2,16.3	114.00
153	000168546004	Angela R. Mansfield	JB Exploration I LLC	7/17/2013	8/2/2013	422	395	WV	Tyler	Ellsworth	22	16,16.1,16.2,16.3	114.00
153	000168546005	Vernon Stevens	JB Exploration I LLC	7/22/2013	8/2/2013	422	398	WV	Tyler	Ellsworth	22	16,16.1,16.2,16.3	114.00
153	000168546006	Tammy Greening	JB Exploration I LLC	7/17/2013	8/2/2013	422	380	WV	Tyler	Ellsworth	22	16,16.1,16.2,16.3	114.00
153	000168546007	Rusty Stevens	JB Exploration I LLC	7/17/2013	8/2/2013	422	383	WV	Tyler	Ellsworth	22	16,16.1,16.2,16.3	114.00
153	000168546008	Shelia Mae Stevens	JB Exploration I LLC	7/17/2013	8/2/2013	422	386	WV	Tyler	Ellsworth	22	16,16.1,16.2,16.3	114.00

950239

RECEIVED
OFFICE OF OIL AND GAS

JAN 29 2016

EXHIBIT "A"

Attached to and by reference made a part thereof that certain Assignment and Conveyance dated January 21, 2016 from Statoil USA Onshore Properties Inc. to Alliance Petroleum Corporation

153	000168546009	Virgil Stevens	JB Exploration I LLC	6/7/2013	7/25/2013	421	774	WV	Tyler	Ellsworth	22	16,16.1,16.2,16.3	114.00
153	000168546010	Gay Bucon	JB Exploration I LLC	6/13/2013	7/31/2013	422	254	WV	Tyler	Ellsworth	22	16,16.1,16.2,16.3	114.00
153	000168546011	Eugenia Aracich	JB Exploration I LLC	7/16/2013	8/2/2013	422	377	WV	Tyler	Ellsworth	22	16,16.1,16.2,16.3	114.00
153	000168546012	Ronald Stevens	JB Exploration I LLC	6/13/2013	7/24/2013	421	747	WV	Tyler	Ellsworth	22	16,16.1,16.2,16.3	114.00
153	000168546013	Jack Stevens	JB Exploration I LLC	6/13/2013	7/24/2013	421	750	WV	Tyler	Ellsworth	22	16,16.1,16.2,16.3	114.00
153	000168546014	Autumn Holland	JB Exploration I LLC	7/22/2013	8/27/2013	424	428	WV	Tyler	Ellsworth	22	16,16.1,16.2,16.3	114.00
153	000168546015	Mary Ellen Vanhorn	JB Exploration I LLC	6/13/2013	7/24/2013	421	741	WV	Tyler	Ellsworth	22	16,16.1,16.2,16.3	114.00
153	000168546016	Roger W. Stevens	JB Exploration I LLC	6/13/2013	7/24/2013	421	744	WV	Tyler	Ellsworth	22	16,16.1,16.2,16.3	114.00
153	000168546017	Jackie V. Straight	JB Exploration I LLC	6/28/2013	8/14/2013	423	536	WV	Tyler	Ellsworth	22	16,16.1,16.2,16.3	114.00
153	000168546018	Dorothy Stevens	JB Exploration I LLC	8/1/2013	8/27/2013	424	422	WV	Tyler	Ellsworth	22	16,16.1,16.2,16.3	114.00
153	000168546019	Lonnie Wade	JB Exploration I LLC	7/11/2013	8/2/2013	422	620	WV	Tyler	Ellsworth	22	16,16.1,16.2,16.3	114.00
153	000168546020	Joy-Lynn Wade	JB Exploration I LLC	7/12/2013	8/2/2013	422	627	WV	Tyler	Ellsworth	22	16,16.1,16.2,16.3	114.00
153	000168546021	Jean Ann Stevens	JB Exploration I LLC	7/8/2013	8/2/2013	422	614	WV	Tyler	Ellsworth	22	16,16.1,16.2,16.3	114.00
153	000168546022	Mandy Maczko	JB Exploration I LLC	7/5/2013	8/2/2013	422	603	WV	Tyler	Ellsworth	22	16,16.1,16.2,16.3	114.00
153	000168546023	Belinda Lou Blackwell	JB Exploration I LLC	7/3/2013	8/2/2013	422	600	WV	Tyler	Ellsworth	22	16,16.1,16.2,16.3	114.00
153	000168546024	Irene Elaine Arbogast	JB Exploration I LLC	7/1/2013	8/2/2013	422	591	WV	Tyler	Ellsworth	22	16,16.1,16.2,16.3	114.00
153	000168546025	JoAnn McSwegin	JB Exploration I LLC	6/28/2013	8/2/2013	422	588	WV	Tyler	Ellsworth	22	16,16.1,16.2,16.3	114.00
153	000168546026	Sandra K. Lamb	JB Exploration I LLC	6/28/2013	8/2/2013	422	585	WV	Tyler	Ellsworth	22	16,16.1,16.2,16.3	114.00
153	000168546027	Jesse Young	JB Exploration I LLC	7/25/2013	9/26/2013	427	315	WV	Tyler	Ellsworth	22	16,16.1,16.2,16.3	114.00
153	000168546028	Chastity Fleming	JB Exploration I LLC	8/20/2013	9/26/2013	427	318	WV	Tyler	Ellsworth	22	16,16.1,16.2,16.3	114.00
153	000168546029	Elizabeth Stevens	JB Exploration I LLC	10/1/2013	11/18/2013	431	595	WV	Tyler	Ellsworth	22	16,16.1,16.2,16.3	114.00
153	000168546030	Charles L. Stevens, Jr.	Statoil USA Onshore Properties Inc.	3/30/2015	5/21/2015	485	25	WV	Tyler	Ellsworth	22	16,16.1,16.2,16.3	114.00
153	000168546031	Charlene Stevens	Statoil USA Onshore Properties Inc.	5/30/2015	7/22/2015	494	271	WV	Tyler	Ellsworth	22	16,16.1,16.2,16.3	114.00
153	000168546032	Darlene Stevens	Statoil USA Onshore Properties Inc.	6/30/2015	8/31/2015	499	595	WV	Tyler	Ellsworth	22	16,16.1,16.2,16.3	114.00
153	000168546033	Sonya Rocchio	Statoil USA Onshore Properties Inc.	4/22/2015	9/4/2015	500	503	WV	Tyler	Ellsworth	22	16,16.1,16.2,16.3	114.00
153	000168546034	JB Exploration I, LLC	Statoil USA Onshore Properties Inc.	6/8/2015	11/6/2015	508	438	WV	Tyler	Ellsworth	22	16,16.1,16.2,16.3	114.00
154	000130230001	Charles William Henderson, Jr.	PetroEdge Energy, LLC	9/25/2012	10/30/2012	402	778	WV	Tyler	Ellsworth	22	P/O 15	44.00
154	000130230002	Kenneth E. Crawford	PetroEdge Energy, LLC	9/25/2012	10/30/2012	402	757	WV	Tyler	Ellsworth	22	P/O 15	44.00
154	000130230003	Janice Bonner	PetroEdge Energy, LLC	9/25/2012	10/30/2012	402	748	WV	Tyler	Ellsworth	22	P/O 15	44.00
154	000130230004	Gertie Archer	PetroEdge Energy, LLC	9/25/2012	10/30/2012	402	754	WV	Tyler	Ellsworth	22	P/O 15	44.00
154	000130230005	Shirley Weekley Lapp	PetroEdge Energy, LLC	9/25/2012	10/30/2012	402	763	WV	Tyler	Ellsworth	22	P/O 15	44.00
154	000130230006	Nancy J. Miller	PetroEdge Energy, LLC	9/29/2012	10/30/2012	402	781	WV	Tyler	Ellsworth	22	P/O 15	44.00

05023399

RECEIVED
OFFICE OF OIL AND GAS

JAN 29 2016

EXHIBIT "A"

Attached to and by reference made a part thereof that certain Assignment and Conveyance dated January 21, 2016 from Statoil USA Onshore Properties Inc. to Alliance Petroleum Corporation

154	000130230007	Stephen R. Henderson	PetroEdge Energy, LLC	9/29/2012	10/30/2012	402	783	WV	Tyler	Ellsworth	22	P/O 15	44.00
154	000130230008	Victor A. and Lorraine B. Weekley	PetroEdge Energy, LLC	10/1/2012	10/30/2012	402	760	WV	Tyler	Ellsworth	22	P/O 15	44.00
154	000130230009	Almeda Sue James	PetroEdge Energy, LLC	2/11/2013	03/20/2013	410	811	WV	Tyler	Ellsworth	22	P/O 15	44.00
154	000130230010	Elizabeth Weekley	PetroEdge Energy, LLC	2/14/2013	03/13/2013	410	157	WV	Tyler	Ellsworth	22	P/O 15	44.00
154	000130230011	Nettie Weekley Miller	Statoil USA Onshore Properties Inc.	8/20/2013	10/07/2013	428	518	WV	Tyler	Ellsworth	22	P/O 15	44.00
154	000130230012	Michael Bennett	PetroEdge Energy, LLC	12/10/2012	01/10/2013	406	562	WV	Tyler	Ellsworth	22	P/O 15	44.00
154	000130230013	Darrell D. Bennett	PetroEdge Energy, LLC	1/23/2013	02/11/2013	408	151	WV	Tyler	Ellsworth	22	P/O 15	44.00
154	000130230014	Theresa Bennett	PetroEdge Energy, LLC	1/25/2013	02/11/2013	408	133	WV	Tyler	Ellsworth	22	P/O 15	44.00
154	000130230015	Vernon Alan Stevens	PetroEdge Energy, LLC	1/25/2013	02/11/2013	408	200	WV	Tyler	Ellsworth	22	P/O 15	44.00
154	000130230017	Debra Tetrick and Sam L. Tetrick	PetroEdge Energy, LLC	2/27/2013	04/11/2013	413	555	WV	Tyler	Ellsworth	22	P/O 15	44.00
154	000130230018	Terry Barnes and James A. Barnes	PetroEdge Energy, LLC	2/27/2013	05/01/2013	415	39	WV	Tyler	Ellsworth	22	P/O 15	44.00
154	000130230019	Trust for the Use and Benefit of David Roelofsz, a minor	PetroEdge Energy, LLC	2/5/2013	03/26/2013	411	438	WV	Tyler	Ellsworth	22	P/O 15	44.00
154	000130230020	Tim David Adams and Kathy S. Adams	PetroEdge Energy, LLC	2/27/2013	03/28/2013	411	602	WV	Tyler	Ellsworth	22	P/O 15	44.00
154	000130230021	Mike Tusic	PetroEdge Energy, LLC	5/10/2013	06/25/2013	419	821	WV	Tyler	Ellsworth	22	P/O 15	44.00
154	000130230022	Beverly A. Roberts	PetroEdge Energy, LLC	5/10/2013	06/11/2013	418	653	WV	Tyler	Ellsworth	22	P/O 15	44.00
154	000130230023	Connie Tusic Billiter	PetroEdge Energy, LLC	5/10/2013	06/13/2013	418	841	WV	Tyler	Ellsworth	22	P/O 15	44.00
154	000130230024	Charlotte M. Carrino	Statoil USA Onshore Properties Inc.	9/18/2013	12/03/2013	432	462	WV	Tyler	Ellsworth	22	P/O 15	44.00
154	000130230025	Roger Claybourne	Statoil USA Onshore Properties Inc.	9/18/2013	12/03/2013	432	505	WV	Tyler	Ellsworth	22	P/O 15	44.00
154	000130230026	Sherry Mega-Claybourne	Statoil USA Onshore Properties Inc.	9/18/2013	12/03/2013	432	415	WV	Tyler	Ellsworth	22	P/O 15	44.00
154	000130230027	Mary E. Bennett	PetroEdge Energy, LLC	7/11/2013	08/07/2013	423	120	WV	Tyler	Ellsworth	22	P/O 15	44.00
154	000130230028	Sistersville General Hospital	PetroEdge Energy, LLC	6/3/2013	09/06/2013	425	320	WV	Tyler	Ellsworth	22	P/O 15	44.00
154	000130230029	Wilma Mae Weekley	PetroEdge Energy, LLC	10/1/2012	10/30/2012	402	793	WV	Tyler	Ellsworth	22	P/O 15	44.00
154	000130230030	Shirl Norman Baker, Jr.	PetroEdge Energy, LLC	10/4/2012	10/30/2012	402	790	WV	Tyler	Ellsworth	22	P/O 15	44.00
154	000130230031	Beverly Sue Henderson	PetroEdge Energy, LLC	10/5/2012	10/30/2012	402	751	WV	Tyler	Ellsworth	22	P/O 15	44.00

950233

RECEIVED
OFFICE OF OIL AND GAS

JAN 29 2016

EXHIBIT "A"

Attached to and by reference made a part thereof that certain Assignment and Conveyance dated January 21, 2016 from Statoil USA Onshore Properties Inc. to Alliance Petroleum Corporation

154	000130230032	Dorothy Mae Stevens and Ray Eugene Stevens	PetroEdge Energy, LLC	11/7/2012	12/04/2012	404	483	WV	Tyler	Ellsworth	22	P/O 15	44.00
154	000130230033	Leota Fay Mead Lee	PetroEdge Energy, LLC	10/18/2012	11/27/2012	404	204	WV	Tyler	Ellsworth	22	P/O 15	44.00
154	000130230034	Trena M. Ross	PetroEdge Energy, LLC	11/28/2012	12/28/2012	406	29	WV	Tyler	Ellsworth	22	P/O 15	44.00
154	000130230035	Floyd Sole, Jr.	PetroEdge Energy, LLC	10/19/2012	11/27/2012	404	210	WV	Tyler	Ellsworth	22	P/O 15	44.00
154	000130230036	Michael Lough	PetroEdge Energy, LLC	10/15/2012	11/27/2012	404	196	WV	Tyler	Ellsworth	22	P/O 15	44.00
154	000130230037	Connie Zimmerman	PetroEdge Energy, LLC	10/15/2012	11/27/2012	404	207	WV	Tyler	Ellsworth	22	P/O 15	44.00
154	000130230038	Kathryn Henderson Smith	PetroEdge Energy, LLC	10/23/2012	12/04/2012	404	413	WV	Tyler	Ellsworth	22	P/O 15	44.00
154	000130230039	Sue Ann Barney Walter	PetroEdge Energy, LLC	10/17/2012	12/04/2012	404	428	WV	Tyler	Ellsworth	22	P/O 15	44.00
154	000130230040	James R. Pinney	PetroEdge Energy, LLC	10/16/2012	12/04/2012	404	408	WV	Tyler	Ellsworth	22	P/O 15	44.00
154	000130230041	Constance S. Ziadeh	PetroEdge Energy, LLC	12/11/2012	01/10/2013	406	560	WV	Tyler	Ellsworth	22	P/O 15	44.00
154	000130230042	Carl Norman Bennett	PetroEdge Energy, LLC	12/12/2012	01/10/2013	406	577	WV	Tyler	Ellsworth	22	P/O 15	44.00
154	000130230043	Ronald Bennett	PetroEdge Energy, LLC	12/12/2012	01/10/2013	406	574	WV	Tyler	Ellsworth	22	P/O 15	44.00
154	000130230044	Jack C. White	PetroEdge Energy, LLC	11/10/2012	12/27/2012	405	725	WV	Tyler	Ellsworth	22	P/O 15	44.00
154	000130230045	Keith E. Crawford, Jr.	PetroEdge Energy, LLC	11/27/2012	12/27/2012	405	706	WV	Tyler	Ellsworth	22	P/O 15	44.00
154	000130230045	Tisha Potts	PetroEdge Energy, LLC	11/27/2012	12/27/2012	405	706	WV	Tyler	Ellsworth	22	P/O 15	44.00
154	000130230046	Bruce L. Crawford	PetroEdge Energy, LLC	11/26/2012	12/27/2012	405	690	WV	Tyler	Ellsworth	22	P/O 15	44.00
154	000130230047	Lelia Irene Holder	PetroEdge Energy, LLC	11/21/2012	12/27/2012	405	696	WV	Tyler	Ellsworth	22	P/O 15	44.00
154	000130230048	Larry L. Weekley	PetroEdge Energy, LLC	11/14/2012	01/10/2013	406	580	WV	Tyler	Ellsworth	22	P/O 15	44.00
154	000130230049	Lucille Adams	PetroEdge Energy, LLC	11/10/2012	12/28/2012	406	44	WV	Tyler	Ellsworth	22	P/O 15	44.00
154	000130230050	Beulah Adams	PetroEdge Energy, LLC	11/6/2012	12/28/2012	406	26	WV	Tyler	Ellsworth	22	P/O 15	44.00
154	000130230051	Robert W. Weekley	PetroEdge Energy, LLC	11/14/2012	12/12/2012	404	814	WV	Tyler	Ellsworth	22	P/O 15	44.00
154	000130230052	United Spinal Association	PetroEdge Energy, LLC	11/12/2012	01/24/2013	407	363	WV	Tyler	Ellsworth	22	P/O 15	44.00
154	000130230053	Karen K. Maple	PetroEdge Energy, LLC	11/14/2012	12/12/2012	404	835	WV	Tyler	Ellsworth	22	P/O 15	44.00
154	000130230054	Paul C. Turjan, Jr.	PetroEdge Energy, LLC	11/20/2012	12/28/2012	406	23	WV	Tyler	Ellsworth	22	P/O 15	44.00
154	000130230055	Billy Bennett	PetroEdge Energy, LLC	1/25/2013	02/28/2013	409	122	WV	Tyler	Ellsworth	22	P/O 15	44.00
154	000130230056	Clemit Diemas Crawford	PetroEdge Energy, LLC	11/26/2012	12/27/2012	405	693	WV	Tyler	Ellsworth	22	P/O 15	44.00
154	000130230057	Gary Bennett and Anita K. Bennett	PetroEdge Energy, LLC	1/23/2013	02/11/2013	408	147	WV	Tyler	Ellsworth	22	P/O 15	44.00
154	000130230058	Donna Thomas	PetroEdge Energy, LLC	1/23/2013	02/11/2013	408	155	WV	Tyler	Ellsworth	22	P/O 15	44.00
154	000130230059	John J. Kallay III	Statoil USA Onshore Properties Inc.	3/6/2014	06/16/2014	446	808	WV	Tyler	Ellsworth	22	P/O 15	44.00
154	000130230060	Janice Hood	Statoil USA Onshore Properties Inc.	3/14/2014	06/18/2014	447	402	WV	Tyler	Ellsworth	22	P/O 15	44.00

95023339

RECEIVED
OFFICE OF OIL AND GAS

JAN 29 2016

EXHIBIT "A"

Attached to and by reference made a part thereof that certain Assignment and Conveyance dated January 21, 2016 from Statoil USA Onshore Properties Inc. to Alliance Petroleum Corporation

154	000130230061	Judy M. Berkshire	Statoil USA Onshore Properties Inc.	3/14/2014	06/16/2014	447	47	WV	Tyler	Ellsworth	22	P/O 15	44.00
154	000130230062	Kimberly B. Sowers	Statoil USA Onshore Properties Inc.	3/18/2014	07/16/2014	449	385	WV	Tyler	Ellsworth	22	P/O 15	44.00
154	000130230063	Theresa L. Berkshire Plank	Statoil USA Onshore Properties Inc.	3/25/2014	07/16/2014	449	304	WV	Tyler	Ellsworth	22	P/O 15	44.00
154	000130230064	Brent Ivers	Statoil USA Onshore Properties Inc.	3/28/2014	07/15/2014	449	166	WV	Tyler	Ellsworth	22	P/O 15	44.00
154	000130230065	Kenneth Andrew Ivers	Statoil USA Onshore Properties Inc.	3/21/2014	10/30/2014	460	162	WV	Tyler	Ellsworth	22	P/O 15	44.00
154	000130230066	Wanda June Parr	Statoil USA Onshore Properties Inc.	11/22/2014	12/30/2014	466	297	WV	Tyler	Ellsworth	22	P/O 15	44.00
154	000130230067	Henry Myrick	Statoil USA Onshore Properties Inc.	12/8/2014	01/22/2015	469	7	WV	Tyler	Ellsworth	22	P/O 15	44.00
154	000130230068	Candice Myrick Goudy	Statoil USA Onshore Properties Inc.	12/8/2014	01/22/2015	469	277	WV	Tyler	Ellsworth	22	P/O 15	44.00
154	000130230069	Diane D. Chilcote	Statoil USA Onshore Properties Inc.	12/18/2014	01/30/2015	470	582	WV	Tyler	Ellsworth	22	P/O 15	44.00
154	000130230070	Robert Clements	Statoil USA Onshore Properties Inc.	12/8/2014	02/03/2015	470	724	WV	Tyler	Ellsworth	22	P/O 15	44.00
154	000130230071	Elmer Clements	Statoil USA Onshore Properties Inc.	12/8/2014	02/03/2015	470	727	WV	Tyler	Ellsworth	22	P/O 15	44.00
154	000130230072	John L. Shorts III	Statoil USA Onshore Properties Inc.	12/12/2014	02/03/2015	470	755	WV	Tyler	Ellsworth	22	P/O 15	44.00
154	000130230073	Jesse Wayne DeGarmo	Statoil USA Onshore Properties Inc.	12/18/2014	02/03/2015	470	752	WV	Tyler	Ellsworth	22	P/O 15	44.00
154	000130230074	Betty Myrick Fazenbaker	Statoil USA Onshore Properties Inc.	12/8/2014	02/12/2015	472	69	WV	Tyler	Ellsworth	22	P/O 15	44.00
154	000130230075	Donna Marie Kalam	Statoil USA Onshore Properties Inc.	12/8/2014	02/12/2015	472	75	WV	Tyler	Ellsworth	22	P/O 15	44.00
154	000130230076	Earl F. Black	Statoil USA Onshore Properties Inc.	1/20/2015	03/03/2015	473	381	WV	Tyler	Ellsworth	22	P/O 15	44.00
154	000130230077	Stanley William Billy Black	Statoil USA Onshore Properties Inc.	1/20/2015	03/17/2015	475	520	WV	Tyler	Ellsworth	22	P/O 15	44.00
154	000130230078	Sue Leonhart	Statoil USA Onshore Properties Inc.	1/20/2015	04/03/2015	477	578	WV	Tyler	Ellsworth	22	P/O 15	44.00
154	000130230079	Toby D. Martin	Statoil USA Onshore Properties Inc.	1/13/2015	03/24/2015	476	455	WV	Tyler	Ellsworth	22	P/O 15	44.00
154	000130230080	Bonnie Black Cage	Statoil USA Onshore Properties Inc.	1/20/2015	03/03/2015	473	538	WV	Tyler	Ellsworth	22	P/O 15	44.00

95023339

RECEIVED
OFFICE OF OIL AND GAS

JAN 29 2016

EXHIBIT "A"

Attached to and by reference made a part thereof that certain Assignment and Conveyance dated January 21, 2016 from Statoil USA Onshore Properties Inc. to Alliance Petroleum Corporation

154	000130230081	Michelle Adams Lee	Statoil USA Onshore Properties Inc	1/13/2015	04/03/2015	478	42	WV	Tyler	Ellsworth	22	P/O 15	44.00
154	000130230082	Una Mae Henderson	JB Exploration I, LLC	6/26/2013	09/06/2013	425	415	WV	Tyler	Ellsworth	22	P/O 15	44.00
154	000130230083	Freda L. Henderson Thompson	JB Exploration I, LLC	10/12/2012	02/01/2013	407	508	WV	Tyler	Ellsworth	22	P/O 15	44.00
154	000130230084	June A. Henderson Bermingham	JB Exploration I, LLC	10/9/2012	02/05/2013	407	766	WV	Tyler	Ellsworth	22	P/O 15	44.00
154	000130230085	Flora M. Hays	JB Exploration I, LLC	10/31/2012	02/05/2013	407	802	WV	Tyler	Ellsworth	22	P/O 15	44.00
154	000130230086	Audist Pancake	JB Exploration I, LLC	9/10/2012	02/20/2013	408	644	WV	Tyler	Ellsworth	22	P/O 15	44.00
154	000130230088	Richard Shirl Baker	JB Exploration I, LLC	12/10/2012	05/13/2013	416	21	WV	Tyler	Ellsworth	22	P/O 15	44.00
154	000130230089	Marie Sharlett Eddy	JB Exploration I, LLC	1/8/2013	05/13/2013	416	29	WV	Tyler	Ellsworth	22	P/O 15	44.00
154	000130230090	Sandra F. Young	JB Exploration I, LLC	1/4/2013	05/13/2013	416	38	WV	Tyler	Ellsworth	22	P/O 15	44.00
154	000130230091	Robert Eugene Eastham	JB Exploration I, LLC	7/17/2013	08/27/2013	424	437	WV	Tyler	Ellsworth	22	P/O 15	44.00
154	000130230092	Willilam Morris Eastham	JB Exploration I, LLC	8/19/2013	09/26/2013	427	290	WV	Tyler	Ellsworth	22	P/O 15	44.00
154	000130230093	Linda McCain	JB Exploration I, LLC	8/19/2013	09/26/2013	427	294	WV	Tyler	Ellsworth	22	P/O 15	44.00
154	000130230094	Debra Snyder	JB Exploration I, LLC	8/24/2013	10/29/2013	430	101	WV	Tyler	Ellsworth	22	P/O 15	44.00
154	000130230095	Bernard Lee Shorts	Statoil USA Onshore Properties Inc.	12/18/2014	04/03/2015	477	826	WV	Tyler	Ellsworth	22	P/O 15	44.00
154	000130230096	David Barle	JB Exploration I LLC	7/2/2013	09/06/2013	425	353	WV	Tyler	Ellsworth	22	P/O 15	44.00
154	000130230096	Glen Barle	JB Exploration I LLC	7/2/2013	09/06/2013	425	353	WV	Tyler	Ellsworth	22	P/O 15	44.00
154	000130230096	Debra Bretz	JB Exploration I LLC	7/2/2013	09/06/2013	425	353	WV	Tyler	Ellsworth	22	P/O 15	44.00
154	000130230097	Benny Parr, Jr.	Statoil USA Onshore Properties Inc.	3/9/2015	04/03/2015	477	636	WV	Tyler	Ellsworth	22	P/O 15	44.00
154	000130230098	Dean Adams	Statoil USA Onshore Properties Inc.	1/13/2015	03/18/2015	475	825	WV	Tyler	Ellsworth	22	P/O 15	44.00
154	000130230099	Roger Eastham	JB Exploration I, LLC	1/29/2013	6/11/2013	418	546	WV	Tyler	Ellsworth	22	P/O 15	44.00
154	000130230100	Stella M. Kinkes	JB Exploration I, LLC	6/2/2013	7/31/2013	422	232	WV	Tyler	Ellsworth	22	P/O 15	44.00
154	000130230101	Bruce Elder	JB Exploration I, LLC	9/7/2012	02/05/2013	407	785	WV	Tyler	Ellsworth	22	P/O 15	44.00
154	000130230102	David R. Elder	JB Exploration I, LLC	9/10/2012	02/05/2013	407	789	WV	Tyler	Ellsworth	22	P/O 15	44.00
154	000130230103	Joseph Elder	JB Exploration I, LLC	9/17/2012	02/05/2013	407	796	WV	Tyler	Ellsworth	22	P/O 15	44.00
154	000130230104	Kenneth R. Elder	JB Exploration I, LLC	1/11/2013	05/13/2013	416	33	WV	Tyler	Ellsworth	22	P/O 15	44.00
154	000130230105	Raymond Parr	Statoil USA Onshore Properties Inc.	3/9/2015	04/21/2015	480	282	WV	Tyler	Ellsworth	22	P/O 15	44.00
154	000130230106	Shirley Medlock Ferrell	Statoil USA Onshore Properties Inc.	4/4/2015	05/19/2015	484	274	WV	Tyler	Ellsworth	22	P/O 15	44.00
154	000130230107	Sandra Medlock Dunigan	Statoil USA Onshore Properties Inc.	4/4/2015	05/20/2015	484	590	WV	Tyler	Ellsworth	22	P/O 15	44.00

950238

RECEIVED
OFFICE OF OIL AND GAS

JAN 29 2016

EXHIBIT "A"

Attached to and by reference made a part thereof that certain Assignment and Conveyance dated January 21, 2016 from Statoil USA Onshore Properties Inc. to Alliance Petroleum Corporation

154	000130230108	James Medlock	Statoil USA Onshore Properties Inc.	4/4/2015	05/28/2015	486	301	WV	Tyler	Ellsworth	22	P/O 15	44.00
154	000130230109	Katy Carter	Statoil USA Onshore Properties Inc.	3/17/2015	05/28/2015	486	304	WV	Tyler	Ellsworth	22	P/O 15	44.00
154	000130230110	John Parr	Statoil USA Onshore Properties Inc.	3/9/2015	04/22/2015	480	449	WV	Tyler	Ellsworth	22	P/O 15	44.00
154	000130230111	Scott Medlock	Statoil USA Onshore Properties Inc.	4/27/2015	06/16/2015	489	116	WV	Tyler	Ellsworth	22	P/O 15	44.00
154	000130230112	Amy Jackson Christ	Statoil USA Onshore Properties Inc.	3/17/2015	05/19/2015	484	383	WV	Tyler	Ellsworth	22	P/O 15	44.00
154	000130230113	Ann Medlock Yaber	Statoil USA Onshore Properties Inc.	4/4/2015	05/28/2015	486	419	WV	Tyler	Ellsworth	22	P/O 15	44.00
154	000130230114	James Jackson	Statoil USA Onshore Properties Inc.	3/17/2015	06/16/2015	489	382	WV	Tyler	Ellsworth	22	P/O 15	44.00
154	000130230115	Ronald Eugene Medlock	Statoil USA Onshore Properties Inc.	4/4/2015	06/08/2015	487	775	WV	Tyler	Ellsworth	22	P/O 15	44.00
154	000130230116	Ervin Medlock	Statoil USA Onshore Properties Inc.	4/4/2015	05/21/2015	485	46	WV	Tyler	Ellsworth	22	P/O 15	44.00
154	000130230117	Dennis Medlock	Statoil USA Onshore Properties Inc.	4/27/2015	06/16/2015	489	246	WV	Tyler	Ellsworth	22	P/O 15	44.00
154	000130230118	Lisa G. Owens	Statoil USA Onshore Properties Inc.	3/17/2015	6/16/2015	489	258	WV	Tyler	Ellsworth	22	P/O 15	44.00
154	000130230119	Kenneth Medlock	Statoil USA Onshore Properties Inc.	4/27/2015	07/06/2015	491	748	WV	Tyler	Ellsworth	22	P/O 15	44.00
154	000130230120	Doreen Black Tausch	Statoil USA Onshore Properties Inc.	5/21/2015	07/14/2015	492	845	WV	Tyler	Ellsworth	22	P/O 15	44.00
154	000130230121	Vernon Michael Jackson	Statoil USA Onshore Properties Inc.	8/24/2015	11/9/2015	508	618	WV	Tyler	Ellsworth	22	P/O 15	44.00
154	000013023012	Jeanne A. Corfield	Statoil USA Onshore Properties Inc.	9/22/2015	11/19/2015	509	695	WV	Tyler	Ellsworth	22	P/O 15	44.00
154	000130230123	Vickie L. Hossman	Statoil USA Onshore Properties Inc.	9/10/2015	12/4/2015	511	591	WV	Tyler	Ellsworth	22	P/O 15	44.00
182	000146879000	Ronald Stevens	Statoil USA Onshore Properties Inc.	4/30/2014	07/16/2014	449	436	WV	Tyler	Ellsworth	22	19	1.50
182.1	000146878000	Jack Stevens	Statoil USA Onshore Properties Inc.	4/30/2014	07/16/2014	449	439	WV	Tyler	Ellsworth	22	20	1.50
194	000115577109	Linda D. Blakely (Leased Under Bernice Baker)	Jay-Bee Production Company	9/2/2011	01/26/2012	391	221	WV	Tyler	Ellsworth	22	26	28.00

0502330

EXHIBIT "A"

Attached to and by reference made a part thereof that certain Assignment and Conveyance dated January 21, 2016 from Statoil USA Onshore Properties Inc. to Alliance Petroleum Corporation

194	000115577109	Roxane McNabb (Leased Under Bernice Baker)	Jay-Bee Production Company	9/2/2011	01/26/2012	391	221	WV	Tyler	Ellsworth	22	26	28.00
201	000152018000	WSD Properties	Chesapeake Appalachia, LLC	4/23/2012	4/12/2013	413	629	WV	Tyler	Ellsworth	22	28	20.00

RECEIVED
OFFICE OF OIL AND GAS
JAN 29 2016

8502339

EXHIBIT "B"

Attached to and by reference made a part thereof, that certain Assignment and Conveyance dated January 21, 2016, from Statoil USA Onshore Properties Inc. to Alliance Petroleum Corporation;

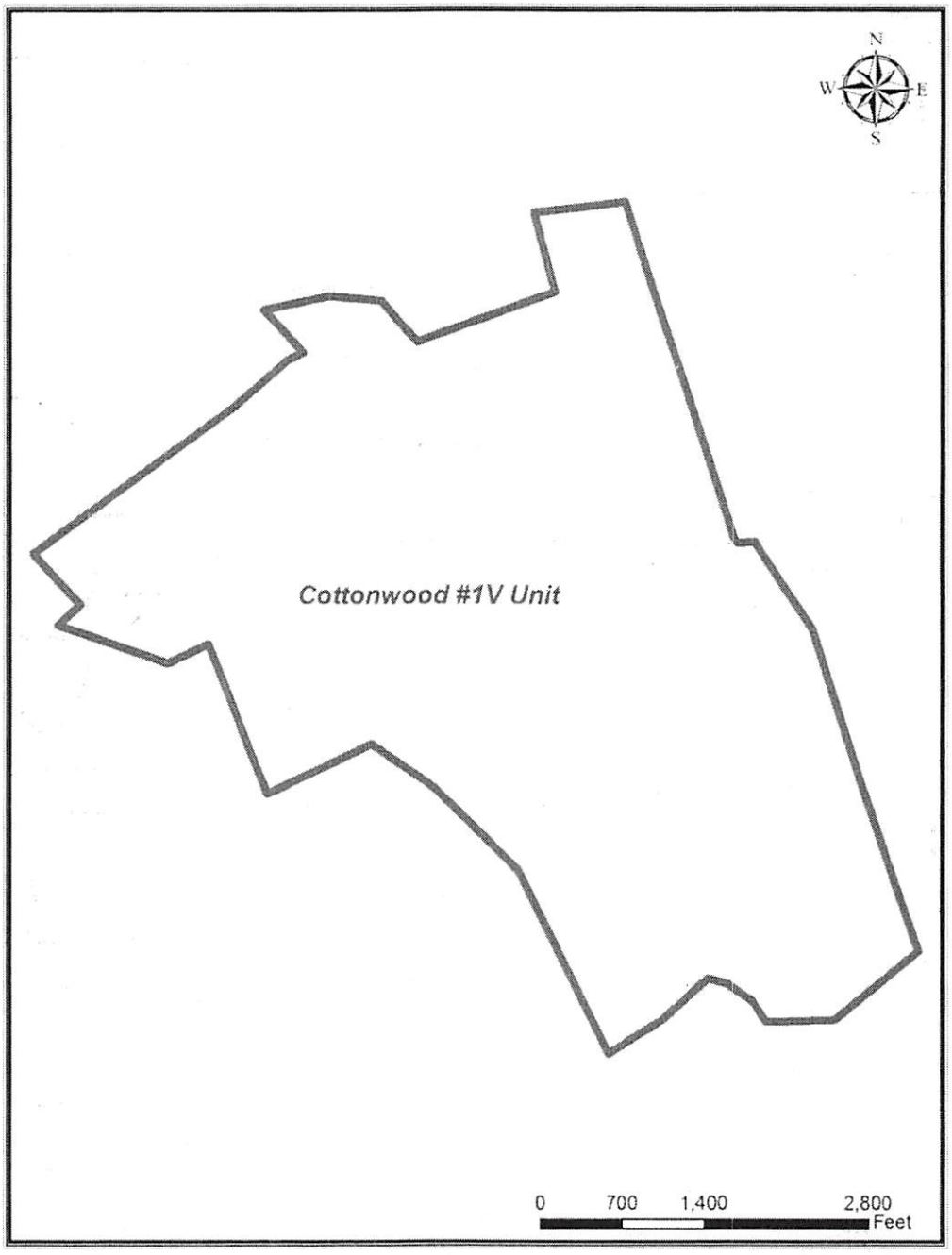

RECEIVED
OFFICE OF OIL AND GAS
JAN 29 2016

EXHIBIT "C"

Attached to and by reference made a part thereof, that certain Assignment and Conveyance dated January 21, 2016, from Statoil USA Onshore Properties Inc. to Alliance Petroleum Corporation;

DEPTHS ASSIGNED:

Insofar and only Insofar as the Leases described on "Exhibit A" cover all depths above 500 feet above the Top of the Geneseo Formation at the stratigraphic equivalent of 6,386 feet as found in the AB Resources PA, LLC gamma ray Log for the Francis #1 (API No. 47-051-1190) well located in the Clay District of Marshall County, West Virginia, to the extent Assignor has ownership interests in such depths (the "Applicable Depths"), recognizing that the actual depth will vary across such oil, gas and mineral leases (collectively, but subject to such exclusion, the "Leasehold Interests").

RECEIVED
OFFICE OF OIL AND GAS
JAN 29 2016

8502339

WW-2B1
(5-12)

Well No. Cottonwood 1 V-1

West Virginia Department of Environmental Protection
Office of Oil and Gas

NOTICE TO SURFACE OWNERS

The well operator named below is preparing to file for a permit from the state to drill a new well. Before a well work permit can be filed with the Chief of the Office of Oil and Gas, the well operator is required to have given notice of the right to request water well or spring analytical testing. This notice shall be given to the owners or occupants of land which have a water well or spring being utilized for human consumption, domestic animals, or other general use and which is located within 1000 feet of the proposed well site.

With this form, the operator is giving you notice of your right to request analytical testing. The operator is required to sample and analyze the water wells or springs of all owners or occupants who request it. Therefore, if you wish to have your water well or spring tested, contact the operator named below.

All sampling shall be completed prior to drilling. Within thirty (30) days of the receipt of such sample analyses the operator shall submit the results to the Chief of the Office of Oil and Gas and to the owners or occupants who may have requested them.

Be advised, you have the right to sample and analyze any water supply at your own expense.

Listed below is the laboratory chosen by operator to perform analysis, and contactor chosen to collect sample.

Certified Laboratory Name: Fairway Laboratories
Sampling Contractor: Jericho Land Resources

Well Operator: Alliance Petroleum Corporation
Address: 4150 Belden Village Avenue, Suite 410
Canton, OH 44718
Telephone: (330) 493-0440

FOR OPERATOR'S USE ONLY: Below, or on an attached page, list those persons which were given this notice. Place an asterisk beside the one(s) that contacted you and requested sampling and analyses. If there were no requests made, indicate by underling which one you have selected to sample and analyze. If there are no water wells or springs within 1000 feet of the proposed site, the Chief may require the operator to test wells up to 2000 feet from the proposed site.

See Attached

RECEIVED
Office of Oil and Gas
DEC 22 2015
WV Department of
Environmental Protection

9502330

JERICHO LAND RESOURCES

WELL OPERATOR: Alliance Petroleum Corporation
WELL OPERATOR #: Cottonwood 1 V-1

Notice to Surface Owner or Resident

The initial mapping review of the area surrounding the proposed well site revealed the below listed surface owner(s) that was potentially utilizing groundwater (potable) for consumption or other purposes within 2,000' radius of the proposed well site. The following surface owner(s) will be notified of the opportunity to request a water sample should it be necessary. **Please note that the following information listed below could be subject to change upon further field inspection.*

Surface Owner or Resident Notified:

Owner:	Sheryl Rae Hayes
Address:	571 E. 1400 S, Kouts, IN 46347
Phone:	219-405-6694
Comments:	Tax Parcel # 2-22-14.1

RECEIVED
Office of Oil and Gas
DEC 22 2015
WV Department of
Environmental Protection

9502339

WELL NO. COTTONWOOD 1 V-1

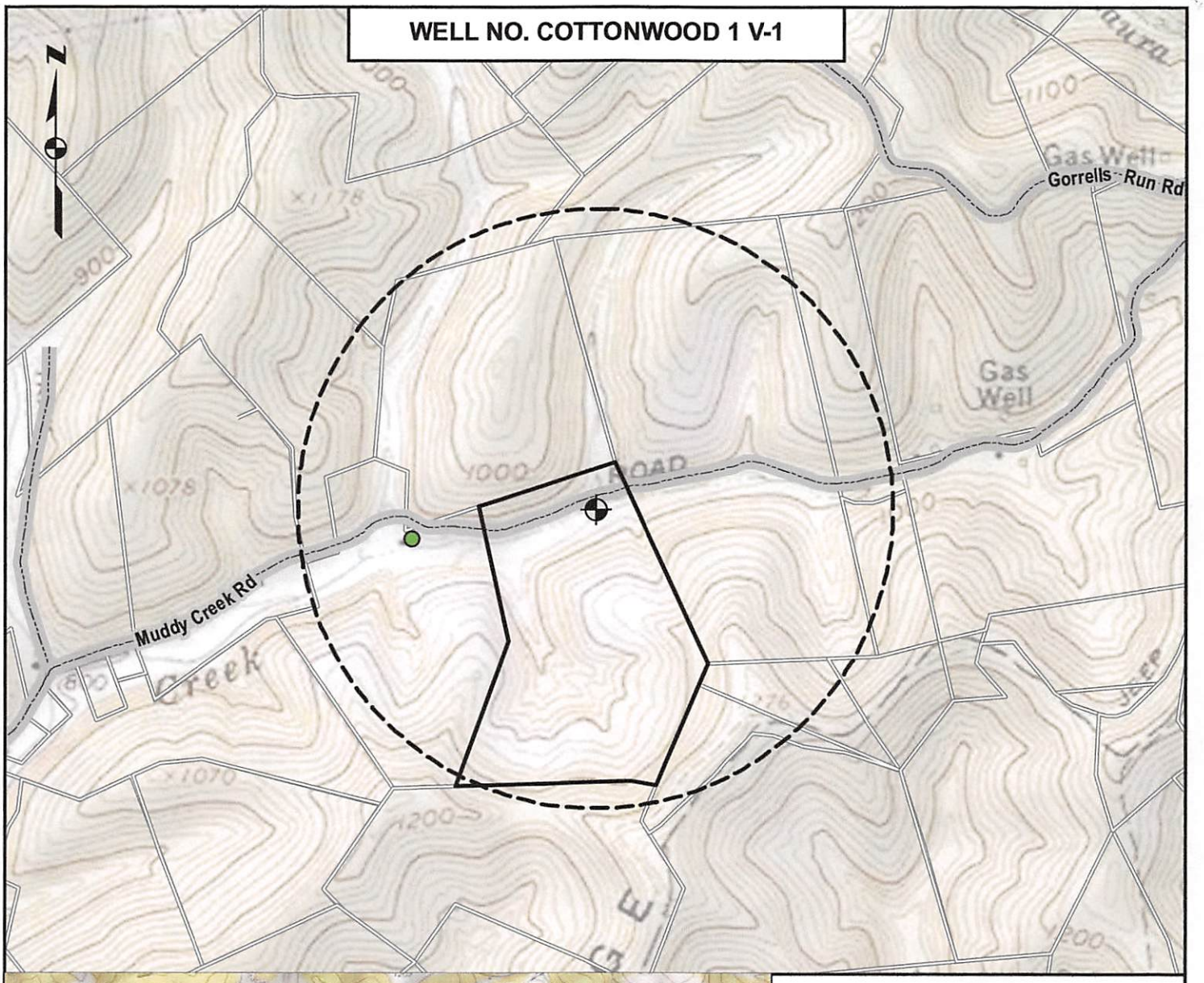

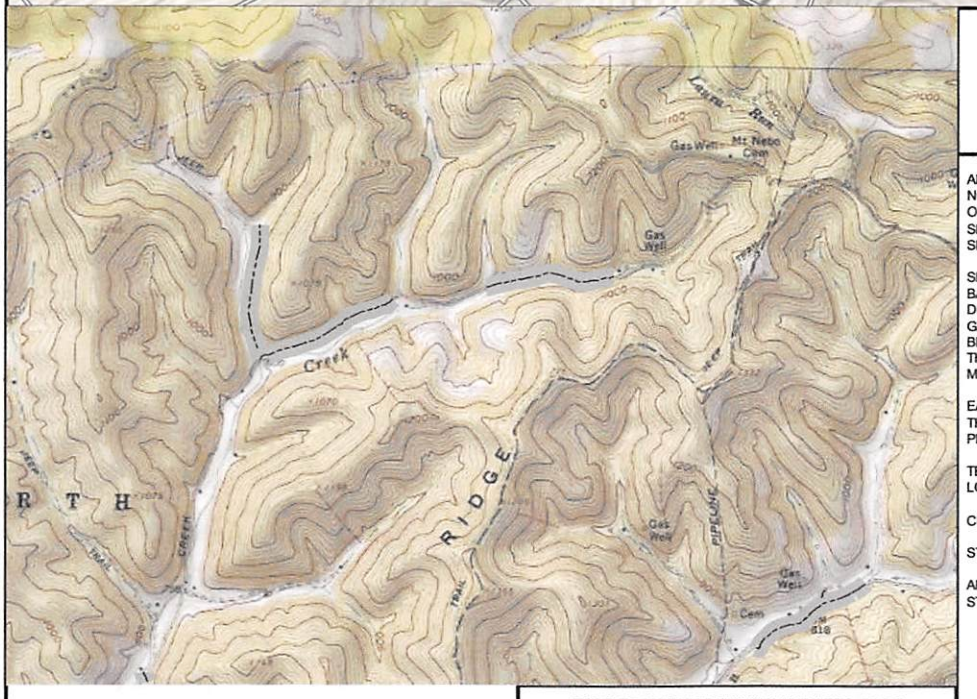

TOPO SECTION OF SHIRLEY 7.5 USGS TOPO QUADRANGLE

1 inch = 1,000 feet

0 500 1,000 2,000 Feet

ALL ROADS SHOWN HEREON ARE EXISTING UNLESS OTHERWISE NOTED AND SHALL BE MAINTAINED IN ACCORDANCE WITH WV D.E.P. OIL AND GAS BMP MANUAL. ENTRANCES AT COUNTY/STATE ROADS SHALL BE MAINTAINED IN ACCORDANCE WITH WV D.O.T. REGULATION. SEPARATE PERMITS MAY BE REQUIRED BY THE WV D.O.T.

SEDIMENT BASINS (TRAPS) AND APPROPRIATE EROSION CONTROL BARRIERS ARE TO BE CONSTRUCTED AT ALL CULVERT AND CROSS DRAIN INLETS AND OUTLETS AS REQUIRED IN THE WV D.E.P. OIL AND GAS BMP MANUAL. FIELD CONDITIONS (ROCK OUTCROPS AND BEDROCK) MAY PROHIBIT INLET TRAPS BEING INSTALLED. WHEN THESE CONDITIONS EXIST ADDITIONAL EROSION CONTROL MEASURES SHALL BE EVALUATED AND UTILIZED AS NEEDED.

EARTHWORK CONTRACTORS ARE RESPONSIBLE FOR NOTIFICATION TO THE OPERATOR AND INSPECTOR PRIOR TO ANY DEVIATION FROM THIS PLAN.

TEMPORARY SEED & MULCH ALL SLOPES AFTER CONSTRUCTION OF LOCATION.

CUT & STACK ALL MARKETABLE TIMBER.

STACKED BRUSH MAY BE USED FOR SEDIMENT CONTROL.

APPLICATIONS FOR SEPARATE P.L.C. PERMITS ON THE ACCESS ROAD STREAM CROSSINGS HAVE BEEN PREPARED (IF APPLIES).

RECEIVED
Office of Oil and Gas
DEC 22 2015
WV Department of
Environmental Protection

DMH
12-22-15

9502339

WW-9
(2/15)

API Number 47 - 095 -

Operator's Well No. Cottonwood 1 V-1

STATE OF WEST VIRGINIA
DEPARTMENT OF ENVIRONMENTAL PROTECTION
OFFICE OF OIL AND GAS

FLUIDS/ CUTTINGS DISPOSAL & RECLAMATION PLAN

Operator Name Alliance Petroleum Corporation OP Code 305762

Watershed (HUC 10) Outlet Middle Island Creek Quadrangle Shirley 7.5'

Do you anticipate using more than 5,000 bbls of water to complete the proposed well work? Yes ☐ No ☑

Will a pit be used? Yes ☑ No ☐

If so, please describe anticipated pit waste: Drill Cuttings - Soap - Brine

Will a synthetic liner be used in the pit? Yes ☑ No ☐ If so, what ml.? 60

Proposed Disposal Method For Treated Pit Wastes:

- ■ Land Application
- ☐ Underground Injection (UIC Permit Number _____)
- ☐ Reuse (at API Number _____)
- ☐ Off Site Disposal (Supply form WW-9 for disposal location)
- ☐ Other (Explain _____)

Will closed loop system be used? If so, describe: N/A

Drilling medium anticipated for this well (vertical and horizontal)? Air, freshwater, oil based, etc. Air

-If oil based, what type? Synthetic, petroleum, etc. N/A

DMH 12-22-15

Additives to be used in drilling medium? Soap - KCL - Clay Stabalizer

Drill cuttings disposal method? Leave in pit, landfill, removed offsite, etc. Leave in pit

-If left in pit and plan to solidify what medium will be used? (cement, lime, sawdust) Lime

-Landfill or offsite name/permit number? _____

Permittee shall provide written notice to the Office of Oil and Gas of any load of drill cuttings or associated waste rejected at any West Virginia solid waste facility. The notice shall be provided within 24 hours of rejection and the permittee shall also disclose where it was properly disposed.

I certify that I understand and agree to the terms and conditions of the GENERAL WATER POLLUTION PERMIT issued on August 1, 2005, by the Office of Oil and Gas of the West Virginia Department of Environmental Protection. I understand that the provisions of the permit are enforceable by law. Violations of any term or condition of the general permit and/or other applicable law or regulation can lead to enforcement action.

I certify under penalty of law that I have personally examined and am familiar with the information submitted on this application form and all attachments thereto and that, based on my inquiry of those individuals immediately responsible for obtaining the information, I believe that the information is true, accurate, and complete. I am aware that there are significant penalties for submitting false information, including the possibility of fine or imprisonment.

Company Official Signature Jeffrey Sayger

Company Official (Typed Name) Jeffrey Sayger

Company Official Title Designated Agent

RECEIVED
Office of Oil and Gas
DEC 22 2015
WV Department of
Environmental Protection

Subscribed and sworn before me this 22 day of December, 20 15

T. Maclauchlan Notary Public

My commission expires 4/14/2018

NOTARIAL SEAL STATE OF OHIO

Tim Maclauchlan
Notary Public, State of Ohio
My Commission Expires 04/14/2018

Form WW-9

9502339

Operator's Well No. Cottonwood 1 V-1

Alliance Petroleum Corporation

Proposed Revegetation Treatment: Acres Disturbed 2.0 Prevegetation pH 6.5

Lime 3 Tons/acre or to correct to pH 6.5

Fertilizer type 10 - 20 - 10

Fertilizer amount 667 lbs/acre

Mulch 2 (Hay) Tons/acre

Seed Mixtures

Temporary		Permanent	
Seed Type	lbs/acre	Seed Type	lbs/acre
KY-31	40	Orchard Grass	15
Alsike Colver	5	Alsike Clover	5
Annual Rye	15		

Attach:
Drawing(s) of road, location, pit and proposed area for land application (unless engineered plans including this info have been provided)

Photocopied section of involved 7.5' topographic sheet.

Plan Approved by: [signature]

Comments:

Title: Oil + Gas Inspector Date: 12-22-15

Field Reviewed? (✓) Yes ( ) No

RECEIVED
Office of Oil and Gas
DEC 22 2015
WV Department of
Environmental Protection

WELL NO. COTTONWOOD 1 V-1

8502339

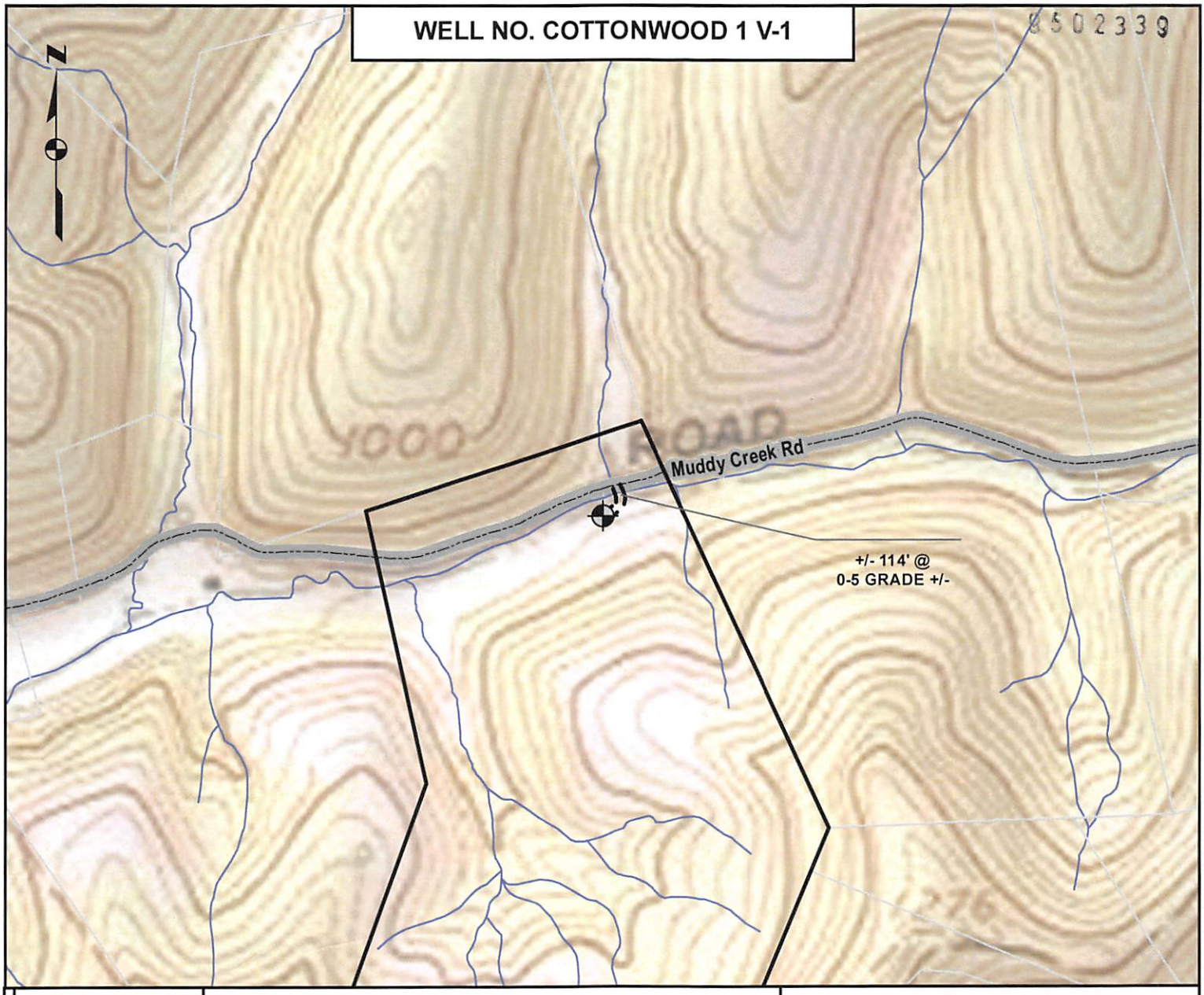

DETAIL SKETCH

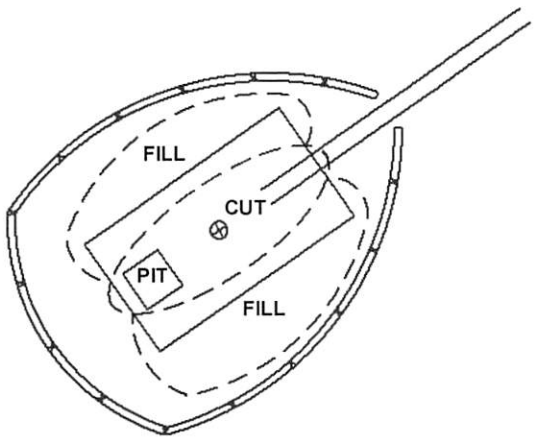

N

1 inch = 500 feet

0 250 500 1,000 Feet

ALL ROADS SHOWN HEREON ARE EXISTING UNLESS OTHERWISE NOTED AND SHALL BE MAINTAINED IN ACCORDENCE WITH WV D.E.P. OIL AND GAS BMP MANUAL ENTRANCES AT COUNTY/STATE ROADS SHALL BE MAINTAINED IN ACCORDANCE WITH WV D.O.T. REGULATION. SEPARATE PERMITS MAY BE REQUIRED BY THE D.O.T.

SEDIMENT BASINS (TRAPS) AND APPROPRIATE EROSION CONTROL BARRIERS ARE TO BE CONSTRUCTED AT ALL CULVERT AND CROSS DRAIN INLETS AND OUTLETS AS REQUIRED IN THE WV D.E.P OIL AND GAS BMP MAUNUAL. FIELD CONDITIONS (ROCK OUTCROPS AND BEDROCK) MAY PROHIBIT INLET TRAPS BEING INSTALLED. WHEN THESE CONDITIONS EXIST ADDITIONAL EROSION CONTROL MEASURES SHALL BE EVALUATED AND UTILIZED AS NEEDED.

EARTHWORK CONTRACTORS ARE RESPONSIBLE FOR NOTIFICATION TO THE OPERATOR AND INSPECTOR PRIOR TO ANY DEVIATION FROM THIS PLAN.

TEMPORARY SEED & MULCH ALL SLOPES AFTER CONSTRUCTION OF LOCATION

CUT & STACK ALL MARKETABLE TIMBER.

STACKED BRUSH MAY BE USED FOR SEDIMENT CONTROL.

APPLICATIONS FOR SEPARATE PLC PERMITS ON THE ACCESS ROAD STREAM CROSSINGS HAVE BEEN PREPARED (IF APPLIES)

DMH
12-22-15

RECEIVED
Office of Oil and Gas
DEC 22 2015
WV Department of
Environmental Protection

APC Alliance Petroleum Corporation

JERICHO LAND RESOURCES

NOT TO SCALE

TOPO SECTION OF SHIRLEY 7.5 USGS TOPO QUADRANGLE

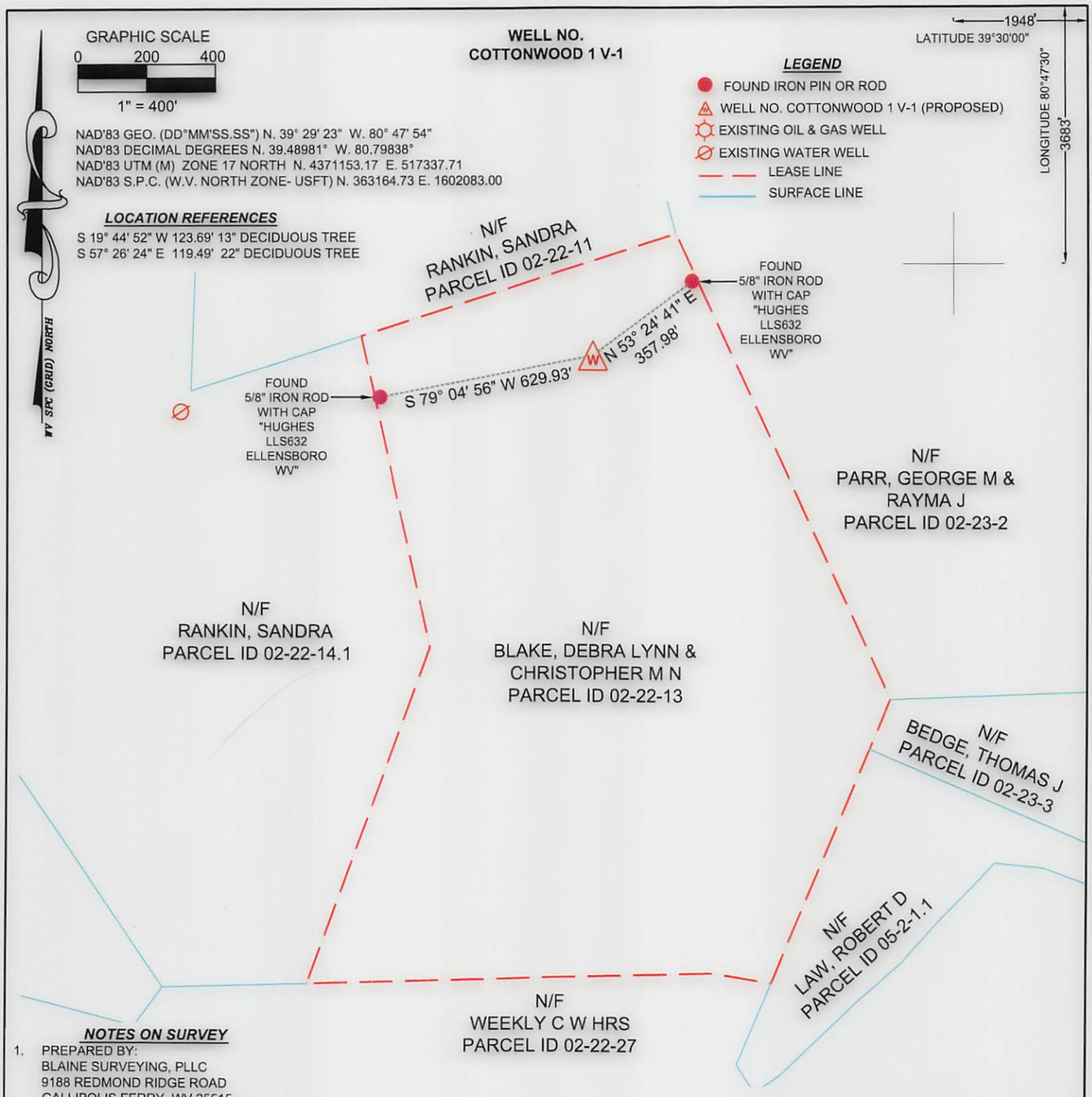

NOTES ON SURVEY

1. PREPARED BY:
   BLAINE SURVEYING, PLLC
   9188 REDMOND RIDGE ROAD
   GALLIPOLIS FERRY, WV 25515
2. LEASE BOUNDARY SHOWN HEREON TAKEN FROM DEED BOOK 362 PAGE 803.
3. THIS IS NOT A BOUNDARY SURVEY. SURFACE OWNER AND ADJOINER INFORMATION TAKEN FROM THE ASSESSOR AND COUNTY CLERK RECORDS OF TYLER COUNTY IN NOVEMBER 2015

OPERATORS WELL NO: COTTONWOOD 1 V-1
SCALE: 1" = 400'
MINIMUM DEGREE OF ACCURACY: SUB-METER
PROVEN SOURCE OF ELEVATION: CORS NETWORK & WV VRS

(+) DENOTES LOCATION OF WELL ON UNITED STATES TOPOGRAPHIC MAPS

JONATHAN BLAINE LICENSED No. 2220 STATE OF WEST VIRGINIA PROFESSIONAL SURVEYOR

I, THE UNDERSIGNED, HEREBY CERTIFY THAT THIS PLAT IS CORRECT TO THE BEST OF MY KNOWLEDGE AND BELIEF AND SHOWS ALL THE INFORMATION REQUIRED BY LAW AND THE REGULATIONS ISSUED AND PRESCRIBED BY THE DEPARTMENT OF ENVIRONMENTAL PROTECTION

Signed: Jonathan Blaine

L.L.S.: #2220 **DATE:** 12/21/15

WEST VIRGINIA
DEPARTMENT OF ENVIRONMENTAL PROTECTION
OFFICE OF OIL AND GAS
601 57TH ST.
CHARLESTON, WV 25304

STATE OF WEST VIRGINIA · MONTANI SEMPER LIBERI ·

API WELL NO. 47 (STATE) 095 (COUNTY) 02331 (PERMIT)

WELL TYPE: ☐ OIL ☐ WASTE DISPOSAL ☒ PRODUCTION ☐ DEEP
☒ GAS ☐ LIQUID INJECTION ☐ STORAGE ☒ SHALLOW

WATERSHED: OUTLET MIDDLE ISLAND CREEK *ELEVATION:* 853'

DISTRICT: ELLSWORTH *COUNTY:* TYLER *QUADRANGLE:* SHIRLEY 7.5'

SURFACE OWNER: BLAKE, DEBRA LYNN & CHRISTOPHER M N *ACREAGE:* 44.80+/-

OIL & GAS ROYALTY OWNER: CAROL JEAN KNAPP, ET AL. ACREAGE: 44.80+/-

DRILL ☒ CONVERT ☐ DRILL DEEPER ☐ REDRILL ☐ FRACTURE OR STIMULATE ☒
PLUG OFF OLD FORMATION ☐ PERFORATE NEW FORMATION ☐ PLUG & ABANDON ☐
CLEAN OUT & REPLUG ☐ OTHER CHANGE ☐ (SPECIFY):_____

TARGET FORMATION: RHINESTREET *ESTIMATED DEPTH:* TVD 5710'

WELL OPERATOR: ALLIANCE PETROLEUM CORPORATION *DESIGNATED AGENT:* JEFFREY SAYGER
ADDRESS: 4150 BELDEN VILLAGE AVE NW SUITE 410 *ADDRESS:* 16 FOX HILL TERRACE
CANTON, OH 44718-2553 PARKERSBURG, WV 26101

I
Now

9502339

Operator: ALLIANCE PETROLEUM COR API: 9502339

WELL No: COTTONWOOD 1 V-1

Reviewed by: CTW Date: 1/6/16

15 Day End of Comment: 01/04/16

CHECKLIST FOR FILING A PERMIT

Vertical Well

Ck # 0053399
$650.00

- [x] spot
- [x] WW-2B
- [x] Inspector signature on WW-2B
- [x] WW-2A (Notarized)
- [x] Certified Mail Receipts, Waivers, or Affidavits of Personal Service NOD resolved 12/30/15, receipts received
- [ ] Surface Owner Waiver
- [ ] Coal Owner / Lessee /Operator Waiver
- [x] WW-2A-1 (Signed) Showing Book/Page Number and Royalty Percentage
- [x] WW-2B-1 (Names, addresses, and spot on topographical map listed as water testing) NOD - Neal Tennant
- [x] WW-9 (Page 1 & 2) (Notarized)
- [x] No More than 5,000 bbls
- [x] Inspector Signature on WW-9
- [x] Reclamation plan
- [x] Topographic Map of location of well
- [x] Mylar Plat (Signed and Sealed) (Surface owner on plat matches WW-2A)
- [x] Bond
- [x] Company is Registered with the SOS
- [x] Worker's Compensation / Unemployment Insurance account is OK
- [x] $650.00 check (~~$550.00 if no pit~~)
- [x] Mine Data
- [ ] Addendum
- [ ] Flow Distance to Nearest Intake
- [ ] Horizontal Rule Series 8 Effective August 30, 2011-Well Sites Greater Than 3 Acres
  - [ ] Erosion and Sediment Control Plan
  - [ ] Site Construction Plan
  - [ ] Well Site Safety Plan
- [ ] Water Management Plan (Plan to withdraw 210,000 gallons or more during any one month period)
- [ ] Within a Municipality
  - [ ] Class I Legal Advertisement in Newspaper for first permit on well pad
- [ ] Professional Engineer/Company has COA

WW-2A Surface Waiver 9502330

SURFACE OWNER WAIVER

County Tyler Operator Alliance Petroleum Corporation

Operator well number Cottonwood 1 V-1

INSTRUCTIONS TO SURFACE OWNERS NAMED ON PAGE WW2-A

The well operator named on page WW2A is applying for a permit from the State to do oil or gas well work. (Note: If the surface tract is owned by more than three persons, then these materials were served on you because your name appeared on the Sheriff's tax ticket on the land or because you actually occupy the surface tract. In either case, you may be the only owner who will actually receive these materials.) See Chapter 22 of the West Virginia Code. Well work permits are valid for 24 months. If you do not own any interest in the surface tract, please forward these materials to the true owner immediately if you know who it is. Also, please notify the well operator and the Office of Oil and Gas.

NOTE: YOU ARE NOT REQUIRED TO FILE ANY COMMENT.

WHERE TO FILE COMMENTS AND OBTAIN ADDITIONAL INFORMATION:

Chief, Office of Oil and Gas
Department of Environmental Protection
601 57th St. SE
Charleston, WV 25304
(304) 926-0450

Time Limits and methods for filing comments. The law requires these materials to be served on or before the date the operator files his Application. You have **FIFTEEN (15) DAYS** after the filing date to file your comments. Comments must be filed in person or received in the mail by the Chief's office by the time stated above. You may call the Chief's office to be sure of the date. Check with your postmaster to ensure adequate delivery time or to arrange special expedited handling. If you have been contacted by the well operator and you have signed a "voluntary statement of no objection" to the planned work described in these materials, then the permit may be issued at any time.

Comments must be in writing. Your comments must include your name, address and telephone number, the well operator's name and well number and the approximate location of the proposed well site including district and county from the application. You may add other documents, such as sketches, maps or photographs to support your comments.

The Chief has the power to deny or condition a well work permit based on comments on the following grounds:

1) The proposed well work will constitute a hazard to the safety of persons.
2) The soil erosion and sediment control plan is not adequate or effective;
3) Damage would occur to publicly owned lands or resources;
4) The proposed well work fails to protect fresh water sources or supplies;
5) The applicant has committed a substantial violation of a previous permit or a substantial violation of one or more of the rules promulgated under Chapter 22, and has failed to abate or seek review of the violation...".

If you want a copy of the permit as it is issued or a copy of the order denying the permit, you should request a copy from the Chief.

List of Water Testing Laboratories. The Office maintains a list of water testing laboratories which you can hire to test your water to establish water quality prior to and after drilling. Contact the Chief to obtain a copy.

VOLUNTARY STATEMENT OF NO OBJECTION

I hereby state that I have read the instructions to surface owners and that I have received copies of a Notice and Application for a Well Work Permit on Form WW2-A, and attachments consisting of pages 1 through ___ including a work order on Form WW2-B, a survey plat, and a soil and erosion plan, all for proposed well work on my surface land as described therein.

I further state that I have no objection to the planned work described in these materials, and I have no objection to a permit being issued on those materials.

RECEIVED
Office of Oil and Gas
DEC 22 2015
WV Department of
Environmental Protection

FOR EXECUTION BY A NATURAL PERSON

_____ Date _____
Signature

_____
Print Name

FOR EXECUTION BY A CORPORATION, ETC.

Company Name _____
By _____
Its _____ Date

_____
Signature Date

COAL OPERATOR, OWNER, OR LESSEE WAIVER

County Tyler
Operator Alliance Petroleum Corporation Operator's Well Number Cottonwood 1 V-1

INSTRUCTIONS TO COAL OPERATOR, OWNER, OR LESSEE

To the coal operator, owner, or lessee named on page WW2-A. You are hereby notified that any objection you wish to make or are required to make by WV Code 22-6-15, 16 or 17, must be filed with the Chief of the Office of Oil and Gas within fifteen (15) days after the receipt of this application by the Office. Mail objections to:

Chief, Office of Oil and Gas
Department of Environmental Protection
601 57th St. SE
Charleston, WV 25304
(304) 926-0499 extension 1654

WAIVER

The undersigned coal operator _____/ owner _____/ lessee _____/ of the coal under this well location has examined this proposed well location. If a mine map exists which covers the area of well location, the well location has been added to the mine map. The undersigned has no objection to the work proposed to be done at this location, provided, the well operator has complied with all applicable requirements of the West Virginia Code and the governing regulations.

FOR EXECUTION BY A NATURAL PERSON

_____ Date _____
Signature

FOR EXECUTION BY A CORPORATION, ETC.

Company Name _____
By _____
Its _____ Date

_____
Signature Date

RECEIVED
Office of Oil and Gas
DEC 22 2015
WV Department of
Environmental Protection