west virginia department of environmental protection

Office of Oil and Gas
601 57th Street SE
Charleston, WV 25304
(304) 926-0450
(304) 926-0452 fax

Earl Ray Tomblin, Governor
Randy C. Huffman, Cabinet Secretary
www.dep.wv.gov

January 08, 2016

WELL WORK PLUGGING PERMIT

Plugging

This permit, API Well Number: 47-9700124, issued to EQT PRODUCTION COMPANY, is evidence of permission granted to perform the specified well work at the location described on the attached pages and located on the attached plat, subject to the provisions of Chapter 22 of the West Virginia Code of 1931, as amended, and all rules and regulations promulgated thereunder, and to all conditions and provisions outlined in the pages attached hereto. Notification shall be given by the operator to the Oil and Gas Inspector at least 24 hours prior to the construction of roads, locations, and/or pits for any permitted work. In addition, the well operator shall notify the same inspector 24 hours before any actual well work is commenced and prior to running and cementing casing. Spills or emergency discharges must be promptly reported by the operator to 1-800-642-3074 and to the Oil and Gas inspector.

Upon completion of the plugging well work, the above named operator will reclaim the site according to the provisions of WV Code 22-6-30. The above named operator will also file, as required in WV Code 22-6-23, an affidavit on form WR-38 by two experienced persons in the operator's employment and the Oil and Gas inspector that the work authorized under this permit was performed and a description given. Failure to abide by all statutory and regulatory provisions governing all duties and operations here under may result in suspensions or revocation of this permit and in addition may result in civil and/or criminal penalities being imposed upon the operator.

This permit will expire in two (2) years from date of issue. If there are any questions, please free to contact me at (304) 926-0499 ext. 1654.

James Martin
Chief

Operator's Well No: 7846
Farm Name: ALLMAN, EVA C., ETAL
API Well Number: 47-9700124
Permit Type: Plugging
Date Issued: 01/08/2016

Promoting a healthy environment.

9700124P

PERMIT CONDITIONS

West Virginia Code §22-6-11 allows the Office of Oil and Gas to place specific conditions upon this permit. Permit conditions have the same effect as law. Failure to adhere to the specified permit conditions may result in enforcement action.

CONDITIONS

1. All pits must be lined with a minimum of 20 mil thickness synthetic liner.
2. In the event of an accident or explosion causing loss of life or serious personal injury in or about the well or while working on the well, the well operator or its contractor shall give notice, stating the particulars of the accident or explosion, to the oil and gas inspector and the Chief within twenty-four (24) hours.
3. Well work activities shall not constitute a hazard to the safety of persons.
4. This well is under a consent order and must be plugged under the terms of that agreement.

9700124 P

orm WW-4 (B)
ermit Copy
Rev 2/01)

Date: December 2, 2015
Operator's Well
Well No. 607846 (Allman #2-7846)
API Well No.: 47 097 - 00124

CK 20025 100.00

STATE OF WEST VIRGINIA
DIVISION OF ENVIRONMENTAL PROTECTION
OFFICE OF OIL AND GAS

APPLICATION FOR A PERMIT TO PLUG AND ABANDON

Well Type: Oil ____ Gas X Liquid Injection ____ Waste Disposal: ____
If Gas, Production X Or Underground storage ____ Deep ____ Shallow X

Elevation: 1484 ft. Watershed: Sauls Run
Location: Buckhannon County: Upshur Quadrangle: Berlin 7.5'
District:

Well Operator: EQT Production Company
Address: 120 Professional Place
Bridgeport, WV 26330

7) Designated Agent: Rex C. Ray
Address: 120 Professional Place
Bridgeport, WV 26330

Oil & Gas Name: Bryan Harris
Address: P. O. Box 157
Volga, WV 26238

9) Plugging Contractor:
Name: HydroCarbon Well Service
Address: PO BOX 995
Buckhannon, WV 26201

)) Work Order: The work order for the manner of plugging this well is as follows:

See Attachment for details and procedures.

RECEIVED
OFFICE OF OIL AND GAS

DEC 17 2015

OFFICE USE ONLY

Notification must be given to the district oil and gas inspector 24 hours before permitted work can commence.

Work order approved by inspector Bryan Harris Date 12-14-15

9700124P

PLUGGING PROGNOSIS

E.C, Allman#7846
607846
District, Buckhannon
Upshur, WV
API # 47-097-00124
BY: R. Green
DATE: 11/23/15

RECEIVED
OFFICE OF OIL AND GAS

DEC 17 2015

CURRENT STATUS:
Elevation @ 1484'
TD @ 4488'
10" csg @ 279'
8 1/4" csg @ 871'
6 5/8" csg@ 2407'
Freshwater, @ 140', 163', 739', & 852'.
Saltwater @ 911'
Gas show @ 2038', 4238', &4453'
Oil shows @ 2579', & 3738',
Coal @ 325', 752', & 813'

B.H
12-14-15

1. Notify State Inspector, Bryan Harris, 304-553-6087, 24 hrs. prior to commencing operations.
2. RIH check TD.
3. RIH tbg to 4460', set 350'C1A cement plug 4460' to 4110', (gas shows @ 4453', 4238') WAIT 4 HRS & TAG CEMENT. ADD C1A CEMENT IF NECESSARY
4. TOOH tbg to 4110', gel hole 4110' to 3810'.
5. TOOH tbg to 3810', set 200' C1A cement plug 3810' to 3610'. (Oil show @ 3738').
6. TOOH tbg to 3610', gel hole 3610' to 3300'.
7. TOOH tbg to 3300', set 200' C1A cement 3300' to 3100' (safety plug).
8. TOOH tbg to 3100', gel hole 3100' to 2650'.
9. TOOH tbg to 2650', set 400' C1A cement plug, 2650' to 2250', (6 5/8" casing seat, & oil show @ 2579'). TOOH tbg.
10. TOOH tbg to 2250', gel hole 2250' to 2100'.
11. TOOH tbg to 2100', set 100' C1A cement plug 2100' to 2000'. (Gas show @ 2038').TOOH tbg.
12. Free point 6 5/8" casing, cut casing at free point, TOOH csg.
13. Set 100' C1A cement plug 50' in/out of casing cut, perforate all freshwater, saltwater, coal, oil and gas shows below cut. Do not omit any plugs.
14. Gel hole to next plug.
15. TOOH tbg to 1500', set 100' C1A cement plug 1500' to 1400'. (Elevation)
16. TOOH tbg to 1400', gel hole 1400' to 950'.
17. TOOH tbg to 950, set 300' C1A cement plug 950' to 650'.(8 ¼" casing seat, Fresh water @ 739' & 852', Salt water @ 911', Coal @ 752', 813').
18. Gel hole to next plug. TOOH tbg.
19. Free point 8 ¼" casing, cut casing at free point. TOOH casing.
20. Set 100' C1A cement plug 50' in/out of cut. Perforate all freshwater, saltwater, coal, oil and gas shows below cut. Do not omit any plugs.
21. Gel hole to next plug.
22. TOOH tbg to 350', set 150' C1A cement plug 350' to 200'. TOOH tbg. (Coal @ 325', 10" casing seat).TOOH tbg.
23. Attempt to cut and pull 10" casing, if unable to cut and pull 10" casing, TIH and perforate 10" casing at 163', 140', and 100'.
24. TIH with tbg to 200', set 200' C1A cement plug 200' to surface.
25. Erect monument with API# and date plugged.
26. Reclaim location, roads to WV-DEP specifications.

9700124P

WEST VIRGINIA DEPARTMENT OF MINES
OIL & GAS DIVISION
W E L L R E C O R D

Permit No. Up-124

Company	Pitts. & W.Va. Gas Co.
Address	Clarksburg, W.Va.
Farm	Eva C.Allman et al Acres 280
Location	Weston S/E 4/3
Well No	7846 Elev. 1484' Va.
District	Buckhannon Upshur County
Surface	Eva C.Allman et al, Lorentz, W.Va.
Mineral	Eva C.Allman et al,Lorentz, W.Va.
Commenced	Jan 20,1942
Completed	April 9,1942
Shot	4-9-42 Depth 4451 4464 -60 qts.
Flow	6/10ths W in 1½"
Volume	51,000 C.F.
Rock Pressure	682 lbs. 70 hrs.
Fresh Water	140-1 Blr.hr; 163' 3 blr. hr.
	739' 3 blrs. hr.; 852' 2½ blrs.
	911' 1½ blrs.

Gas Well
CASING & TUBING

10	279	279
8¼	871	871
6 5/8	2407	2407

Coal at 325' --36"
752'--48"; 813'--48"

Surface	Y	S	0	15
Mud	Bl	S	15	50
Lime	Gr	Broken	50	70
Slate	R	S	70	118
Lime	Gr	H	118	125
Slate	R	S	125	148
Lime	Gr	Open	148	164
Slate	R	S	164	260
Slate-Shells	Wh		260	285
Lime	Gr	Close	285	310
Slate	Gr	S	310	326
Coal	Bk	S	326	329
Slate-Shells	Gr	Broken	329	400
Slate	R	S	400	418
Lime	Gr	H	418	433
Slate-Shells	Gr	H	475	487
Slate-Shells	Gr	H&S	487	510
Slate	R	S	510	540
Sand	Gr	Close	540	580
Slate&Shells	Wh	H&S	580	610
Lime	Wh	H	610	660
Slate	Gr	S	660	670
Lime	Gr	H	670	700
Slate	Gr	S	700	721
Sand	Wh	H	721	752
Coal	Bk	S	752	756
Lime	Gr	Broken	756	813
Coal	Bk	S	813	817
Sl.&Shells	Gr	S&H	817	838
Sand	Wh	H	838	865
Slate-Shells	Wh	H&S	865	903
1st Salt Sand	Wh	H	903	966
Slate-Shells	Bk	Broken	966	1010
Sand	Dk	Open	1010	1025
Slate	Bk	S	1025	1040
2nd Salt Sand	Dk	H&S	1040	1067
" " "	Wh	Close	1067	1196
Slate&Shells	Dk	H&S	1196	1290
3 rd Salt Sand	Gr	Open	1290	1320
Slate	Bk	S	1320	1323
Sand	Wh	H	1323	1355
Lime	Bk	Broken	1355	1380
Sand	Wh	H	1380	1415
Slate	Bk		1415	1425
Slate	R	S	1425	1460
Lime-Slate	R	H&S	1460	1575
Maxon Sand	Wh	H	1575	1598
Slate&Shells	R	H&S	1598	1700
Slate	Wh	S	1700	1708
Lime	Wh	H	1708	1722
Slate	Gr	S	1722	1740
Slate	R	S	1740	1745
Lime	Gr	H	1745	1753
Slate	Dk	S	1753	1755
Big Lime	Wh	H	1755	1851
B.Injun Sd.	Gr	H	1851	1977
Slate-Shells	Wh	H&S	1977	1995
Squaw Sand	Wh	H	1995	2131
Slate	Bl	S	2131	2136
Berea Sand	Gr	H	2136	2161
Slate-Shells	Wh	H&S	2161	2185
Gantz Sand	Wh	H	2185	2218
Slate&Shells	R	H&S	2218	2404
Gordon Stray	Wh	H	2404	2463
Slate	Wh	S	2463	2466
Gordon Sand	Wh	H	2466	2476
Slate&Shells	Wh	H&S	2476	2524
5th Sand	Wh	H	2524	2558
Lime	Gr	Broken	2558	2574
Sand	Br	H	2574	2584
Lime & Slate	Wh	H&S	2584	2632
Lime	Wh	H	2632	2647
Slate&Shells	Wh	H&S	2647	2760
Lime	Wh	H	2760	2783
Slate &Shells	Wh	H&S	2783	2870
Lime	Wh	H	2870	3040
Slate&Shells	Wh	H&S	3040	3080
Lime	Gr	H	3080	3148
Slate&Shells	Wh	H&S	3148	3595
Lime	Wh	H	3595	3792
Slate&Shells	Wh	H&S	3792	4070
Lime	Wh	H	4070	4080
Slate&Shells	Gr	H&S	4080	4232
Shale	Br	S	4232	4242
Slate &Shells	Gr	S&H	4242	4373
Lime	Wh	H	4373	4403
Slate-Shells	Gr	H&S	4403	4450
Benson Sand	Dk	H	4450	4456
Slate	Dk	S	4456	4472
Lime	Gr	Close	4472	4488
TOTAL DEPTH				4488

Gas 2038' 20/10 W 1"
S.L. 2038
Sh. Oil 2579'
Sh. Oil 3738'
S.L. 4078
Gas 4238' 17/10 W. ½" opng.
S.L. 4389' and 4460'
Gas 4453-4462 61/10 W½" opng.

Office of Oil & Gas
DEC 03 2003
Department of

9700124P

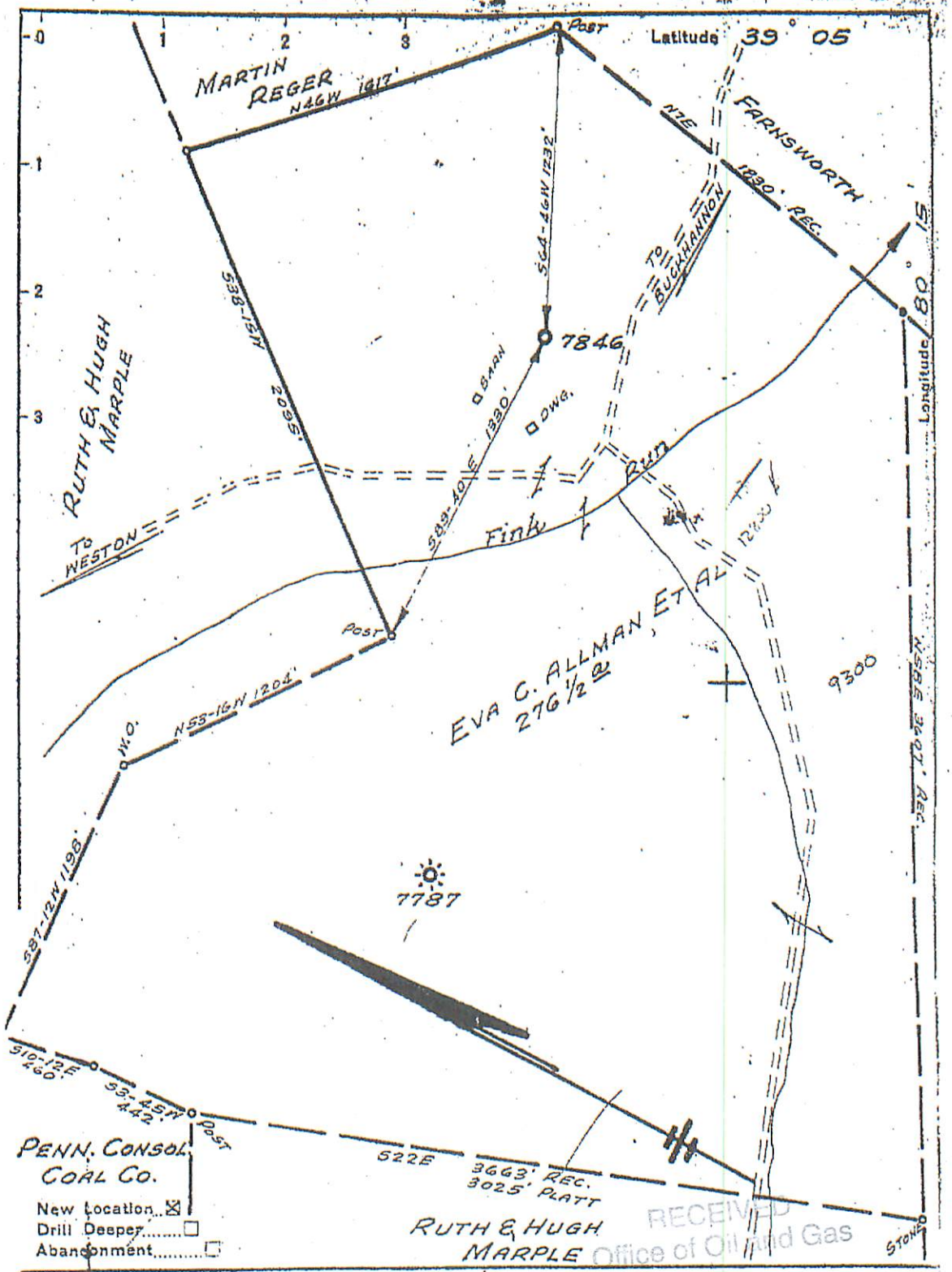

New Location ☒
Drill Deeper ☐
Abandonment ☐

RECEIVED
Office of Oil and Gas
DEC 08 2015
WV Department of Environmental Protection

Company PITTSBURGH & W.VA. GAS CO.
Address CLARKSBURG, W.VA.
Farm EVA C. ALLMAN ET AL.
Tract _____ Acres 280 Lease No. 22767
Well (Farm) No. TWO Serial No. 7846
Elevation (Spirit Level) 1484 V.A.
Quadrangle WESTON S.E. 4³
County UPSHUR District BUCKHANNON
Engineer James D. Jeffries
Engineer's Registration No. 1084
File No. V-101. P-71. Drawing No. _____
Date DEC. 16, 1941 Scale 1" = 500'

STATE OF WEST VIRGINIA
DEPARTMENT OF MINES
OIL AND GAS DIVISION
CHARLESTON

WELL LOCATION MAP

FILE NO. Up-124

✚ Denotes location of well on United States Topographic Maps, scale 1 to 62,500, latitude and longitude lines being represented by border lines as shown.

— Denotes one inch spaces on border line of original tracing.

AL

"IMPERIAL" TRACING CLOTH

9700124P

WW-4-A
Revised 6/07

1) Date: December 2, 2015
2) Operator's Well Number
607846 (Allman #2-7846)
3) API Well No.: 47 - 097 - 00124
State County Permit

STATE OF WEST VIRGINIA - BUREAU OF ENVIRONMENT
DIVISION OF ENVIRONMENTAL PROTECTION, OFFICE OF OIL & GAS
NOTICE AND APPLICATION TO PLUG AND ABANDON WELL

4) Surface Owner(s) to be served:
(a) Name: Charles E. and Jean S. Marks
Address: 51 Boggess St.
Buckhannon, WV 26201

(b) Name
Address

(c) Name
Address

6) Inspector: Bryan Harris
Address: P. O. Box 157
Volga, WV 26238
Telephone: (304) 553-6087

5) (a) Coal Operator:
Name: None
Address

(b) Coal Owner(s) with Declaration
Name: Windamar, Inc.
Address: 51 Boggess St.
Buckhannon, WV 26201

Name
Address

(c) Coal Lessee with Declaration
Name: None
Address

TO THE PERSONS NAMED ABOVE: You should have received this Form and the following documents:

(1) The application to Plug and Abandon a Well on Form WW-4B, which sets out the parties involved in the work and describes the well its and the plugging work order; and
(2) The plat (surveyor's map) showing the well location on Form WW-6.

The reason you received these documents is that you have rights regarding the application which are summarized in the instructions on the reverses side. However, you are not required to take any action at all.

Take notice that under Chapter 22-6 of the West Virginia Code, the undersigned well operator proposes to file or has filed this Notice and Application and accompanying documents for a permit to plug and abandon a well with the Chief of the Office of Oil and Gas, West Virginia Division of Environmental Protection, with respect to the well at the location described on the attached Application and depicted on the attached Form WW-6. Copies of this Notice, the Application, and the plat have been mailed by registered or certified mail or delivered by hand to the person(s) named above (or by publication in certain circumstances) on or before the day of mailing or delivery to the Chief.

RECEIVED
Office of Oil and Gas
DEC 03 2015
WV Department of
Environmental Protection

OFFICIAL SEAL
STATE OF WEST VIRGINIA
NOTARY PUBLIC
Misty S Christie
1207 Briercliff Rd
Bridgeport, WV 26330
My Commission Expires February 20, 2018

Well Operator: **EQT Production Company**
By: **Victoria J.Roark**
Its: **Permitting Supervisor**
Address: **PO Box 280**
Bridgeport, WV 26330
Telephone: **(304) 848-0076**

Subscribed and sworn before me this 2nd day of December, 2015
Misty S. Christie Notary Public
My Commission Expires: 2/20/18

The Office of Oil & Gas processes your personal information, such as name, address and phone number, as part of our regulatory duties. Your personal information may be disclosed to other State agencies or third parties in the normal course of business or as needed to comply with statutory or regulatory requirements, including Freedom of Information Act requests. Our office will appropriately secure your personal information. If you have any questions about our use of your personal information, please contact DEP's Chief Privacy Officer at depprivacyofficer@wv.gov.

9700124P

WW-9
Revised 2/03

Page _____ of _____
2) Operator's Well Number
607846 (Allman #2-7846)
3) API Well No.: 47 097 - 00124

STATE OF WEST VIRGINIA
DEPARTMENT OF ENVIRONMENTAL PROTECTION, OFFICE OF OIL & GAS
CONSTRUCTION AND RECLAMATION PLAN AND SITE REGISTRATION APPLICATION FORM
GENERAL PERMIT FOR OIL AND GAS PIT WASTE DISCHARGE

Operator Name: EQT PRODUCTION COMPANY OP ID: _____
Watershed: Sauls Run Quadrangle: Berlin 7.5'
Elevation: 1484 ft. County: Upshur District: Buckhannon
Description of anticipated Pit Waste: **Formation Fluids**

Do you anticipate using more than 5,000 bbls of water to complete the proposed well work? Yes___ No X
Will synthetic liner be used in the pit? **Yes** Is so, what ml.? 20~~10~~ml

Proposed Disposal Method for Treated Pit Wastes:
X Land Application
___ Underground Injection - UIC Permit Number
___ Reuse (at API Number)
___ Offsite Disposal Permit #.
___ Other: Explain

Drilling medium anticipated for this well? Air, freshwater, oil based, etc.
If oil based, what type? Synthetic, petroleum, etc.
Additives to be used?

Will closed loop system be used?
Drill Cuttings disposal method? Leave in pit, landfill, remove offsite, etc.
If left in pit and plan to solidify what medium will be used? Cement, Lime, sawdust
Landfill or offsite name/permit number?

I certify that I understand and agree to the terms and conditions of the GENERAL WATER POLLUTION PERMIT issued on August 1, 2005, by the Office of Oil and Gas of the West Virginia Division of Environmental Protection. I understand that the provisions of the permit are enforceable by law. Violations of any terms or condition of the general permit and/or other applicable law or regulation can lead to enforcement action.
I certify under penalty of law that I have personally examined and am familiar with the information submitted on this application form and all attachments thereto and that, based on my inquiry of those individuals immediately responsible for obtaining the information, I believe that the information is true, accurate and complete. I am aware that there are significant penalties for submitting false information, including the possibility of fine or imprisonment.

RECEIVED
Office of Oil and Gas
DEC 03 2015
WV Department of Environmental Protection

Company Official Signature
Company Official (Typed or Printed) Victoria Roark
Company Official Title Permitting Supervisor-WV
Subscribed and sworn before me this 2nd day of December, 2015
Notary Public
My Commission Expires 2/20/18

OFFICIAL SEAL
STATE OF WEST VIRGINIA
NOTARY PUBLIC
Misty S Christie
1207 Briercliff Rd
Bridgeport, WV 26330
My Commission Expires February 20, 2018

9700124P

OPERATOR'S WELL NO.:
607846 (Allman #2-7846)

LEGEND

Property Boundary

Diversion

Spring

Wet Spot

Road

Planned Fence

Drain Pipe with size in inches

Water Way

Existing Fence

Stream

Cross Drain

Open Ditch

Artificial Filter Strip

Rock

North

N

Building

Water well

W

Drill site

Pit with Cut Walls

Pit with Compacted Walls

Area of Land Application of Pit Waste

Proposed Revegetation Treatment: Acres Disturbed: 1± Prevegetation pH _____

Lime 3 Tons/acre or to correct to pH 6.5

Fertilizer (10-20-20) or equivalent 1/3 ton lbs/acre (500 lbs minimum)

Mulch 2 Tons/acre or hydroseed.

SEED MIXTURES

Area I		Area II	
Seed Type	**lbs/acre**	**Seed Type**	**lbs/acre**
Red Fescue	40	Red Fescue	15
Alsike Clover	5	Alsike Clover	5
Annual Rye	15		

RECEIVED
OFFICE OF OIL AND GAS
DEC 17 2015

ATTACH:
Drawing(s) of road, location, pit and proposed area for land application.
Photocopies section of involved 7.5' topographic sheet.

Plan approved by: Bryan Harris

Comments: _____

Title: Inspector Date: 12-14-15

Field Reviewed? X Yes ____ No

9700124P

Topo Quad:	Berlin 7.5'	**Scale:**	1" = 2000'
County:	Upshur	**Date:**	November 2, 2015
District:	Buckhannon	**Project No:**	39-09-00-09

47-097-00124 WV 607846 (Allman #2-7846)

Topo

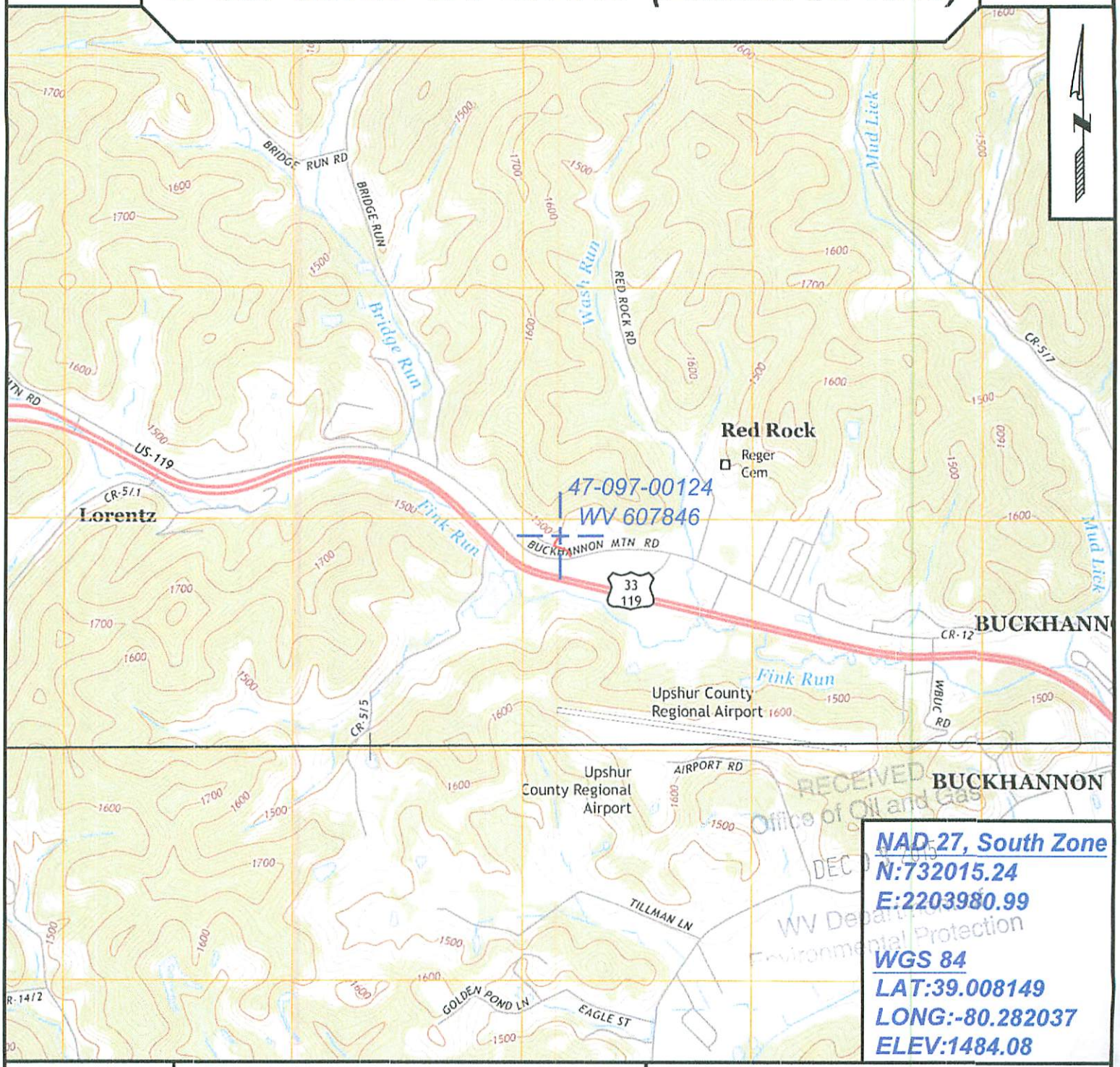

RECEIVED
Office of Oil and Gas
DEC 0 4 2015
WV Department of Environmental Protection

NAD 27, South Zone
N:732015.24
E:2203980.99

WGS 84
LAT:39.008149
LONG:-80.282037
ELEV:1484.08

SURVEYING AND MAPPING SERVICES PERFORMED BY:

ALLEGHENY SURVEYS, INC.

1-800-482-8606
237 Birch River Road
Birch River, WV 26610
PH: (304) 649-8606
FAX: (304) 649-8608

PREPARED FOR:

EQT Production Company

P.O. Box 280
Bridgeport, WV 26330

9700124 P

WW-7
8-30-06

West Virginia Department of Environmental Protection
Office of Oil and Gas
WELL LOCATION FORM: GPS

API: 47-097-00124 **WELL NO.:** WV 607846 (Allman #2-7846)

FARM NAME: Eva C. Allman, et al.

RESPONSIBLE PARTY NAME: EQT Production Company

COUNTY: Upshur **DISTRICT:** Buckhannon

QUADRANGLE: Berlin 7.5'

SURFACE OWNER: Charles R. & Jean S. Marks

ROYALTY OWNER: EQT Production Company, et al.

UTM GPS NORTHING: 4317926

UTM GPS EASTING: 562163 **GPS ELEVATION:** 452 m (1484 ft)

The Responsible Party named above has chosen to submit GPS coordinates in lieu of preparing a new well location plat for a plugging permit or assigned API number on the above well. The Office of Oil and Gas will not accept GPS coordinates that do not meet the following requirements:

1. Datum: NAD 1983, Zone: 17 South, Coordinate Units: meters, Altitude: height above mean sea level (MSL) – meters.
2. Accuracy to Datum – 3.05 meters
3. Data Collection Method:

Survey grade GPS ____: Post Processed Differential ____
Real-Time Differential ____
Mapping Grade GPS X : Post Processed Differential X
Real-Time Differential ____

4. **Letter size copy of the topography map showing the well location.**

I the undersigned, hereby certify this data is correct to the best of my knowledge and belief and shows all the information required by law and the regulations issued and prescribed by the Office of Oil and Gas.

RECEIVED
Office of Oil and Gas
DEC 03 2015
West Virginia Department of Environmental Protection

Signature	Title	Date
[signature]	PS # 2180	11/19/15

9700124P

POTENTIAL WATER SAMPLE DATA SHEET

CLIENT: EQT PRODUCTION COMPANY.
LEASE NAME AND WELL No. Allman #2-7846 - WV 607846 - API No. 47-097-00124.

POTENTIAL SAMPLE LOCATIONS

Site: 1 Spacing: 280 +/- Owner: Mike Ross, Inc.
Address: PO Box 210, Coalton, WV 26257. Phone No. _____.
Comments: _____.

RECEIVED
Office of Oil and Gas
DEC 03 2015
WV Department of
Environmental Protection

BIRCH RIVER OFFICE
237 Birch River Road
Birch River, WV 26610
phone: 304-649-8606
fax: 304-649-8608

BRIDGEPORT OFFICE
172 Thompson Drive
Bridgeport, WV 26330
phone: 304-848-5035
fax: 304-848-5037

ALUM CREEK OFFICE
P.O. Box 108 • 1413 Childress Rd
Alum Creek, WV 25003
phone: 304-756-2949
fax: 304-756-2948

RANSON OFFICE
401 South Fairfax Blvd, Suite 3
Ranson, WV 25438
phone: 304-724-5008
fax: 304-724-5010

ALLEGHENYSURVEYS.COM

9700124 P

Topo Quad:	Berlin 7.5'	**Scale:**	1" = 2000'
County:	Upshur	**Date:**	November 2, 2015
District:	Buckhannon	**Project No:**	39-09-00-09

Water

47-097-00124 WV 607846 (Allman #2-7846)

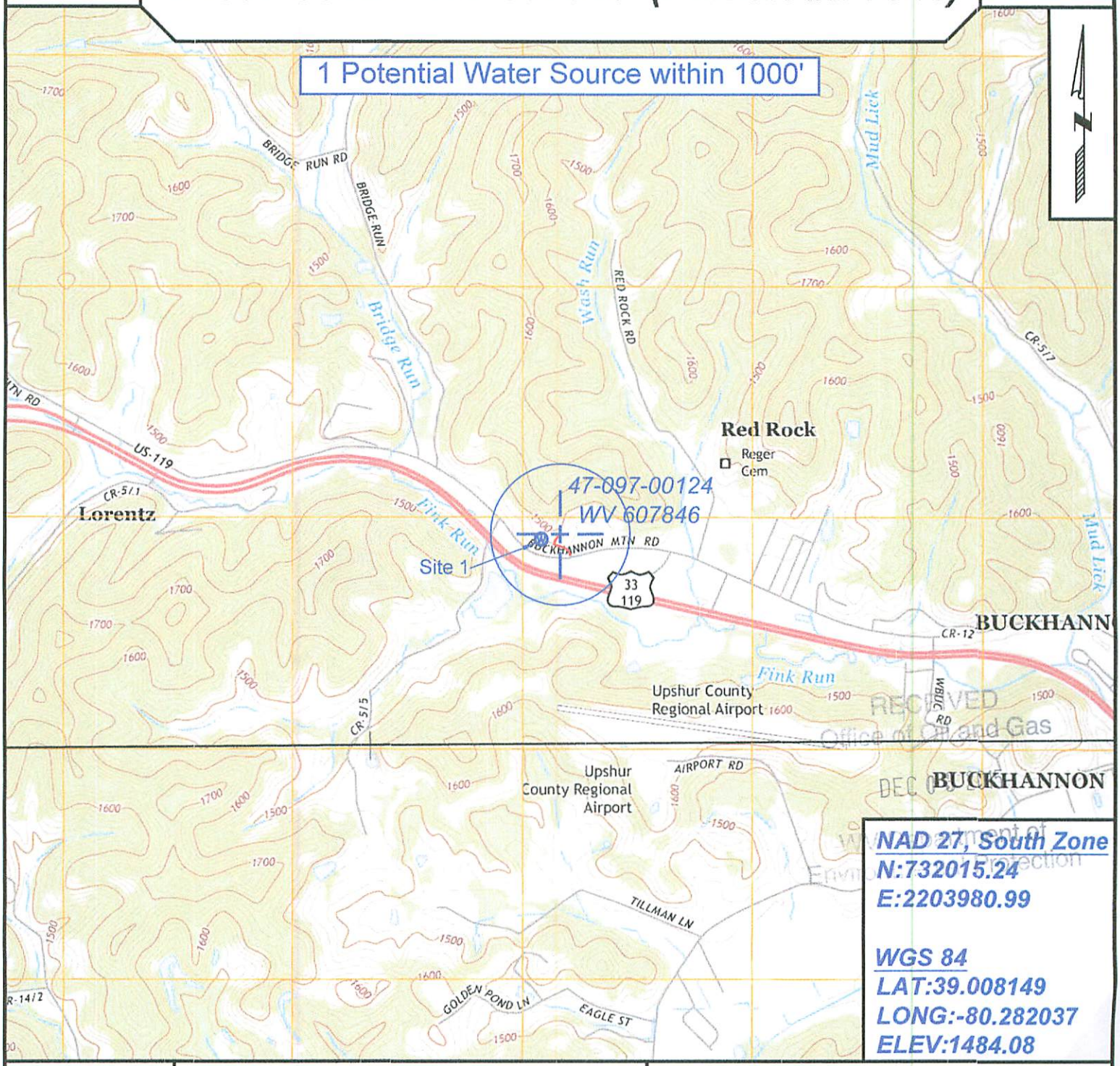

RECEIVED
Office of Oil and Gas
DEC 0
Environmental Protection

NAD 27, South Zone
N:732015.24
E:2203980.99

WGS 84
LAT:39.008149
LONG:-80.282037
ELEV:1484.08

SURVEYING AND MAPPING SERVICES PERFORMED BY:

ALLEGHENY SURVEYS, INC.

1-800-482-8606
237 Birch River Road
Birch River, WV 26610
PH: (304) 649-8606
FAX: (304) 649-8608

PREPARED FOR:

EQT Production Company

P.O. Box 280
Bridgeport, WV 26330